



**CLAYTON CITY COUNCIL
REGULAR MEETING AGENDA**

**TUESDAY, JUNE 2, 2026
7:00 PM**

**Hoyer Hall, Clayton Community Library
6125 Clayton Road, Clayton, CA 94517**

Jeff Wan, Mayor

Richard Enea, Vice Mayor
Holly Tillman, Councilmember

Jim Diaz, Councilmember
Kim Trupiano, Councilmember

1. CALL TO ORDER AND ROLL CALL

2. PLEDGE OF ALLEGIANCE

3. PUBLIC COMMENT ON NON-AGENDA ITEMS

Members of the public may address the City Council on non-agendized items within the Council's jurisdiction. To ensure an orderly meeting and an equal opportunity for everyone, each speaker is limited to three (3) minutes, or the time established by the Mayor. In accordance with State Law, no action may take place on any item not appearing on the posted agenda. The Council may respond to statements made or questions asked or may at its discretion request staff to report back at a future meeting concerning the matter.

Public comment and input on other agenda items will be allowed when each item is considered by the Council.

4. CONSENT CALENDAR

The Consent Calendar includes routine items that are to be enacted by one motion. There will be no separate discussion of these items. If discussion is requested, the item will be removed from the Consent Calendar and considered separately.

(a) Approve May 19, 2026 Minutes

(b) Approve and Authorize the City Manager to Execute an amendment to the Professional Services Agreement with Civic Plus originally signed on November 19th, for the Community Development Department to have software that enables them to have centralized permitting, planning, code enforcement, business license workflows, all able to connect with parcel records and GIS data, in addition to an AI chatbot for the website for a Total Contract Authorization Not to Exceed of \$40,000 over two years.

5. RECOGNITIONS AND PRESENTATIONS

(a) Republic Services 2026 Sustainability Award Presentation to Skipolini's

6. REPORTS

- (a) City Manager's Report
- (b) City Council/Committees Reports

7. PUBLIC HEARINGS

- (a) Ordinance Update
- (b) Conduct a Public Hearing on the FY26 Annual Report on Workforce Vacancies, Recruitment and Retention Efforts and Potential Changes to Policies, Procedures, and Recruitment Activities to Assist with Hiring as Required by Section 3502.3 of the California Government Code

8. ACTION ITEMS

- (a) Support an Application from the Contra Costa Fire Protection District to CAL Fire Wildfire Prevention Grant and Authorize the City Manager to Sign a Letter of Support for the Grant Application
- (b) Adopt Resolution No. 10-2026 Amending Clayton's Salary Schedule Effective July 1, 2026, per Police Chief Contract, Management, POA, and Miscellaneous Employee's Memorandum of Understanding's in Conformance with CalPERS Requirements to Provide a Publicly Available Salary Schedule
- (c) Adopt Resolution No. 11-2026, ordering the levy and collection of special taxes and setting the special tax rate for Fiscal Year 2026/27 for Community Facilities District 2006-1 (Downtown Park Operation and Maintenance)
- (d) Adopt Resolution No. 12-2026, ordering the levy and collection of special taxes and setting the special tax rate for Fiscal Year 2026/27 for Community Facilities District 2007-1 (Citywide Landscape Maintenance Tax)
- (e) Adopt Resolution No. 14-2026, Establishing a Policy on the Disruption of Telephonic or Internet Service During City Council Meetings
- (f) Consider and Adopt a Resolution of Consideration No. 13-2026, Setting the Public Hearing for July 7, 2026 on a Proposed Extension to the Existing Special Property Tax, Altering the Rate and Method of Apportionment Supporting, and Funding the Citywide Landscape and Maintenance District (CFD-2007-1) by a Local Ballot Measure at the November 3, 2026 Election

9. ADJOURNMENT

The next regularly scheduled meeting will be June 16, 2026. For meeting information and materials, please visit the City's website.

Meeting Information and Access

- A complete packet of information containing staff reports and exhibits related to each public item is available for public review in City Hall located at 6000 Heritage Trail and on the [City's website](#).
- Agendas are posted at: 1) City Hall, 6000 Heritage Trail; 2) Library, 6125 Clayton Road; 3) Ohm's Bulletin Board, 1028 Diablo Street, Clayton; and 4) [City's website](#).

- Any writings or documents provided to a majority of the City Council after distribution of the agenda packet and regarding any public item on this agenda will be made available for public inspection in the City Clerk's office located at 6000 Heritage Trail during normal business hours and is available for review on the [City's website](#).
- If you have a physical impairment requiring special accommodation to participate, please call the City Clerk's office at least 72 hours (about 3 days) before the meeting at (925) 673-7300.
- E-mail Public Comments: Public comment may also be sent to the [City Clerk](#) by 12:00 p.m. on the day of the meeting. All e-mailed public comments will be forwarded to the entire committee and made part of the official meeting file.

Each person attending the meeting who wishes to speak on an agendized or non-agendized matter (within the council's jurisdiction), shall have a set amount of time to speak as determined by the Mayor.



STAFF REPORT

TO: HONORABLE MAYOR AND COUNCIL MEMBERS

FROM: Skyler Aitken, Project Manager

DATE: June 2, 2026

SUBJECT: Approve May 19, 2026 Minutes

Approve the City Council minutes from the meeting on May 19, 2026.

ATTACHMENTS

1. Draft Minutes - City Council Agenda 051926



**MINUTES OF THE CLAYTON CITY COUNCIL
REGULAR MEETING AGENDA**

TUESDAY, MAY 19, 2026 7:00 PM

1. CALL TO ORDER AND ROLL CALL – The meeting was called to order at 7:00 pm by Mayor Jeff Wan held in-person, and broadcast from Hoyer Hall, Clayton Community Library, 6125 Clayton Road, Clayton, California. Councilmembers present: Councilmembers: Tillman, Diaz, Trupiano, Vice Mayor Enea, and Mayor Wan. Staff present: City Manager, Kris Lofthus; Administrative Services Director, Dennis Bozanich; City Attorney, Malathy Subramanian; Acting City Clerk, Skyler Aitken.

2. PLEDGE OF ALLEGIANCE – Led by Mayor Wan

3. PUBLIC COMMENT ON NON-AGENDA ITEMS

Members of the public may address the City Council on non-agendized items within the Council's jurisdiction. To ensure an orderly meeting and an equal opportunity for everyone, each speaker is limited to three (3) minutes, or the time established by the Mayor. In accordance with State Law, no action may take place on any item not appearing on the posted agenda. The Council may respond to statements made or questions asked or may at its discretion request staff to report back at a future meeting concerning the matter.

Public comment and input on other agenda items will be allowed when each item is considered by the Council.

There were no members of the public wishing to speak to non-agenda items.

4. CONSENT CALENDAR

The Consent Calendar includes routine items that are to be enacted by one motion. There will be no separate discussion of these items. If discussion is requested, the item will be removed from the Consent Calendar and considered separately.

(a) Approve May 5, 2026 Minutes

(b) Approve the Resolution (#08-2026) and Authorize the City Manager to Execute the Amended and Restated Contra Costa Clean Water Program Agreement (2026-2041)

- (c) Approve the Resolution to Execute the Group Program Inspection Agreement between the City of Clayton and Central Contra Costa Sanitary District and the Contra Costa County Flood Control and Water Conservation District

Councilmember Diaz made a motion to approve the consent calendar, and Councilmember Trupiano seconded the motion. The motion carried 5-0.

5. RECOGNITIONS AND PRESENTATIONS

- (a) Do The Right Thing

Councilmember Tillman introduced the “Do The Right Thing” recognition program, and how recognizes character traits valued by the City of Clayton in our schools. Councilmember Tillman thanked the schools, teachers, students, and families for participating in the program and highlighted the importance of recognizing positive character development from kindergarten through middle school.

- (b) Presentation of a Proclamation Recognizing Clayton Community Church and Pastor Shawn Robinson for 30 Years of Service to the Clayton Community

Mayor Wan read a proclamation honoring Clayton Community Church and Pastor Shawn Robinson for 30 years of service to the community. The proclamation recognized the church’s spiritual leadership, volunteerism, charitable outreach, youth engagement, and community support efforts over the past three decades. Pastor Shawn Robinson addressed the Council and audience, thanking the City for the recognition and acknowledging the church leadership team and congregation for their service to the community. Pastor Robinson emphasized the church’s commitment to supporting and strengthening Clayton and expressed appreciation for the City’s elected officials.

6. REPORTS

- (a) City Manager's Report

The City Manager reported on several City initiatives and operational updates, including:

- Progress on the City’s new website, which was expected to launch within approximately four to five weeks.
- Introduction of the “Fix It Clayton” online reporting tool for maintenance requests such as graffiti, streetlights, broken sprinklers, missing signs, and related issues.
- Successful attendance and community participation at the recent Concerts in the Grove event featuring the band “Foreverland.”
- Creation of public-facing maintenance and beautification tracking charts related to weed abatement, replacement signage, and other City maintenance projects. The charts would be posted online and updated regularly to improve communication with residents regarding ongoing work and timelines

- (b) City Council/Committees Reports

7. ACTION ITEMS

- (a) Workshop Two on Transaction and Use Tax (Sales Tax) and Landscape Maintenance District (LMD) Renewal – Ballot Measure Options and Direction

Staff presented proposed ballot language reviewed by legal counsel and discussed revisions to language related to annual audits and public accountability. Council discussed wording changes intended to clarify that revenues would be subject to the City's normal annual audit process rather than implying separate audits specific to the measure.

Staff outlined the anticipated process and timeline for placing the sales tax measure on the November 3, 2026 ballot, including:

- Adoption of resolutions
- Consolidation with the general election
- Designation of authors for ballot arguments and rebuttals
- Filing deadlines with Contra Costa County Elections

Council discussed whether all five Councilmembers should participate collectively in preparing ballot arguments in support of the measure. The City Attorney advised that additional Brown Act considerations would apply if a majority of the Council jointly authored ballot arguments outside of a public meeting.

Staff reviewed the history and structure of the Landscape Maintenance District, including:

- Formation and historical role of the Trails and Landscape Committee (TLC)
- Existing assessment methodology
- Residential versus non-residential apportionment formulas
- Proposed timelines and legal requirements for extending the district

Staff explained that:

- Residential parcels currently pay a flat per-parcel assessment.
- Non-residential parcels are assessed based on acreage.
- Modifying the assessment methodology would require additional analysis and legal review.

Staff presented financial analysis showing that changing all non-residential assessments from per-acre to per-parcel would reduce annual district revenues by approximately \$86,000.

Council discussed:

- Fairness and equity of the current assessment methodology
- Financial impacts on commercial property owners

- The role of Oakhurst Country Club as a significant contributor to LMD revenues
- The need for additional funding for trail maintenance and repairs
- Deferred maintenance concerns
- Inflationary impacts on maintenance costs
- Potential use of the proposed 10% baseline increase to support capital improvements and reserves

Councilmember Tillman expressed concerns that residents may question continued LMD funding if trail maintenance and repairs are not visibly addressed. Discussion included fencing issues, erosion concerns, and long-term trail infrastructure needs.

The Council also discussed reducing the size of the Trails and Landscape Committee from 11 members. Most Councilmembers expressed support for reducing the committee to five members to improve quorum reliability and efficiency.

Public Comment

Frank Gavidia addressed the Council regarding both the sales tax and LMD measures. Comments included:

- Support for moving forward with both ballot measures
- Concerns regarding overtaxing residents
- Importance of communicating realistic service expectations to the public
- Observations regarding City demographics and declining population
- Comments regarding County funding and financial support issues affecting the City

Following discussion, general Council consensus included:

- Maintaining a 10-year extension term for the LMD
- Supporting a five-member advisory committee structure
- Maintaining the current assessment methodology using per-acre non-residential assessments
- Supporting a one-time 10% baseline increase prior to annual CPI adjustments
- Continuing work on ballot language and public outreach materials for both ballot measures

No formal action or vote was taken on Item 7A because the item was presented as a workshop and discussion item.

8. ADJOURNMENT – Mayor Wan adjourned the meeting at 8:56.

Please note the Minutes of this meeting set forth all actions taken by the City Council on the matters stated, but not necessarily in the chronological sequence in which the matters were taken up.



STAFF REPORT

TO: HONORABLE MAYOR AND COUNCIL MEMBERS

FROM: Skyler Aitken, Project Manager

DATE: June 2, 2026

SUBJECT: Approve and Authorize the City Manager to Execute an amendment to the Professional Services Agreement with Civic Plus originally signed on November 19th, for the Community Development Department to have software that enables them to have centralized permitting, planning, code enforcement, business license workflows, all able to connect with parcel records and GIS data, in addition to an AI chatbot for the website for a Total Contract Authorization Not to Exceed of \$40,000 over two years.

RECOMMENDATION

Approve and Authorize the City Manager to Execute an amendment for CivicPlus to complete additional work to the benefit of the Community Development Department and the Community.

BACKGROUND

After the City Council meeting on April 7th where it was discussed that the City could investigate permitting and GIS software for the Community Development Department, staff began communicating with a variety of vendors to see the variety of services offered and the cost of obtaining those services. It was determined that the services needed to include a way to track the permitting and planning of multiple projects, handle business licenses, and help track code enforcement cases. A variety of vendors were asked to present their solutions, and we determined that based on scope, cost, and current implementation, we determined that the best solution was the option presented by CivicPlus.

ANALYSIS

By bundling a variety of services instead of buying them individually, the City will be able to save \$15,000 on the startup and build costs. CivicPlus also added in their AI chatbot module for the website we are implementing from them with a 42% (\$2,500) discount, for a total savings of \$17,500 in implementation and first year costs. The total contract will be 2 years for an amount not to exceed \$40,000, with the option to renew each additional year with a 5% increase.

ATTACHMENTS

1. Clayton CA Proposal Community Development

2. Clayton CA CD Quote

Community Development

Software Proposal

City of Clayton, CA



PRESENTED BY:

William Velasco, Account Executive

May 26, 2026

May 26, 2026

Skyler Aitken
City of Clayton, CA
Email: SkylerA@claytonca.gov

RE: Community Development Software

Dear Skyler and Team,

On behalf of CivicPlus, we are pleased to submit this proposal to support the City of Clayton with the CivicPlus® Community Development platform, a connected permitting, planning, code enforcement, and licensing solution designed to centralize operations, improve visibility across workflows, and reduce reliance on fragmented manual processes and disconnected systems.

Through our conversations with Community Development and City staff, we understand that Clayton is focused on simplifying daily operations while creating a more connected and organized approach to permitting, planning, licensing, and code enforcement activities. CivicPlus is purpose-built to support these goals by enabling Clayton to:

- Centralize permitting, planning, code enforcement, and business licensing workflows into a single connected platform tied to parcel records and GIS data
- Reduce reliance on email, SharePoint, spreadsheets, and manual coordination currently required to manage applications, documents, and reviews
- Improve visibility into project status, workflow routing, approvals, inspections, and code enforcement activity across departments
- Automate notifications, workflow assignments, permit holds, contractor validation, and renewal processes while maintaining operational flexibility
- Support both online and in-office application intake through a modern applicant portal and staff-side workflow management tools
- Leverage GIS integrations and parcel-based records to improve document organization, property history tracking, and operational reporting
- Streamline contractor and business license management while reducing dependence on third-party licensing coordination through HDL

Our cloud-based platform replaces disconnected workflows and document management challenges with a centralized operational system designed specifically for municipal Community Development teams. The platform supports configurable workflows, GIS integration, Bluebeam integration, document and photo management, public-facing applicant portals, mobile inspection capabilities, automated notifications, and reporting tools while improving transparency, consistency, and long-term operational efficiency.

CivicPlus also understands the importance of implementing technology at a pace that aligns with staffing capacity, budget considerations, and ongoing operational priorities. Our proposed implementation approach is designed to minimize internal burden while providing a scalable foundation that supports Clayton's long-term goals around modernization, organization, and operational visibility. We appreciate the opportunity to continue growing our partnership with the City of Clayton.

Sincerely,

William Velasco, Account Executive
785.340.3641 | William.velasco@civicplus.com

Company Background

CivicPlus started back in June of 1998 with a simple yet powerful vision: to develop technological solutions that empower local government staff to manage daily operations efficiently without depending on paper-based processes or complex systems.

Today, CivicPlus provides public sector technology that provides intelligent automation for staff and unified experience for residents. CivicPlus solutions help increase process efficiency by up to 40%, freeing staff to improve community engagement. Our wide range of government software solutions are designed to be flexible, scalable, and customizable, ensuring a singular experience for residents and staff.

CivicPlus is owned by CP Patti LLC, we were formed in the State of Kansas.

Our portfolio includes:

- Municipal Websites
- Web Accessibility
- Agenda and Meeting Management
- Mass Notification
- Social Media Archiving
- NextRequest
- Recreation Management
- SeeClickFix 311 CRM
- Municode Codification
- Process Automation and Digital Services
- Community Development
- Asset Management
- Utility Billing
- Resident Portal

Contact Information

Primary

William Velasco
Account Executive
785-340.3641
William.velasco@civicplus.com

Company

302 S. 4th Street Suite 500
Manhattan, KS 66502
Toll Free: 888.228.2233 | Fax: 785.587.8951
civicplus.com



Experience

25+ Years

10,000+ Customers

950+ Employees

With public service in our DNA, our 25-year heritage of success is fueled by the expertise of our product innovators—many of whom served in local government. Our commitment to deliver impactful solutions in design and development, end-user satisfaction, and secure hosting has been instrumental in making us a leader in government technology. We are proud to have the trust of our over 10,000 customers and their over 100,000 administrative users. In addition, over 340 million residents engage with our solutions daily. With such experience, we are confident that we can provide the best solution for Client.

We're proud to be recognized in various ways for our dedication and service to our customers.

- Winner of multiple Stevie® Awards, the world's top honors for customer service, sales professionals, and more.
- Designated a top-100 U.S. company by Government Technology magazine for making a difference in the public sector.
- Selected by Inc. Magazine as "One of the Fastest Growing Privately-Held Companies in the U.S." each year since 2011.
- Certified™ by Great Place To Work®, which is a prestigious award is based entirely on what current employees say about their working experience.



The Best-Run Local Governments Run on CivicPlus Technology

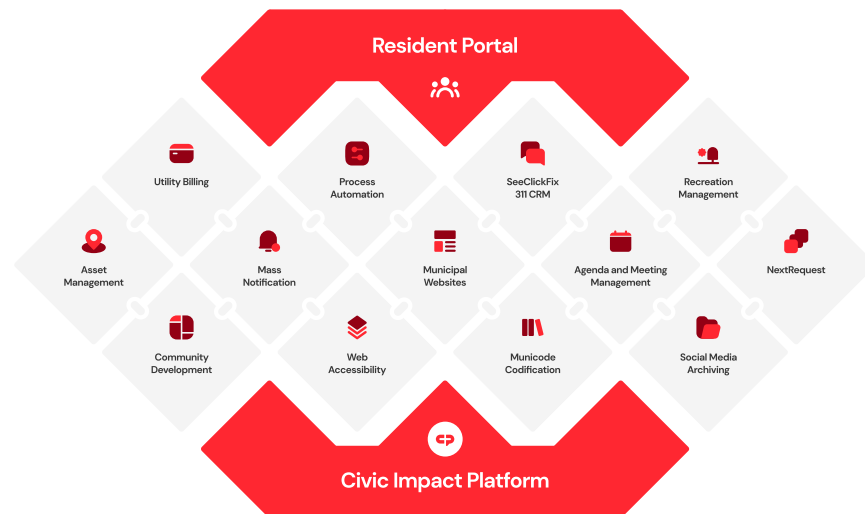
Government leaders tell us that one of their most pressing needs is to improve how residents access and experience municipal services. However, they struggle with budget cutbacks and technology constraints. With CivicPlus, leaders can finally overcome the perpetual trade-off between the demand for better services and the realities of operational resources, by leveraging the unique Civic Impact Platform to deliver both unmatched end-to-end automated efficiency and truly unified, delightful resident experiences.

CivicPlus is the only government technology company exclusively committed to being a trusted partner for impact-led government, enabling our customers to efficiently keep our communities informed, involved, and connected using our innovative and integrated technology solutions built and supported by former municipal leaders and award-winning support teams. With it, our customers increase revenue and operate more efficiently while nurturing trust among residents.

The Civic Impact Platform

The comprehensive Civic Impact Platform delivers unmatched end-to-end efficiency, supercharging staff impact through intelligent automation, and unlocking collaboration in and across departments. At the same time, this unique platform delivers a truly unified residence experience, delighting residents with a singular profile and single sign on for friction-free, no-hassle services.

With CivicPlus your team is always change-ready, staying a step ahead of disruption, whether evolving compliance and accessibility requirements, civil emergencies, and more.



IMPACT-LED GOVERNMENT

Impact-led government goes beyond transactional services to create lasting change in communities. By modernizing processes, it uses automation, collaboration, and data-driven insights to help staff work more efficiently and make services more accessible—anticipating needs and addressing challenges before they arise for residents and staff.

The CivicPlus Civic Impact Platform Enables Impact-Led Government Through Five Key Principles:

1. Modernize and connect every function: Work better together through intelligent automation, efficiency, and stronger collaboration.
2. Deliver a singular, personalized resident experience: Replace hassle with friction-free delight, delivering a unified profile and intuitive, consistent experiences.
3. Supercharge staff impact: Boost staff performance with automated tasks, data-driven decisions, and aligned priorities and processes.
4. Strengthen compliance, accessibility, and readiness: Forward-thinking best practices and continuous adaptation to change.
5. Consolidate on a comprehensive, purpose-built platform: Choose solution breadth, eliminate multiple vendors, and gain compounding value over time.



Cost

CivicPlus can appreciate the monetary constraints facing our governments each day. To help ease these concerns and assist with budgeting and planning, our proposed project and pricing is valid for 60 days from May 26, 2026.

Community Development

- Unlimited User Licenses
- Resident Portal
- Data Conversion & Migration
- Software Configuration
- Integration with Esri
- **Included Modules: Permitting, Planning, Licensing, Code Enforcement**
- Included Integrations: Financial Export, ESRI, CP Pay, SeeClickFix Integrations
- Virtual for a 90-day Post Deployment Tune-up

CivicPlus Platform

- CivicPlus Agent Subscription
- CivicPlus Agent Implementation

Annual Recurring Services

- Hosting & Security
- Technical Support & Access to the CivicPlus Help Center
- Software Updates
- Dedicated Customer Success Manager
- Annual Wellness Check

Implementation

- Virtual Pre-project Workshops
- Data Conversion & Migration
- Software Configuration
- Integration with Esri
- Virtual for UAT
- Virtual for Go-Live Support & Training
- Virtual for a 90-day Post Deployment Tune-up

Year-1 Total Investment

Solution	Implementation	Subscription	Year-1 Discount	Year-1 Total
Community Development	\$15,000.00	\$15,000.00	(\$15,000)	\$15,000.00
CivicPlus AI Agent	\$1,000.00	\$5,000.00	(\$2,500)	\$3,500.00
TOTAL	\$16,000.00	\$20,000.00	(\$17,500)	\$18,500.00

Ongoing Subscription Cost starting year-2: \$20,000.00

CivicPlus Project Pricing & Invoicing

CivicPlus prices on a per-project, all-inclusive basis (stated in U.S. dollars). This type of pricing structure eliminates surprise costs, the uncertainty of paying by the hour, and is overall more cost effective for our customers. It provides you with a price based on the products and features listed in this proposal that only varies if additional functionality, custom development, security, escrow requirements, or other design or project enhancements, outside of the included scope, are added prior to contract signing.

CIVICPLUS OFFERS:

Standard Invoicing

- Implementation cost Initial Term fees are due at contract signing.
- First-year Annual Services fee is included with your Initial Term cost
- Subsequent annual invoice occurs on the anniversary of the contract signing date, and is subject to a 5% technology fee uplift each year starting year 2
- Discount based on multiple products (Bundled with Website Project)

We will work with you before contract signing to determine a billing process that will meet both your needs for budget planning and our accounting processes. CivicPlus has reviewed the of Client's draft contract and finds the terms generally acceptable. We anticipate only minor revisions related to standard legal and operational provisions. These can be discussed collaboratively with them during the contracting phase to ensure mutual alignment and a smooth implementation process.

Proposal as Non-Binding Document

A successful project begins with a contract that meets the needs of both parties. This proposal (including all supporting, technical, or specification documents required for submittal with the current RFP) is intended as a non-binding document, and the contents hereof may be superseded by an agreement for services. Its purpose is to provide information on a proposed project we believe will meet your needs based on the information available. If awarded the project, CivicPlus reserves the right to negotiate the contractual terms, obligations, covenants, and insurance requirements as provided in the RFP before a final agreement is reached. Subject to the terms of the final controlling agreement, CivicPlus requires its standard Master Services and Solutions and Service Terms to be incorporated and linked in the final agreement. Subject to the terms of the final controlling agreement, CivicPlus requires its standard Master Services and Solutions and Service Terms to be incorporated and linked in the final agreement. For reference, the CivicPlus standard Master Services and Solutions and Service Terms can be found online at civicplus.help/docs/civicplus-legal-stuff. We look forward to developing a mutually beneficial contract with Client.

Disclosure of Contract Failures

CivicPlus certifies that it has no alleged significant prior or ongoing contract failures to disclose. The company is in good standing with all current and past clients and has successfully delivered on its contractual obligations. Furthermore, there are no civil or criminal litigations, investigations, or judgments involving CivicPlus or any employees proposed for this project within the last five years that would impact our ability to perform the services outlined in this RFP. CivicPlus is committed to full transparency and affirms there are no conflicts or failures that would adversely affect our performance for the Client.



Disclosure

CivicPlus affirms that neither the company nor its employees assigned to this project have any past, ongoing, or potential conflicts of interest related to performing the anticipated work for the Client. CivicPlus further confirms that there have been no significant prior or ongoing contract failures, civil or criminal litigation, or investigations within the past five years involving the company or project staff.





CivicPlus

302 South 4th St. Suite 500
 Manhattan, KS 66502
 US

Quote #:
CivicPlus Pricing
Approval Date:
Expires On:

Statement of Work
 Q-122381-1
 5/26/2026 12:37 PM
 6/5/2026

Client:
 City of Clayton, CA

Bill To:
 CLAYTON CITY, CALIFORNIA

SALESPERSON	Phone	EMAIL	DELIVERY METHOD	PAYMENT METHOD
William Velasco		william.velasco@civicplus.com		Net 30

Core Solution

QTY	PRODUCT NAME	DESCRIPTION	12 Month Value
1.00	Community Development Core Annual-Premium	Community Development Core Annual-Premium	USD 750.00
1.00	Community Development Core Setup-Premium	Community Development Core Setup-Premium	USD 787.62
1.00	Community Development Permitting Annual-Premium	Community Development Permitting Annual-Premium	USD 2,500.00
1.00	Community Development Permitting Setup-Premium	Community Development Permitting Setup-Premium	USD 1,858.41
1.00	Community Development Code Enforcement Annual-Premium	Community Development Code Enforcement Annual-Premium	USD 2,500.00
1.00	Community Development Code Enforcement Setup-Premium	Community Development Code Enforcement Setup-Premium	USD 1,858.41
1.00	Community Development Licensing Annual-Premium	Community Development Licensing Annual-Premium	USD 2,500.00
1.00	Community Development Licensing Setup-Premium	Community Development Licensing Setup-Premium	USD 2,000.00
1.00	Community Development Planning & Zoning Annual-Premium	Community Development Planning & Zoning Annual-Premium	USD 2,539.47

QTY	PRODUCT NAME	DESCRIPTION	12 Month Value
1.00	Community Development Planning & Zoning Setup-Premium	Community Development Planning & Zoning Setup-Premium	USD 1,858.41

Additional Features

QTY	PRODUCT NAME	DESCRIPTION	12 Month Value
1.00	Community Development GIS (ESRI) Mapping Integration Annual	Community Development GIS (ESRI) Mapping Integration Annual. This requires the client to provide an ArcGIS restful endpoint for a parcel layer and may provide ArcGIS restful endpoints for up to two additional layers.	USD 1,052.63
1.00	Community Development GIS (ESRI) Mapping Integration Setup	Community Development GIS (ESRI) Mapping Integration Setup. This requires the client to provide an ArcGIS restful endpoint for a parcel layer and may provide ArcGIS restful endpoints for up to two additional layers.	USD 265.49
1.00	Community Development External Processor Annual Fee - Forte	Pay Maintenance and Support Annual Fee	USD 1,578.95
1.00	Community Development External Processor Implementation - Forte	Community Development Pay Setup Fee - Forte	USD 1,592.92
1.00	Community Development Bluebeam REVU Integration Annual	Community Development Bluebeam REVU Integration Annual. This requires the client to obtain their own license to Bluebeam REVU.	USD 1,052.63
1.00	Community Development Bluebeam REVU Integration Setup	Community Development Bluebeam REVU Integration Setup. This requires the client to obtain their own license to Bluebeam REVU.	USD 265.49
1.00	Community Development Mobile App (Offline Inspections) Annual	Community Development Mobile App (Offline Inspections) Annual	USD 526.32
1.00	Community Development Mobile App (Offline Inspections) Setup	Community Development Mobile App (Offline Inspections) Setup	USD 265.49

CivicPlus Connectors

QTY	PRODUCT NAME	DESCRIPTION	12 Month Value
1.00	SeeClickFix 311 CRM Connector to CivicPlus Community Development	SeeClickFix hosted integration with the CivicGov Code Enforcement module. This requires both systems to be configured with the same source parcel data source using a public ArcGIS feature layer (i.e. REST endpoint).	USD 0.00
1.00	Online Code Hosting Connector for Community Development	Community Development Code Library integration with Municode Codification Online Codes	USD 0.00

Professional Services

QTY	PRODUCT NAME	DESCRIPTION	12 Month Value
1.00	Community Development Permitting Report Setup-5 Pack	Community Development Permitting Report Setup-5 Pack	USD 530.97
1.00	Community Development Planning & Zoning Report Setup-5 Pack	Community Development Planning & Zoning Report Setup-5 Pack	USD 530.97
1.00	Community Development Licensing Report Setup-5 Pack	Community Development Licensing Report Setup-5 Pack	USD 530.97
1.00	Community Development Code Enforcement Report Setup-5 Pack	Community Development Code Enforcement Report Setup-5 Pack	USD 530.97
1.00	Community Development Permitting Advanced Routing-5 Pack	Community Development Permitting Advanced Routing-5 Pack	USD 530.97
1.00	Community Development Planning & Zoning Advanced Routing-5 Pack	Community Development Planning & Zoning Advanced Routing-5 Pack	USD 530.97
1.00	Community Development Licensing Advanced Routing-5 Pack	Community Development Licensing Advanced Routing-5 Pack	USD 530.97
1.00	Community Development Code Enforcement Advanced Routing-5 Pack	Community Development Code Enforcement Advanced Routing-5 Pack	USD 530.97

AI Agent

QTY	PRODUCT NAME	DESCRIPTION	12 Month Value
1.00	CivicPlus Agent	AI powered agent providing resident facing answers and related actions, paired with an administrative interface where customers select knowledge sources, including but not limited to municipal websites, online code hosting, and uploaded documents.	USD 5,000.00
1.00	CivicPlus Agent Implementation	CivicPlus Agent implementation fee	USD 1,000.00

Year-1 Subscription Discount

QTY	PRODUCT NAME	DESCRIPTION	12 Month Value
1.00	Website Year 1 Annual Fee Discount	Year 1 Annual Fee Discount	USD -2,500.00
1.00	Community Development Year 1 Annual Fee Discount	Year 1 Annual Fee Discount	USD -15,000.00

List Price - Initial Term Total	USD 58,500.00
Total Investment - Initial Term	USD 18,500.00
Annual Recurring Services (Subject to Uplift)	USD 20,000.00

Initial Term	12 Months Beginning at Signing
Initial Term Invoice Schedule	100% Invoiced upon Signature Date

Renewal Procedure	Automatic 1 year renewal term, unless 60 days notice provided prior to renewal date
Annual Uplift	5% to be applied in year 2

This Statement of Work ("SOW") shall be subject to the terms and conditions of the Professional Services Agreement signed by and between the Parties on November 19th, 2025, and the applicable Solution and Services terms and conditions located at <https://www.civicplus.help/hc/en-us/p/legal-stuff> (collectively, the "Binding Terms"). By signing this SOW, Client expressly agrees to the terms and conditions of the Binding Terms throughout the term of this SOW.

Please note that this document is a SOW and not an invoice. Upon signing and submitting this SOW, Client will receive the applicable invoice according to the terms of the invoicing schedule outlined herein.

Client may issue purchase orders for its internal, administrative use only, and not to impose any contractual terms. Any terms contained in any such purchase orders issued by the Client are considered null and will not alter the Binding Terms, the Agreement or this SOW.

Acceptance of Quote # Q-122381-1

The undersigned acknowledges having read, understood, and agreed to be bound by the binding terms and conditions incorporated into this SOW. This SOW shall become effective as of the date of the last signature below ("Effective Date").

For CivicPlus Billing Information, please visit <https://www.civicplus.com/verify/>

Authorized Client Signature

CivicPlus

By (please sign):

By (please sign):

Printed Name:

Printed Name:

Title:

Title:

Date:

Date:

Organization Legal Name:

Billing Contact:

Title:

Billing Phone Number:

Billing Email:

Billing Address:

Mailing Address: (If different from above)

PO Number: (Info needed on Invoice (PO or Job#) if required)



STAFF REPORT

TO: HONORABLE MAYOR AND COUNCIL MEMBERS

FROM: Skyler Aitken, Project Manager

DATE: June 2, 2026

SUBJECT: Republic Services 2026 Sustainability Award Presentation to Skipolini's

Republic Services 2026 Sustainability Award Presentation to Skipolini's

ATTACHMENTS

None



STAFF REPORT

TO: HONORABLE MAYOR AND COUNCIL MEMBERS

FROM:

DATE: June 2, 2026

SUBJECT: City Manager's Report

ATTACHMENTS

None



STAFF REPORT

TO: HONORABLE MAYOR AND COUNCIL MEMBERS

FROM:

DATE: June 2, 2026

SUBJECT: City Council/Committees Reports

Councilmember Trupiano:

- Weekly meetings with City Manager, Kris Lofthus
- Planning and marketing for Memorial Day Ceremony, Concerts, and Classic Car Show
- Monday, May 25th, attended our Memorial Day Ceremony at The Grove
- Saturday, May 30th, attended Concerts in the Grove
- Talked to residents about beautification projects, landscaping, sales tax and LMD.

Councilmember Tillman:

- May 21st- I attended the East Bay Division Board meeting to plan our annual cornhole fundraising event on June 25th, and remaining general meeting schedule.
- May 22nd- I attended the Pride Parade planning meeting to finalize logistics for our 5th Annual parade and festival this coming Sunday, May 31st in Downtown Clayton. Our Grand Marshal this year will be fellow Barstownian and KTVU Meteorologist, Roberta Gonzales. The festivities will begin an ecumenical church service at 8:30 am, yoga at 9:15 am, Pride flag raising at 9:30 am, and opening ceremonies/parade starting at 10 am. There will be activities for everyone and I hope you're able to join us to kick off Pride month!
- May 25th- I attended the VFW Post 1525 Memorial Day Event honoring those who made the ultimate sacrifice for our freedom. It was a nice departure to have more Gold Star families participating and to have a more interactive ceremony. I hope this becomes more of the tradition to honor the holiday.
- I was out of town for my daughter's college graduation during some of this reporting period, however, I continue to field phone calls regarding the ballot measures and public safety.

Councilmember Enea

- 05-21-2026

- Attended I Participated in the County Connection Board Meeting:
 - . Recognized Employee retiring with 38 Years of Service
 - . Received a Report from the California Air Resources Board (GARB) to amend
- Cap & Invest program to negatively impact three important transit funding programs:
 - Transit & Intercity Rail Capital Program (TIRCP),
 - Low Carbon Transit Operations Program (LCTOP), and
 - Affordable Housing & Sustainable Communities Program (AHSC)
- The proposal would cut the Greenhouse Gas Reduction Fund (GGRF) funding approximately \$2.0 B, nearly eliminating the programs entirely.
 - . Received and Approved an amendment to the Clipper BayPass Agreement with the Metropolitan Transit Authority (MTC).
 - . Reviewed the FY27 Budget
 - . Received a Report on the Paratransit Riders Survey and the Youth Ride Fee Plan rollout for the Summer of 2026.
- 05-25-2026
 - Attended, Spoke and Participated in the Memorial Day Ceremony in The Grove Park.
- 05-26-2026
 - Attended and Participated in the "Celebrity Bartender Event at Vinny's Taqueria.
- 05-28-2026
 - Attended the initial 2026 Pittsburg Car Show
- 05-29-2026
 - Attended the East Bay Regional Communication System Authority (EBRCSA) Board Meeting.
- 05-30-2026
 - Set-Up, Attended, Take-Down second Concert In The Grove
- 06-01-2026
 - Attended the Swearing-In of the new Contra Costa County Fire Protection District Fire Chief, Aaron J. McAlister
- 06-02-2026
 - Meeting with City Manager.

Vice mayor Enea:

Met with City Manager
 Attended Memorial Day Ceremony at grove Park
 Attended TRANSPAC meeting
 Attended Concert in the Grove
 Met with city residents and talked about various topics

ATTACHMENTS

None



Agenda Item: 7.a

STAFF REPORT

TO: HONORABLE MAYOR AND COUNCIL MEMBERS

FROM:

DATE: June 2, 2026

SUBJECT: Ordinance Update

ATTACHMENTS

None



STAFF REPORT

TO: HONORABLE MAYOR AND COUNCIL MEMBERS

FROM: Dennis Bozanich, Administrative Services Director

DATE: June 2, 2026

SUBJECT: Conduct a Public Hearing on the FY26 Annual Report on Workforce Vacancies, Recruitment and Retention Efforts and Potential Changes to Policies, Procedures, and Recruitment Activities to Assist with Hiring as Required by Section 3502.3 of the California Government Code

California State Assembly Bill AB 2561 was signed by the Governor on September 22, 2024, and added Section 3502.3 to the California Government Code which requires the following actions by the City of Clayton:

1. The City must present the status of vacancies and recruitment and retention efforts during a public hearing before the City Council at least once per fiscal year.
2. If the Council is adopting an annual or multi-year budget during the fiscal year, the hearing must be made prior to the adoption of the final budget.
3. During the hearing, the City must identify any necessary changes to policies, procedures, and recruitment activities that may lead to obstacles in the hiring process.
4. The recognized employee organization for a bargaining unit shall be entitled to make a presentation at the public hearing at which the City presents the status of vacancies and recruitment and retention efforts for positions within that bargaining unit.

DISCUSSION

As of May 26, 2026, the following positions are vacant by bargaining unit:

Clayton Police Officer Association		
<u>Position</u>	Number of Authorized Positions	Number of Vacant Positions
Sergeant	4	0
Police Officer	6	0
Total CPOA	10	0
Percentage of Vacant Positions		0%

Clayton Unrepresented Employees		
<u>Position</u>	Number of Authorized Positions	Number of Vacant Positions
Administrative Services Director	1	0
City Clerk - Assistant to the City Manager	1	1*
Public Works Director	1	1*
Accountant	1	0
Project Manager	1	0
Senior Planner	1	0
Community Development Technician	1	0
Community Services Coordinator	1	0
Community Services Leader	0.6	0
Police Office Coordinator	1	0
Police Administrative Clerk	1	0
Maintenance Senior	2	0
Maintenance Worker II	4	0
Total Unrepresented	16.6	2
Percentage of Vacant Positions		12%
Clayton Contract Employees		
<u>Position</u>	Number of Authorized Positions	Number of Vacant Positions
City Manager	1	0
Police Chief	1	0
Total Contract Employees	2	0
Percentage of Vacant Positions		0%

* Positions have been offered and accepted with start dates in June 2026.

Policies, Procedures and Recruitment Activities

The City of Clayton conducted the following recruitments from July 1, 2025, to present:

1. Police Officer
2. Public Works Director
3. City Clerk – Assistant to the City Manager

4. Community Services Coordinator
5. Community Services Leader
6. Senior Planner

As noted in the table above, the City has a vacancy rate of 12% of the unrepresented employees and 0% of the Clayton Police Officers Association bargaining units. Recent recruitment efforts have successfully led to the filling of all vacant positions or the establishment of eligible hiring lists. As part of a broader initiative to improve hiring efficiency, staff has been utilizing a recruiting firm to provide basic level marketing and applicant tracking. This has led to a dramatic increase in qualified job applicants. The City will not be renewing NeoGov at the end of their three-year contract in August 2026.

The City will be developing tools and resources to increase retention and engagement of City employees over the next year. Organizational retention best practices include things such as:

- Competitive salary and benefits
- Opportunities for growth and development
- Recognition and reward programs
- Strong leadership and communication
- Stay interviews
- Positive work environment
- Clear hiring and onboarding process, and
- Seeking employee feedback and involvement in decision-making.

FISCAL IMPACT

Conducting this public hearing and receiving this report will not result in any fiscal impact to the City of Clayton's General Fund or any special funds.

CEQA IMPACT

The report and the convening of a public hearing on the report are not a "project" as defined by CEQA.

ATTACHMENTS

None



STAFF REPORT

TO: HONORABLE MAYOR AND COUNCIL MEMBERS

FROM: Kris Lofthus, City Manager

DATE: June 2, 2026

SUBJECT: Support an Application from the Contra Costa Fire Protection District to CAL Fire Wildfire Prevention Grant and Authorize the City Manager to Sign a Letter of Support for the Grant Application

RECOMMENDATION

Staff recommends that the City Council:

1. Support an application from the Contra Costa Fire Protection District to CAL Fire Wildfire Prevention Grant, and
2. Authorize the City Manager to sign a Letter of Support for the grant of behalf of the City of Clayton.

BACKGROUND

In Clayton, the new fire risk mapping generated significant public attention because large portions of the community—including neighborhoods near the foothills and open space—were identified within higher fire hazard categories. These designations may affect future building standards, defensible space requirements, vegetation management, disclosure requirements during property sales, and long-term wildfire planning.

DISCUSSION

The California Department of Forestry and Fire Protection (CAL FIRE) is advancing the state's ongoing Wildfire and Forest Resilience efforts by announcing the availability of up to \$70 million in funding for community-focused Wildfire Prevention and Resilience projects. These grants support locally led efforts that reduce wildfire risk, strengthen preparedness, and help protect lives, property, and critical infrastructure.

Contra Costa Fire Protection District is seeking City Council support to create a project that would assist in the reduction of fire danger to the City of Clayton. The Council would need to provide a letter to authorize the work to be completed on city-owned property. The mitigation performed would consist of mastication, limbing and thinning, goat grazing, mowing, and discing. Disposal of the vegetation would be from chipping with haul off or broadcasting, pile burning, or via lop and scatter.

FISCAL IMPACT

No additional impacts to the city.

CEQA IMPACT

Adopting these resolutions is an administrative action that is exempt from CEQA.

ATTACHMENTS

1. ATT A - Proposed Map of Service Area
2. ATT B - Clayton Shaded Fuel Break Presentation



CONTRA COSTA COUNTY FIRE PROTECTION DISTRICT FIRE • RESCUE • EMS

Concord / Clayton Shaded Fuel Break Proposal



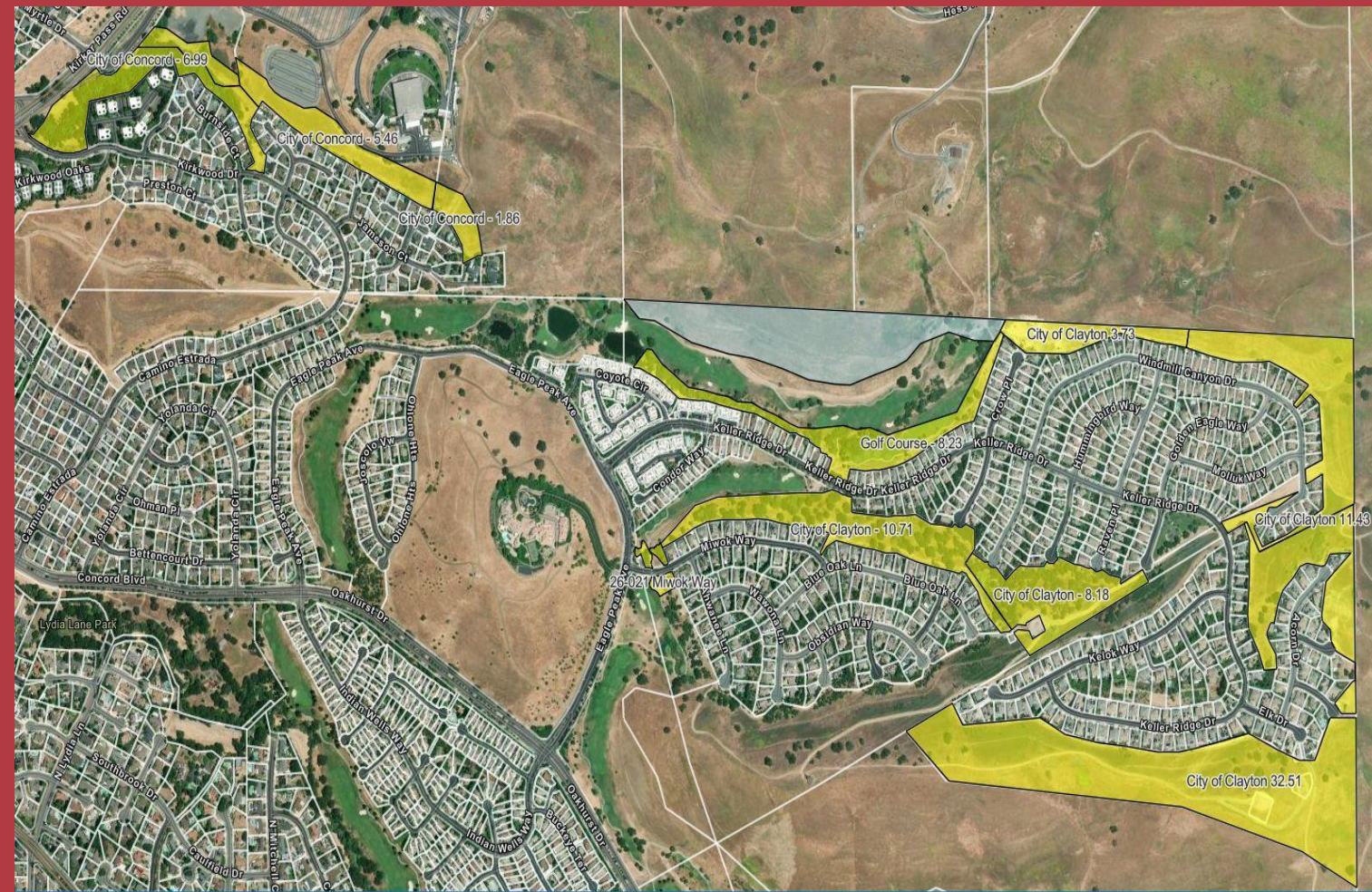
Chris Bachman
Assistant Chief / Fire Marshal
Contra Costa County Fire

Service • Leadership • Teamwork • Safety and Preparedness • Professionalism • Integrity

CONTRA COSTA COUNTY FIRE PROTECTION DISTRICT FIRE • RESCUE • EMS

Concord / Clayton Shaded Fuel Break Proposal

- Submit an application on July 8, 26
 - CAL FIRE Wildfire Prevention Grant
 - Through Prop 4 funding
- Approximately 100 acres
 - Fuel Break 70 acres
 - Grazing 30+ acres
 - Completed in 2028



Service • Leadership • Teamwork • Safety and Preparedness • Professionalism • Integrity

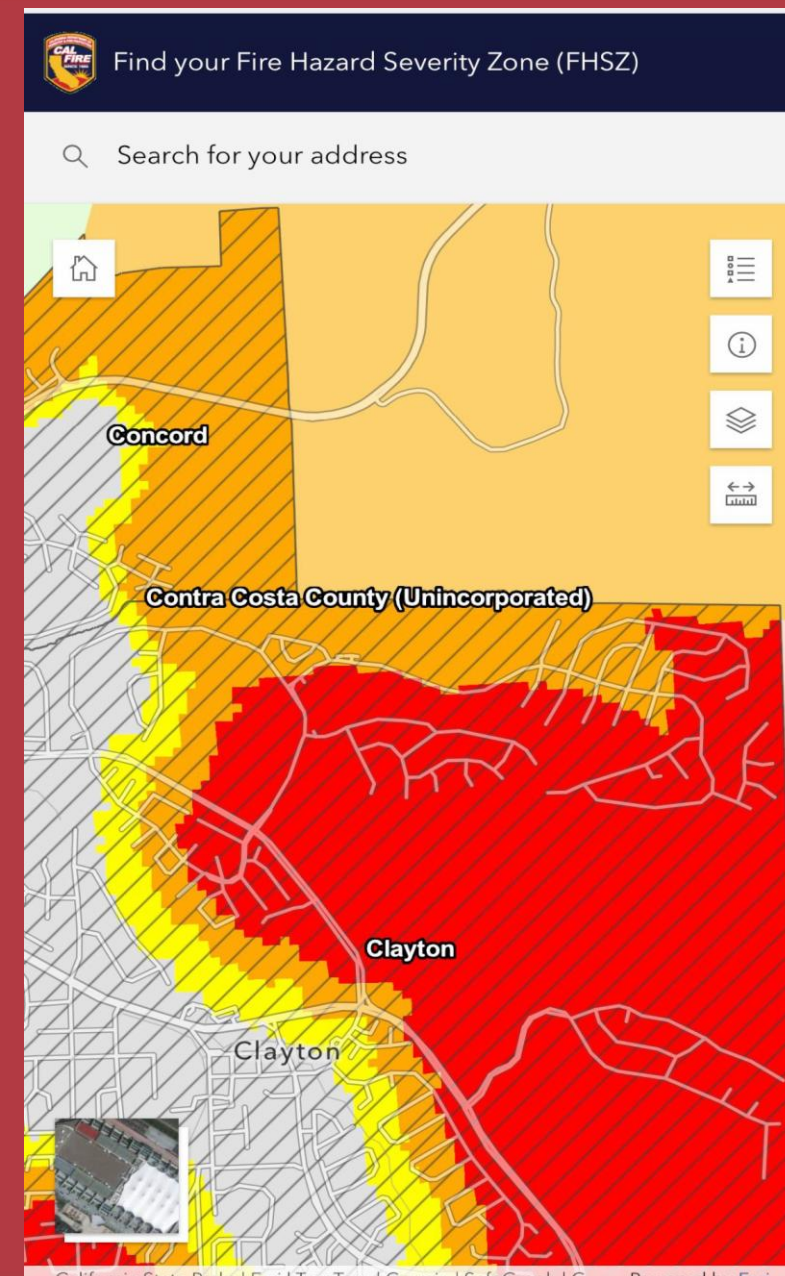
What is a Shaded Fuel Break?

- Reduction of fuels
 - Removing the understory and ladder fuels
 - Limbing up trees 6-8 feet in height
 - Mowing or grazing the grasses
 - Mulching in place
 - Chipping
 - Pile burning
 - Enhances forest health
 - Improves fire safety by creating anchor points



CONTRA COSTA COUNTY FIRE PROTECTION DISTRICT FIRE • RESCUE • EMS

Evaluated Potential Locations



Service • Leadership • Teamwork • Safety and Preparedness • Professionalism • Integrity

The Fuel Break Location

- Start at the fence line of residents properties
- Work with the golf course on a strategic location
- Include interior open space
- 3 Primary Property Owners
 - City of Clayton
 - City of Concord
 - Oakhurst Country Club



CONTRA COSTA FIRE PROTECTION DISTRICT

FIRE • RESCUE • EMS

Fire Models

- Predicted flame length
- ladder fuels
- Zone 1 and Zone 2

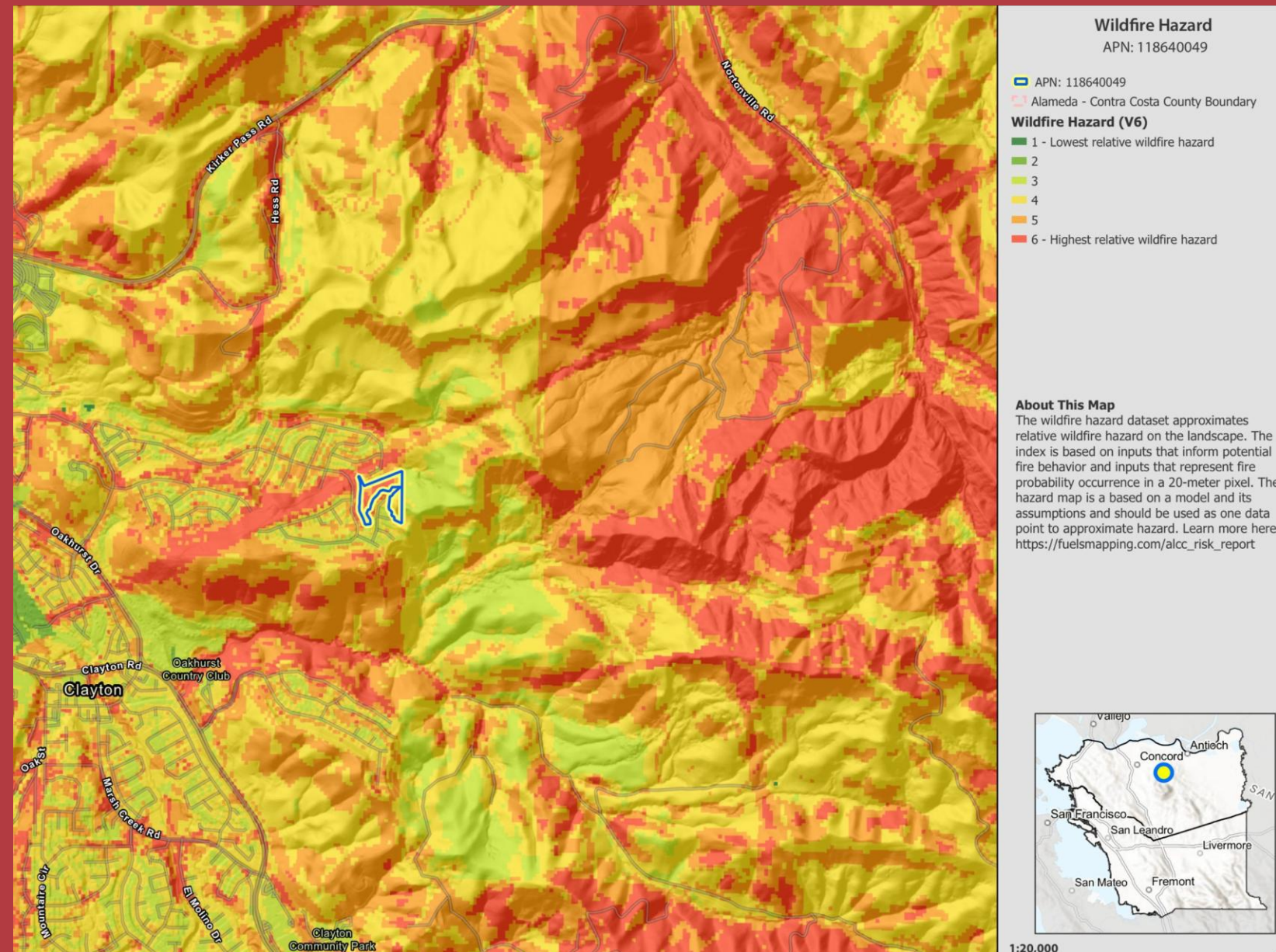


CONTRA COSTA FIRE PROTECTION DISTRICT

FIRE • RESCUE • EMS

5 Meter Fuel Model

- Separate report from severity zones
- Wildfire hazard of this area
 - Flame length
 - Extreme fire weather potential
 - Ember load
 - Suppression difficulty
 - Dense impervious vegetation
 - Human development
 - Transmission lines
 - Distribution lines
 - Historic ignition

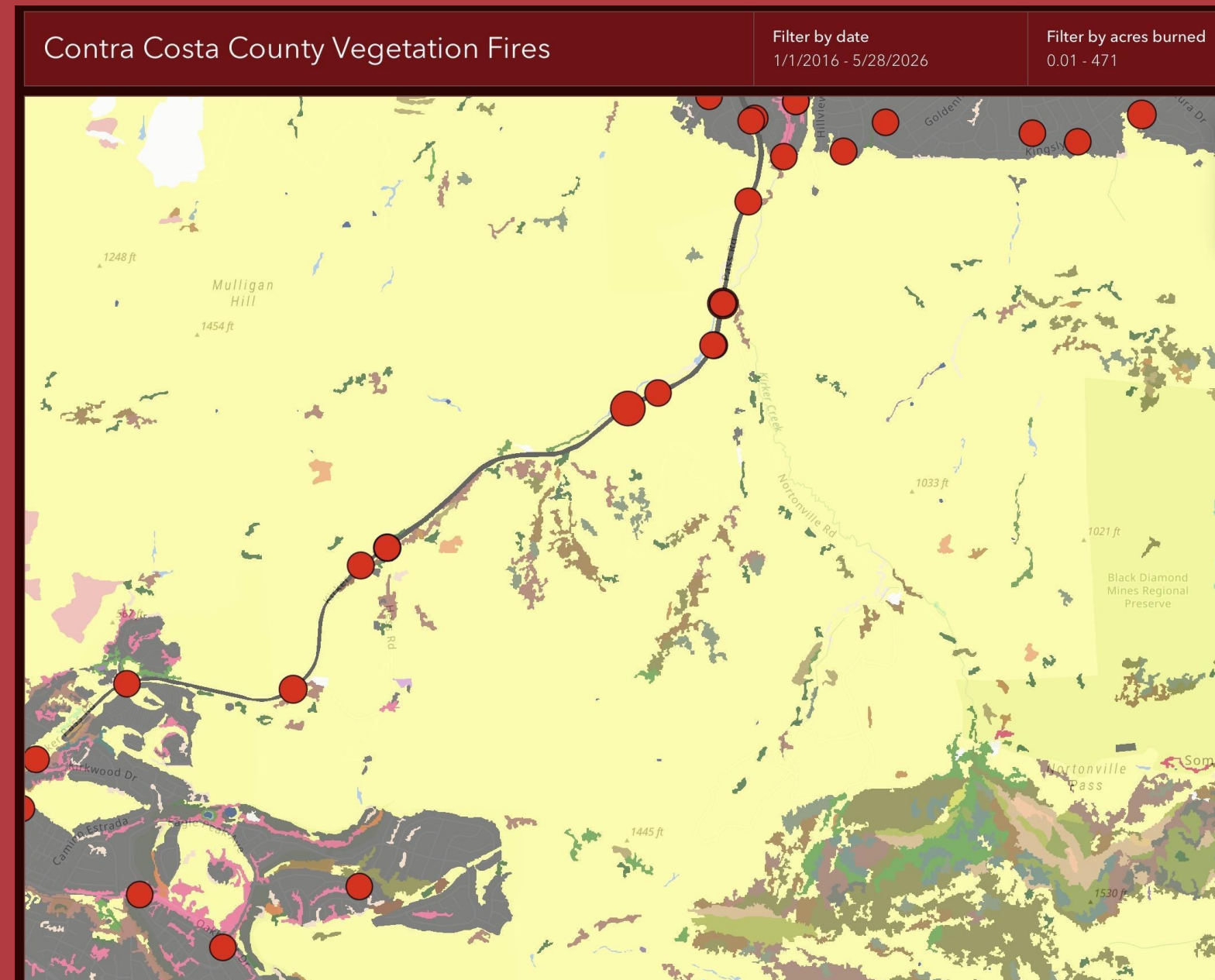


CONTRA COSTA FIRE PROTECTION DISTRICT

FIRE • RESCUE • EMS

10 Year Fire History

- Red Flag events typically produce winds from N and NE
- Large number of fires off Kirker Pass
- Fires starting in Pittsburg could also impact Clayton
- Supports the importance of a fuel break on the north side of Clayton



CONTRA COSTA FIRE PROTECTION DISTRICT

FIRE • RESCUE • EMS

- Defensible Space

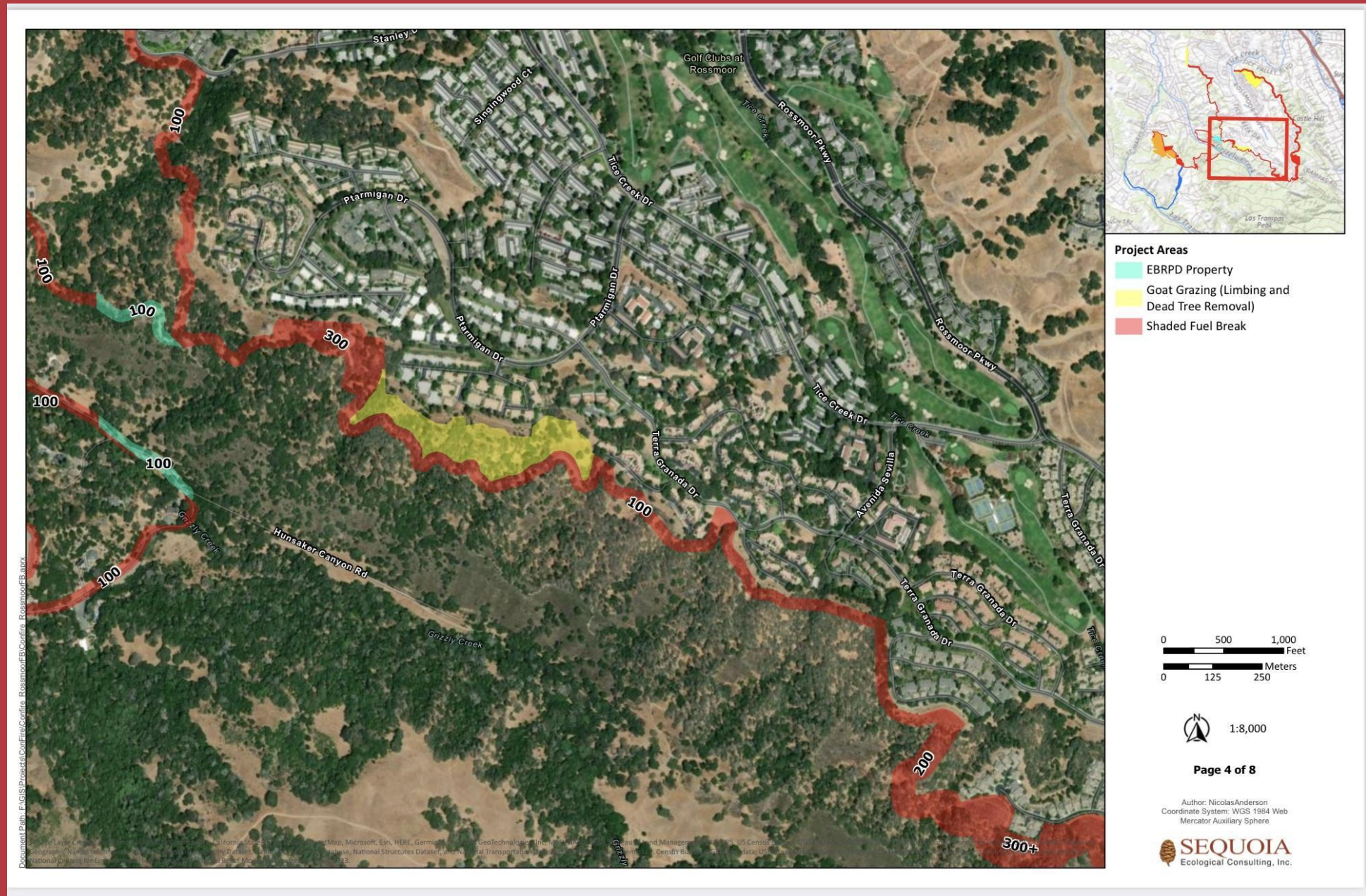
- Not included in the grant
- Responsibility of the property owner
- Educating the community this year
- Enforcement before completion of the grant in 2028 for close out



CONTRA COSTA FIRE PROTECTION DISTRICT

FIRE • RESCUE • EMS

- LWCSFB Map 2022
- Included two cities
- Grazing in yellow
- Fuel Break in red
- EBRPD in green
- The size varies on topo and vegetation
- Similar map will be completed before July 8



Seeking Letters of Commitment from Property Owners

- No initial costs or match requirement from the city
- The project is estimated to cost \$950,000
- CAL FIRE wants to ensure the fuel break will be maintained
- Con Fire Handcrew (Crew 12) will maintain the tree limbing
- Looking for a commitment on the grasses and weeds after completion of the project in 2028
- Letter of Commitment will be provided in the next two weeks for signatures to review

CONTRA COSTA FIRE PROTECTION DISTRICT

FIRE • RESCUE • EMS

- Name of the project
- Funding source
- Year completed or maintained
- Total acres
- Type of mitigation performed
 - Mastication
 - Limbing and thinning
 - Goat grazing
 - Mowing or disking
- Dispose the vegetation
 - Chipping - broadcast or hauloff
 - Pile burning
 - Lop and scatter

Fuel Break Map Dataset



CONTRA COSTA FIRE PROTECTION DISTRICT

FIRE • RESCUE • EMS

LandFire Data Sets

	A	B	C	D	E	F	G	H	I
1	Work Order Number	Address	City	Type	Treatment/Disturbance Type	Fuel Attributes	Severity	Description	Time/Date
2	24-082	Fairview Ave	Brentwood	Evacuation Route/Fire Trail Clean Up	Mechanical Remove	cutting and chipping	low	cutting woody brush, chipping and hauling off	10/1/2024
3	24-076	1363 7th St.	Rodeo	Removal of Dead Trees	Mechanical Add	felling and chipping	low	cutting woody brush and felling dead pine tree	10/7/2024
4	24-078	APN: 154-713-018	Martinez	Vegetation Management and Fuel Reduction	Mechanical Add	cutting and chipping	medium	Shaded fuel break behind homes, cutting woody brush, low limbs and cutting grasses/weeds	10/11/2024
5	24-080	APN: 154-720-019 (Wildcroft Dr and Alhambra Ave)	Martinez	Vegetation Management and Fuel Reduction	Mechanical Remove	cutting and chipping	medium	fuel break from 10 feet from edge of road, cutty woody brush, limbs up to 13.5 feet above the ground and haul off	10/21/2024
6	24-079	Spring Lake Dr	Martinez	Vegetation Management and Fuel Reduction	Mechanical Add	cutting and chipping	high	Shaded fuel break behind homes, cutting woody brush, low limbs and cutting grasses/weeds; remove 7 dead trees	10/17/2024
7	24-085	Fairview Dr., Ganges Ave, Arlington Blvd	El Cerrito	Vegetation Management and Fuel Reduction	Mechanical Add	cutting and chipping	medium	Shaded fuel break behind homes, cutting woody brush, low limbs and cutting grasses/weeds	10/23/2024
8	24-087	Spring Lake Dr - Second Half	Martinez	Vegetation Management and Fuel Reduction	Mechanical Add	cutting and chipping	medium	Shaded fuel break behind homes, cutting woody brush, low limbs and cutting grasses/weeds	11/8/2024
9	24-081	APN: 154-690-002: Alhambra Ave	Martinez	Evacuation Route/Fire Trail Clean Up	Mechanical Remove	cutting and chipping	medium	fuel break from 10 feet from edge of road, cutty woody brush, limbs up to 13.5 feet above the ground and haul off	11/18/2024
10	24-086	Donald Dr.	Moraga	Vegetation Management and Fuel Reduction	Mechanical Add	cutting, felling and chipping	medium	Shaded fuel break behind homes, cutting woody brush, low limbs and cutting grasses/weeds; remove 5 dead pine trees	11/22/2024
11	24-091	Orinda View	Orinda	Vegetation Management and Fuel Reduction	Mechanical Add	cutting and chipping	medium	Shaded fuel break behind homes, cutting woody brush, low limbs and cutting grasses/weeds	12/2/2024
12	24-090	Orinda View	Orinda	Vegetation Management and Fuel Reduction	Mechanical Add	cutting and chipping	medium	Shaded fuel break behind homes, cutting woody brush, low limbs and cutting grasses/weeds	5/2/2025
13	24-092	Orinda View Dr/Bear Creek Rd	Orinda	Vegetation Management and Fuel Reduction	Mechanical Add	cutting and chipping	medium	Shaded fuel break behind homes, cutting woody brush, low limbs and cutting grasses/weeds	12/2/2024
14	24-083	Pinole Creek	Pinole	Vegetation Management and Fuel Reduction	Mechanical Add	cutting and chipping	low	Shaded fuel break behind homes, cutting woody brush, low limbs and cutting grasses/weeds	12/4/2024
15	24-093	End of Horizon Dr. in Martinez	Martinez	Evacuation Route/Fire Trail Clean Up	Mechanical Add	cutting and chipping	low	Shaded fuel break behind homes, cutting woody brush, low limbs and cutting grasses/weeds	12/6/2024
16	24-088	Devils Drop Ct	Richmond	Vegetation Management and Fuel Reduction	Mechanical Add	cutting and chipping	medium	Shaded fuel break behind homes, cutting woody brush, low limbs and cutting grasses/weeds	12/4/2024
17	24-094	Devils Drop Ct	Richmond	Vegetation Management and Fuel Reduction	Mechanical Add	cutting and chipping	medium	Shaded fuel break behind homes, cutting woody brush, low limbs and cutting grasses/weeds; lop and scatter remote area outside the fuel break	12/6/2024
18	24-095	Camp Herms, El Cerrito	El Cerrito	Vegetation Management and Fuel Reduction	Mechanical Add	cutting and chipping	high	Shaded fuel break behind homes, cutting woody brush, low limbs and cutting grasses/weeds; remove 4 dead trees	12/10/2024
19	24-098	Heavenly Ridge Dr.	Richmond	Vegetation Management and Fuel Reduction	Mechanical Add	cutting and chipping	high	Shaded fuel break behind homes, cutting woody brush, low limbs and cutting grasses/weeds; remove 4 dead trees	12/13/2025
20	24-099	Painted Pony Rd	Richmond	Vegetation Management and Fuel Reduction	Mechanical Add	cutting and chipping	high	Shaded fuel break behind homes, cutting woody brush, low limbs and cutting grasses/weeds; lop and scatter remote area outside the fuel break	12/18/2024
21	24-102	1425 St. Mary's Road	Moraga	Vegetation Management and Fuel Reduction	Mechanical Add	cutting and chipping	medium	Shaded fuel break behind homes, cutting woody brush, low limbs and cutting grasses/weeds	12/20/2024
22	24-103	Moraga Horsemens	Moraga	Vegetation Management and Fuel Reduction	Mechanical Remove	cutting and pile burning	medium	Shaded fuel break behind homes, cutting woody brush, low limbs and cutting grasses/weeds; pile burning the vegetation previously cut	12/30/2024
23	25-004	2100 Donald Drive	Moraga	Vegetation Management and Fuel Reduction	Mechanical Add	cutting and chipping	high	Shaded fuel break behind homes, cutting woody brush, low limbs and cutting grasses/weeds; remove 8 dead trees	2/20/2025
24	25-009	Flicker Ridge/ Canyon Rd	Canyon	Vegetation Management and Fuel Reduction	Mechanical Remove	cutting and pile burning	medium	Shaded fuel break behind homes, cutting woody brush, low limbs and cutting grasses/weeds; pile burning the vegetation previously cut	2/20/2025
25	25-010	Flicker Ridge/ Canyon Rd	Canyon	Vegetation Management and Fuel Reduction	Mechanical Remove	cutting and pile burning	medium	Shaded fuel break behind homes, cutting woody brush, low limbs and cutting grasses/weeds; pile burning the vegetation previously cut	3/5/2025
26	25-007	6920 Snowden Ave	El Cerrito	Vegetation Management and Fuel Reduction	Mechanical Remove	cutting and chipping	medium	Shaded fuel break behind homes, cutty woody brush, limbs and cutting grass and weeds and haul off	3/13/2025
27	25-005	1100 Donald Drive	Moraga	Vegetation Management and Fuel Reduction	Mechanical Add	cutting and chipping	high	Shaded fuel break behind homes, cutting woody brush, low limbs and cutting grasses/weeds; lop and scatter remote area outside the fuel break	3/14/2025
28	25-003	3792 Via Granada	Moraga	Vegetation Management and Fuel Reduction	Mechanical Add	cutting and chipping	medium	Shaded fuel break behind homes, cutting woody brush, low limbs and cutting grasses/weeds	4/9/2025
29	25-006	907 SEVENTH ST	Rodeo	Vegetation Management and Fuel Reduction	Mechanical Add	cutting and chipping	medium	Shaded fuel break behind homes, cutting woody brush, low limbs and cutting grasses/weeds	4/23/2025

LANDFIRE Reference Data Attributes: This table lists the minimum information LANDFIRE needs to continue to improve our products. Additionally, more specific details are requested from stakeholders when possible to further assist with data improvements. Not all attributes are needed for each observation or event. Any information you can provide is useful as long as the minimum requirements are met.

LANDFIRE	Event Data	LFDRB Plot Data	Feedback Data
Minimum Requirements	<ul style="list-style-type: none"> *GIS polygon *treatment/disturbance type *fiscal year or date 	<ul style="list-style-type: none"> *plot geo-reference *basic vegetation or fuel attributes (i.e., cover type label or fuel model call) *code definitions in data tables 	<ul style="list-style-type: none"> *narrative
Good	<ul style="list-style-type: none"> *GIS polygon *detailed information about treatment/disturbance *fiscal year *start and end date 	<ul style="list-style-type: none"> *plot geo-reference *sampling date *list of plant taxa with canopy cover *fine and coarse woody material counts or biomass *code definitions in data tables 	<ul style="list-style-type: none"> *GIS data outlining areas of concern
Better	<ul style="list-style-type: none"> *GIS polygon *detailed information about treatment/disturbance *fiscal year *start and end date *official event name *reporting agency 	<ul style="list-style-type: none"> *plot geo-reference *sampling date *list of plant taxa with canopy cover and height *individual tree measurements *fine and coarse woody material counts or biomass *code definitions in data tables 	<ul style="list-style-type: none"> *narrative *existing vegetation or fuel maps that depict ground conditions
Best	<ul style="list-style-type: none"> *GIS polygon *detailed information about treatment/disturbance *fiscal year *start and end date *official event name *reporting agency *event severity 	<ul style="list-style-type: none"> *plot geo-reference *sampling date *full list of plant taxa with canopy cover and height *individual tree measurements *fine and coarse woody material counts or biomass *litter and duff layers depth or biomass *live and dead shrub or herbaceous material biomass *code definitions in data tables 	<ul style="list-style-type: none"> *narrative *edited previous version of LANDFIRE data products

Service • Leadership • Teamwork • Safety and Preparedness • Professionalism • Integrity



CONTRA COSTA COUNTY FIRE PROTECTION DISTRICT

FIRE • RESCUE • EMS

Questions?



Chris Bachman
cbach@cccfpd.org



STAFF REPORT

TO: HONORABLE MAYOR AND COUNCIL MEMBERS

FROM: Dennis Bozanich, Administrative Services Director

DATE: June 2, 2026

SUBJECT: Adopt Resolution No. 12-2026, ordering the levy and collection of special taxes and setting the special tax rate for Fiscal Year 2026/27 for Community Facilities District 2007-1 (Citywide Landscape Maintenance Tax)

RECOMMENDATION

Staff recommends that you adopt Resolution No. 12-2026, ordering the levy and collection of special taxes and, setting forth the special tax amount for Community Facilities District (CFD) No. 2007-1 (Citywide Landscape Maintenance Tax) for Fiscal Year 2026/27.

BACKGROUND

In June 2007, the electorate voted with 82.94% approval to establish a special tax, known as Measure B, for the care and maintenance of citywide public landscaping. Measure B was established for a 10-year period (through 2017) for the citywide public landscape district known as Community Facilities District (CFD) 2007-1. Measure B was set to expire in June 2017. This is the only source of funds for the maintenance and operation of the CFD. In June 2016 the voters approved Measure H (77.1%), a continuation of this special tax with the same methodology for another ten years (from FY 2017/18 through 2026/27). This action represents the annual levy under this voter approved extension. The collection of the special tax is handled by the County as a line item on the property tax bill.

The tax pays for costs related to expenses for public roadway, trail and open space landscape maintenance, and the Clayton Fountain at the corner of Oakhurst Blvd. and Clayton Rd. These areas have a combined 2 million square feet of landscaping and irrigation, 515 acres of open space, 2,871 street trees, and 27 miles of public trails. City parks are not maintained by this special tax (except for The Grove downtown park which has its own separate special funding source).

Pursuant to the terms of voter-approved Measure H, the special tax rate may increase annually by the change in the Consumer Price Index (CPI) in April. However, in no event shall the tax rate increase by more than 3.0% each year. Given the CPI change from April 2025 to April 2026 posted at 3.8%, the annual increase for the special tax is 3.0%. This CPI adjustment was also reflected in the presentation of the City FY 2026/27 Budget and is included in the budget

documents for Council adoption on June 2, 2026. It is recommended and included in the proposed levy rates to apply an annual increase of 3.0%.

ANALYSIS

For Fiscal Year 2026/27 the levy amount is \$312.84 per residential parcel, or per non-residential acre or fraction thereof. The special tax rate increased by \$9.11 over the prior year rate (last year’s single-family rate was \$303.73). There are 4,121 parcels that will be subject to the special tax. Of these 4,063 are residential and 58 are non-residential.

The total amount of revenue estimated to be levied is \$1,377,747.88. These tax revenues are placed into a Special Revenue Fund (No. 210) through which all eligible expenses are tracked, paid, and audited. Allowable expenses include only that for the purposes of the CFD maintenance, materials, supplies, equipment, utilities, labor, and District administration.

CONCLUSION

The City Council, by Ordinance 409, pursuant to Section 53340 of the Government Code of the State of California, has authorized the levy of a special tax to pay for costs and expenses related to Community Facilities District 2007-1. This Resolution authorizes the Contra Costa County Auditor to place the special tax levy on the next secured property tax roll for the Fiscal Year 2026/27.

ATTACHMENTS

- 1. ATT A - Reso No 12-2026 Clayton_CFD 2007-1 LMD - FY 26-27
- 2. ATT B - CFD 2007-1 LMD_ Reso Exhibit A Summary_FY 26-27
- 3. ATT C - Clayton_CFD 2007-1 Landscaping Maintenance Tax_ARPT_FY 2026-27

RESOLUTION NO. 12-2026

**A RESOLUTION ORDERING THE LEVY AND COLLECTION OF
SPECIAL TAXES AND SETTING THE SPECIAL
TAX RATE FOR FISCAL YEAR 2026/27
FOR COMMUNITY FACILITIES DISTRICT NO. 2007-1
(CITYWIDE LANDSCAPE MAINTENANCE)**

**THE CITY COUNCIL
City of Clayton, California**

WHEREAS, the City Council of the City of Clayton, California, (hereinafter referred to as the “legislative body”), has initiated proceedings, held a public hearing, conducted an election and received a favorable vote from the qualified electors relating to the levy of a special tax in Community Facilities District No. 2007-1 (hereinafter referred to as "District"), all as authorized pursuant to the terms and provisions of the “Mello-Roos Community Facilities Act of 1982”; being Chapter 2.5, Part 1, Division 2, Title 5 of the Government Code of the State of California (the “Act”). ; and,

WHEREAS, this legislative body, by Ordinance No. 409 as authorized by Section 53340 of the Government Code of the State of California, has authorized the levy of a special tax to pay for costs and expenses related to said District, and this legislative body is desirous to establish the specific rate of the special tax to be collected for Fiscal Year 2026/27; and,

WHEREAS, the special taxes are in compliance with all laws pertaining to the Act and the levy of special taxes; the special taxes are levied without regard to property valuation, and the special taxes are in compliance with the provisions of Prop 218.

NOW THEREFORE, IT IS HEREBY RESOLVED AS FOLLOWS:

SECTION 1. That the above recitals are each true and correct.

SECTION 2. That the specific rate and amount of the special tax to be collected to pay for the costs and expenses for the Fiscal Year 2026/27 for the referenced District is hereby determined and established as set forth in the attached, referenced and incorporated Exhibit “A”.

SECTION 3. That the rate as set forth above does not exceed the amount as previously authorized by Ordinance of this legislative body and is not in excess of that as previously approved by the qualified electors of the District.

SECTION 4. That the proceeds of the special tax shall be used as provided in Ordinance No. 409, including, but not limited to, the payment of, in whole or in part, the costs of the following:

- A. Payment of costs and expenses of public landscape facilities;
- B. Payment of District administrative costs.
- C. Cost of collecting and administering the special tax

The proceeds of the special taxes shall be used as set forth above and shall not be used for any other purpose.

SECTION 5. The special tax shall be collected in the same manner as ordinary ad valorem property taxes are collected and shall be subject to the same penalties and same procedure and sale in cases of any delinquency for ad valorem taxes, and the Tax Collector is hereby authorized to collect the special tax and to deduct reasonable administrative costs incurred in collecting said special tax.

SECTION 6. All monies above collected shall be paid into a special fund held for the Community Facilities District 2007-1.

SECTION 7. The Contra Costa County Auditor is hereby directed to enter in the next secured property tax roll on which taxes will become due, opposite each lot or parcel of land effected in a space marked "public improvements, special tax" or by any other suitable designation, the installment of the special tax, and for the exact rate and amount of said tax, and assessor's parcel number (APN), reference is made to the attached Exhibit "A".

SECTION 8. The Contra Costa County Auditor shall then, at the close of the tax collection period, promptly render to this City a detailed report showing the amount and/or amounts of such special tax installments, interest, penalties, and percentages so collected and from what property collected, and provide a statement of any percentages retained for the expense of making any such collection.

PASSED, APPROVED, AND ADOPTED by the City Council of Clayton, California at a regular public meeting of thereof held on June 2, 2026 by the following vote:

AYES:

NOES:

ABSTAIN:

ABSENT:

THE CITY COUNCIL OF CLAYTON, CA

Jeff Wan, Mayor

ATTEST:

Skyler Aitken, Acting City Clerk

Summary of EXHIBIT A to Resolution 12-2026

CFD 2007-1 Citywide Landscape Maintenance Tax

The assessor's parcel numbers and the special tax amounts are as set forth in the Community Facilities District No. 2007-1 (Citywide Landscape Maintenance Tax) Fiscal Year 2026/27 Special Tax Roll which is on file at the City Clerk's office, City Hall, 6000 Heritage Trail, Clayton, CA and can be viewed Monday through Friday from 9am-5pm.

Due to the length of the report, the Fiscal Year 2026/27 Annual Report is summarized as follows.

For FY 2026/27 the following shall be levied:

Parcel Classification	Special Tax Rate ⁽¹⁾
Residential Parcels	\$312.84 per parcel
Non-Residential Parcels	\$312.84 per acre or fraction thereof

(1) Actual levy amount is rounded down to the nearest even cent for County tax submittal purposes.

There are a total of 4,121 parcels to be levied:

Parcel Classification	Parcel Count	Estimated Revenue
Residential Parcels	4,063	\$1,271,068.92
Non-Residential Parcels	58	106,678.96
Total	4,121	\$1,377,747.88

CITY OF CLAYTON

Fiscal Year 2026/27 Annual Report:

Community Facilities District No. 2007-1

Citywide Landscape Maintenance Tax

June 2026

TABLE OF CONTENTS

1. EXECUTIVE SUMMARY/SPECIAL ISSUES.....	1
1.1. General Information Summary.....	1
2. FISCAL YEAR 2026/27 LEVY	2
2.1. Special Tax Spread	2
3. DELINQUENCY MANAGEMENT.....	3
3.1. Delinquency Summary.....	3
3.2. Delinquency Summary Report.....	3
4. RATE AND METHOD OF APPORTIONMENT	4
4.1. Method of Apportionment.....	4
4.2. Definitions.....	4
4.3. Special Tax Formula	4
4.4. Special Tax Escalator Factor	4
4.5. Duration of Special Tax Levy.....	5
4.6. Relationship to Special Tax of Community Facilities District 1997-1	5
5. BACKGROUND INFORMATION	6
5.1. Definitions.....	6
5.2. Project Description	6
5.3. Resolution	7
5.4. Boundary Map	7
6. DELINQUENCY DETAIL.....	8
7. FISCAL YEAR 2026/27 SPECIAL TAX ROLL	9

1. EXECUTIVE SUMMARY/SPECIAL ISSUES

1.1. General Information Summary

Maturity	2026/27 Levy ⁽¹⁾	Parcel Count ⁽²⁾	Delinquency Rate ⁽³⁾
Fiscal Year 2026/27	\$1,377,747.72	4,130	1.84%

(1) Includes a rounding adjustment for County tax submittal purposes.

(2) Includes 220 exempt parcels.

(3) Delinquency Rate for Fiscal Year 2025/26.

Community Facilities District No. 2007-1, Citywide Landscape Maintenance Tax (the “District”), was created to finance services necessary to operate and maintain public roadway landscaping, open space and trails, and the Clayton Fountain.

On June 7, 2016 voters approved Measure H by 79.23% approval. Measure H is an extension of Measure B, for the care and maintenance of City-Wide Public Landscaping. Measure B was established for a 10-year period (through 2017). The extension of the tax with the same rate methodology is extended for 10 years – beginning Fiscal Year 2017/18 through Fiscal Year 2026/27.

For Fiscal Year 2026/27, all taxable parcels within the District will be levied at 100% of their respective Maximum Special Tax. The Maximum Special Tax rates for Fiscal Year 2026/27, which have been escalated by 3%, are as follows:

Parcel Classification	Maximum Rate
Residential Parcels	\$312.84 per parcel ⁽¹⁾
Non-Residential Parcels	\$312.84 per acre or fraction thereof

(1) Actual levy amount is rounded down to the nearest even cent for County tax submittal purposes.

The delinquency rate for the District was 1.84% for Fiscal Year 2025/26. With the City’s authorization, NBS sent reminder and demand letters to delinquent property owners to encourage the immediate payment of delinquent property tax bills.

2. FISCAL YEAR 2026/27 LEVY

2.1. Special Tax Spread

All taxable parcels within the District were levied at 100% of their respective Maximum Special Tax rate for Fiscal Year 2026/27. The details of the Special Tax, spread amongst the parcels within the District, are as follows:

Parcel Classification	Parcel Count	Maximum Rate	Levy Rate	Total Maximum Special Tax	Total Amount Levied ⁽¹⁾
Residential ⁽²⁾	4,063	\$312.84	\$312.84	\$1,271,077.43	\$1,271,068.92
Non-Residential ⁽³⁾	58	312.84	312.84	106,679.15	106,678.80
Total	4,121			\$1,377,756.58	\$1,377,747.72

(1) Includes a rounding adjustment for County tax submittal purposes.

(2) Per the Rate and Method of Apportionment, the maximum special tax for residential parcels is calculated on a per parcel basis.

(3) Per the Rate and Method of Apportionment, the maximum special tax for non-residential parcels is calculated per acre or fraction thereof.

The table below shows the Fiscal Year 2025/26 Maximum Special Tax for the District:

Parcel Classification	Parcel Count	Maximum Rate	Levy Rate	Total Maximum Special Tax	Total Amount Levied ⁽¹⁾
Residential ⁽²⁾	4,063	\$303.73	\$303.73	\$1,234,055.76	\$1,234,014.36
Non-Residential ⁽³⁾	58	303.73	303.73	103,571.99	103,571.48
Total	4,121			\$1,320,856.02	\$1,320,848.02

(1) Includes a rounding adjustment for County tax submittal purposes.

(2) Per the Rate and Method of Apportionment, the maximum special tax for residential parcels is calculated on a per parcel basis.

(3) Per the Rate and Method of Apportionment, the maximum special tax for non-residential parcels is calculated per acre or fraction thereof.

Section 4 of this report contains details of the Special Tax Formula.

3. DELINQUENCY MANAGEMENT

3.1. Delinquency Summary

The following table shows the Fiscal Year 2025/26 delinquency rate for the District:

Levy	Delinquencies	Delinquency Rate	Delinquency Management Steps Taken
\$1,337,585.84	\$24,601.32	1.84%	Reminder and Demand Letters Sent

NBS monitors the delinquency rate and reviews the delinquency situation after each payment date. With the City’s authorization, NBS sent reminder and demand letters to delinquent property owners to encourage the immediate payment of delinquent property tax bills.

Please refer to section 6 of this report for a delinquency detail report for the District.

3.2. Delinquency Summary Report

The following pages summarize delinquencies for the 2025/26 and prior fiscal years.

City of Clayton
Delinquency Summary Report
As of: 05/22/2026

District	Due Date	Billed Amount	Paid Amount	Delinquent Amount	Delinquent Amount %	Billed Installments	Paid Installments	Delinquent Installments	Delinquent Installments %
CFD 2007-1 - CFD 2007-1 Citywide Landscaping Tax									
08/01/2007 Billing:									
	12/10/2007	\$430,512.48	\$430,512.48	\$0.00	0.00%	4,071	4,071	0	0.00%
	04/10/2008	\$430,512.48	\$430,512.48	\$0.00	0.00%	4,071	4,071	0	0.00%
	Subtotal:	\$861,024.96	\$861,024.96	\$0.00	0.00%	8,142	8,142	0	0.00%
08/01/2008 Billing:									
	12/10/2008	\$443,649.10	\$443,649.10	\$0.00	0.00%	4,078	4,078	0	0.00%
	04/10/2009	\$443,649.10	\$443,649.10	\$0.00	0.00%	4,078	4,078	0	0.00%
	Subtotal:	\$887,298.20	\$887,298.20	\$0.00	0.00%	8,156	8,156	0	0.00%
08/01/2009 Billing:									
	12/10/2009	\$447,607.48	\$447,607.48	\$0.00	0.00%	4,102	4,102	0	0.00%
	04/10/2010	\$447,607.48	\$447,607.48	\$0.00	0.00%	4,102	4,102	0	0.00%
	Subtotal:	\$895,214.96	\$895,214.96	\$0.00	0.00%	8,204	8,204	0	0.00%
08/01/2010 Billing:									
	12/10/2010	\$455,285.26	\$455,285.26	\$0.00	0.00%	4,102	4,102	0	0.00%
	04/10/2011	\$455,285.26	\$455,285.26	\$0.00	0.00%	4,102	4,102	0	0.00%
	Subtotal:	\$910,570.52	\$910,570.52	\$0.00	0.00%	8,204	8,204	0	0.00%
08/01/2011 Billing:									
	12/10/2011	\$467,925.19	\$467,925.19	\$0.00	0.00%	4,100	4,100	0	0.00%
	04/10/2012	\$467,925.19	\$467,925.19	\$0.00	0.00%	4,100	4,100	0	0.00%
	Subtotal:	\$935,850.38	\$935,850.38	\$0.00	0.00%	8,200	8,200	0	0.00%
08/01/2012 Billing:									
	12/10/2012	\$477,658.91	\$477,658.91	\$0.00	0.00%	4,100	4,100	0	0.00%
	04/10/2013	\$477,658.91	\$477,658.91	\$0.00	0.00%	4,100	4,100	0	0.00%
	Subtotal:	\$955,317.82	\$955,317.82	\$0.00	0.00%	8,200	8,200	0	0.00%
08/01/2013 Billing:									
	12/10/2013	\$489,017.21	\$489,017.21	\$0.00	0.00%	4,100	4,100	0	0.00%
	04/10/2014	\$489,017.21	\$489,017.21	\$0.00	0.00%	4,100	4,100	0	0.00%
	Subtotal:	\$978,034.42	\$978,034.42	\$0.00	0.00%	8,200	8,200	0	0.00%

City of Clayton
Delinquency Summary Report
As of: 05/22/2026

District	Due Date	Billed Amount	Paid Amount	Delinquent Amount	Delinquent Amount %	Billed Installments	Paid Installments	Delinquent Installments	Delinquent Installments %
CFD 2007-1 - CFD 2007-1 Citywide Landscaping Tax									
08/01/2014 Billing:									
	12/10/2014	\$502,654.17	\$502,654.17	\$0.00	0.00%	4,100	4,100	0	0.00%
	04/10/2015	\$502,654.17	\$502,654.17	\$0.00	0.00%	4,100	4,100	0	0.00%
	Subtotal:	\$1,005,308.34	\$1,005,308.34	\$0.00	0.00%	8,200	8,200	0	0.00%
08/01/2015 Billing:									
	12/10/2015	\$514,771.75	\$514,771.75	\$0.00	0.00%	4,100	4,100	0	0.00%
	04/10/2016	\$514,771.75	\$514,771.75	\$0.00	0.00%	4,100	4,100	0	0.00%
	Subtotal:	\$1,029,543.50	\$1,029,543.50	\$0.00	0.00%	8,200	8,200	0	0.00%
08/01/2016 Billing:									
	12/10/2016	\$528,666.56	\$528,666.56	\$0.00	0.00%	4,100	4,100	0	0.00%
	04/10/2017	\$528,666.56	\$528,666.56	\$0.00	0.00%	4,100	4,100	0	0.00%
	Subtotal:	\$1,057,333.12	\$1,057,333.12	\$0.00	0.00%	8,200	8,200	0	0.00%
08/01/2017 Billing:									
	12/10/2017	\$544,536.80	\$544,536.80	\$0.00	0.00%	4,100	4,100	0	0.00%
	04/10/2018	\$544,536.80	\$544,536.80	\$0.00	0.00%	4,100	4,100	0	0.00%
	Subtotal:	\$1,089,073.60	\$1,089,073.60	\$0.00	0.00%	8,200	8,200	0	0.00%
08/01/2018 Billing:									
	12/10/2018	\$560,868.86	\$560,868.86	\$0.00	0.00%	4,106	4,106	0	0.00%
	04/10/2019	\$560,868.86	\$560,868.86	\$0.00	0.00%	4,106	4,106	0	0.00%
	Subtotal:	\$1,121,737.72	\$1,121,737.72	\$0.00	0.00%	8,212	8,212	0	0.00%
08/01/2019 Billing:									
	12/10/2019	\$578,471.84	\$578,471.84	\$0.00	0.00%	4,106	4,106	0	0.00%
	04/10/2020	\$578,471.84	\$578,471.84	\$0.00	0.00%	4,106	4,106	0	0.00%
	Subtotal:	\$1,156,943.68	\$1,156,943.68	\$0.00	0.00%	8,212	8,212	0	0.00%
08/01/2020 Billing:									
	12/10/2020	\$584,882.17	\$584,882.17	\$0.00	0.00%	4,106	4,106	0	0.00%
	04/10/2021	\$584,882.17	\$584,882.17	\$0.00	0.00%	4,106	4,106	0	0.00%
	Subtotal:	\$1,169,764.34	\$1,169,764.34	\$0.00	0.00%	8,212	8,212	0	0.00%

City of Clayton
Delinquency Summary Report
As of: 05/22/2026

District	Due Date	Billed Amount	Paid Amount	Delinquent Amount	Delinquent Amount %	Billed Installments	Paid Installments	Delinquent Installments	Delinquent Installments %
CFD 2007-1 - CFD 2007-1 Citywide Landscaping Tax									
08/01/2021 Billing:									
	12/10/2021	\$602,441.19	\$602,166.73	\$274.46	0.05%	4,106	4,104	2	0.05%
	04/10/2022	\$602,441.19	\$601,892.27	\$548.92	0.09%	4,106	4,102	4	0.10%
	Subtotal:	\$1,204,882.38	\$1,204,059.00	\$823.38	0.07%	8,212	8,206	6	0.07%
08/01/2022 Billing:									
	12/10/2022	\$622,788.10	\$622,222.70	\$565.40	0.09%	4,128	4,118	4	0.10%
	04/10/2023	\$622,788.10	\$622,222.70	\$565.40	0.09%	4,128	4,118	4	0.10%
	Subtotal:	\$1,245,576.20	\$1,244,445.40	\$1,130.80	0.09%	8,256	8,236	8	0.10%
08/01/2023 Billing:									
	12/10/2023	\$640,888.02	\$640,305.66	\$582.36	0.09%	4,128	4,115	4	0.10%
	04/10/2024	\$640,888.02	\$640,160.07	\$727.95	0.11%	4,128	4,114	5	0.12%
	Subtotal:	\$1,281,776.04	\$1,280,465.73	\$1,310.31	0.10%	8,256	8,229	9	0.11%
08/01/2024 Billing:									
	12/10/2024	\$660,424.01	\$659,824.17	\$599.84	0.09%	4,130	4,117	4	0.10%
	04/10/2025	\$660,424.01	\$659,674.21	\$749.80	0.11%	4,130	4,116	5	0.12%
	Subtotal:	\$1,320,848.02	\$1,319,498.38	\$1,349.64	0.10%	8,260	8,233	9	0.11%
08/01/2025 Billing:									
	12/10/2025	\$668,792.92	\$664,844.56	\$3,948.36	0.59%	4,130	4,095	26	0.63%
	04/10/2026	\$668,792.92	\$648,139.96	\$20,652.96	3.09%	4,130	3,985	136	3.29%
	Subtotal:	\$1,337,585.84	\$1,312,984.52	\$24,601.32	1.84%	8,260	8,080	162	1.96%
CFD 2007-1	Total:	\$20,443,684.04	\$20,414,468.59	\$29,215.45	0.14%	155,986	155,726	194	0.12%
Agency Grand Total:		\$20,443,684.04	\$20,414,468.59	\$29,215.45	0.14%	155,986	155,726	194	0.12%

4. RATE AND METHOD OF APPORTIONMENT

4.1. Method of Apportionment

A Special Tax will be levied annually on each taxable parcel of land within the District and collected in the same manner as ordinary ad-valorem property taxes or in such manner as the City Council or its designee shall determine, including City-originated billing of the affected property owners.

4.2. Definitions

Taxable Parcels - Parcels of land within the boundaries of the District that are not included in the “Exempt Parcel” category listed below.

Exempt Parcels - Parcels of land owned by a public agency, right-of-way parcels, schools, hospitals, cemeteries, mortuaries, libraries, parks, mineral rights, private roads, pipelines, public parking facilities and common areas.

Residential Parcels - Taxable Parcels of land that are classified as single-family, condominium, townhouse, multi-family or rural residential parcels.

Non-residential Parcels - Taxable Parcels that are not classified as “Residential Parcels.”

Special Tax - The Special Tax allowed to be levied on a property within the District, calculated pursuant to the Rate and Method of Apportionment of Special Tax.

4.3. Special Tax Formula

Residential Parcels - An annual Special Tax will be levied on all Residential Parcels, as defined above, at the per parcel tax rate for each Fiscal Year 2007/08 through 2026/27. The annual Special Tax Rate approved for Fiscal Year 2007/08 was \$196.77 per parcel.

Non-residential Parcels - An annual Special Tax will be levied on all Non-residential Parcels, as defined above, at the per acre rate for each Fiscal Year 2007/08 through 2026/27. The annual Special Tax Rate approved for Fiscal Year 2007/08 was \$196.77 per acre or fraction thereof.

4.4. Special Tax Escalator Factor

In Fiscal Years 2008/09 through 2026/27, the Special Annual Tax rate may be increased annually by the City of Clayton City Council in an amount not to exceed the full annual adjustment (April to April) in the Consumer Price Index – All Urban Consumers, San Francisco-Oakland-Hayward, CA Area (Base Period 1982-84 = 100) (the “CPI increase”). This escalation factor is applicable if determined by the City to be necessary due to expected or actual increases in the operational and maintenance expenses attributable to the District. Such determination shall be made by action of the City of Clayton City Council, which must occur at a regular public meeting thereof accompanied by a prior recommendation of the citizens’ Trails and Landscaping Committee established by the City Council in February 2006 (City Resolution No. 08-2006). In no event shall each annual Special Tax rate in any fiscal year increase by more than three percent (3%) over the previous year.

The Special Tax Escalation Factor for Fiscal Year 2026/27 is 3%.

4.5. Duration of Special Tax Levy

Per Measure B, the Special Tax will be levied annually for a period of ten (10) years commencing with Fiscal Year 2007/08 through and including Fiscal Year 2016/17. Per Measure H, the Special Tax with the same rate methodology was extended for ten (10) years commencing with Fiscal Year 2017/18 through and including Fiscal Year 2026/27. After Fiscal Year 2026/27 the Special Tax may no longer be collected unless extended pursuant to applicable laws, except that a Special Tax that was lawfully levied in or before the final tax year and that remains delinquent may be collected in subsequent years.

4.6. Relationship to Special Tax of Community Facilities District 1997-1

The District was created to replace Community Facilities District 1997-1 as the new district to levy an annual Special Tax for Citywide Landscape Maintenance purposes for a duration of 10 years, until Measure H extended the total duration to 20 years. The Community Facilities District 1997-1 had a maturity date of June 30, 2007. In order to continue landscaping maintenance for the City of Clayton, the City has adopted and approved Resolution 06-2007 on February 20, 2007.

5. BACKGROUND INFORMATION

5.1. Definitions

Maintenance - the furnishing of services and materials for the ordinary and usual operation, maintenance and care of the public landscaping and appurtenant facilities, including repair, removal or replacement of all or part of any landscaping and appurtenant facilities providing for the life, growth, health and beauty of the landscaping, including cultivation, irrigation, trimming, spraying, fertilizing and treating for disease or injury; the removal of trimmings, rubbish, debris and other solid wastes; and the eradication of landscape pests, including but not limited to vermin and rodents, ground squirrels, gophers, moles and wild pig. Maintenance also includes the furnishing of water for irrigation of the public landscaping, and the supply of electricity to operate the attendant irrigation systems.

The foregoing services shall be provided through and by the City of Clayton, either with its own labor forces or by contract with third parties, or any combination thereof, as determined solely by the City of Clayton.

Costs - the costs and expenses directly or indirectly incurred by the City of Clayton in connection with the Maintenance described above. Allowable Costs payable from special taxes of the District also include the County's imposed costs to levy and collect the District's special taxes through the annual property tax bill, the City's shared equipment and facilities charges, City prorated overhead charges to administer and manage the District and collect the special taxes and District reserve funds for replacement and major repairs.

5.2. Project Description

The services to be financed by the District shall include the maintenance of the following.

Public Roadway Landscaping which includes but is not limited to the following improved rights-of-way:

- **Atchinson Stage Road** - from Pine Hollow Road to Caulfield Drive
- **Black Point Place** - center median island
- **Caulfield Court** - center median island
- **Center Street** - from Oak Street to Clayton Road
- **Clayton Road** - from the western city limits to the southern Marsh Creek Road intersection
- **Cul-de-sacs** - landscaped areas at the end of Ahwanee Lane, Wawona Court, Tuyshtak Court, Antelope Court, Obsidian Court, Blue Oak Lane, Falcon Place, Windmill Canyon Place, Hummingbird Place, Raven Place, and Golden Eagle Place
- **Diablo Parkway** - from Marsh Creek Road to El Portal Drive
- **Eagle Peak Avenue** - from the east intersection with Oakhurst Drive to just west of the Ohlone Heights intersection, and including the west intersection with Oakhurst Drive
- **Indianhead Way** - entrance area at Oakhurst Drive

- **Indian Wells Way** - both entrance areas with Oakhurst Drive, and center medians up to Anizume Court and Jalalon Place
- **Jeffry Ranch Court** - center median island
- **Keller Ridge Drive** - to Golden Eagle Place intersection
- **Lydia Lane** - from intersection of Clayton Road to Lydia Lane Park
- **Main Street** - from Clayton Road to (old) Marsh Creek Road
- **Marsh Creek Road** - from the northern intersection of (old) Marsh Creek Road to the eastern city limits
- **Oakhurst Drive** - from the western city limits to Clayton Road intersection
- **Peacock Creek Drive** - from Clayton Road to approximately the Pebble Beach Drive intersection
- **Pine Hollow Road** - from Atchinson Stage Road to Panadero Way
- **Regency Drive** - median entrance from Marsh Creek Road
- **So. Mitchell Canyon Road** - from approx. Del Trigo Lane to Herriman Court intersection

Open Space and Trails which include but are not limited to: publicly-owned creek-side, intra-community and open space trails located within the boundaries of the District.

Clayton Fountain which includes but is not limited to: maintenance to the fountain itself, rock structure and all attendant appurtenances, including the geyser and water pump system as well as the surrounding public landscaped area located at east side of the intersection of Oakhurst Drive, Center Street and Clayton Road.

5.3. Resolution

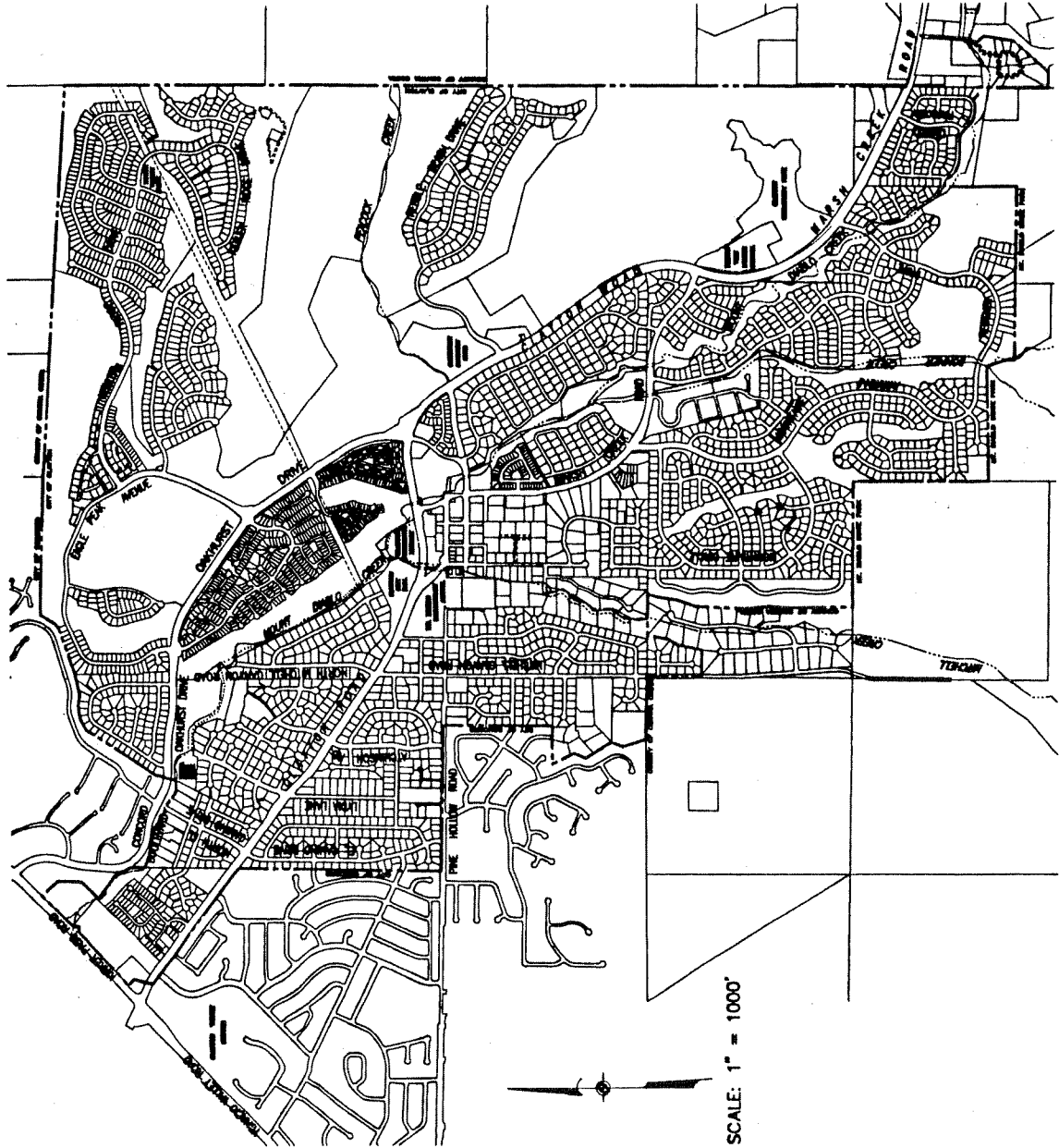
The resolution authorizing the levy of the special tax is currently being considered by the City Council.

5.4. Boundary Map

The following page shows the boundaries of the District.

**PROPOSED BOUNDARIES OF
COMMUNITY FACILITIES DISTRICT NO. 2007-1
(CITYWIDE LANDSCAPE MAINTENANCE DISTRICT)**

CITY OF CLAYTON, COUNTY OF CONTRA COSTA
STATE OF CALIFORNIA



CITY RECORDER'S STATEMENT:

FILED IN THE OFFICE OF THE CITY CLERK OF THE CITY OF CLAYTON, THIS 14th DAY OF September, 2007.

BY: [Signature]
CITY CLERK
CITY OF CLAYTON

CITY CLERK'S STATEMENT:

I HEREBY CERTIFY THAT THE WITHIN MAP SHOWING THE PROPOSED BOUNDARIES OF COMMUNITY FACILITIES DISTRICT NUMBER 2007-1 IN THE CITY OF CLAYTON, COUNTY OF CONTRA COSTA, STATE OF CALIFORNIA, WAS APPROVED BY THE CITY COUNCIL OF THE CITY OF CLAYTON AT A REGULAR MEETING THEREOF, HELD ON THE 16th DAY OF September, 2007, BY ITS RESOLUTION NO. 041-2007

BY: [Signature]
CITY CLERK
CITY OF CLAYTON

RECORDER'S CERTIFICATE:

FILED THIS 23rd DAY OF January, 2007, AT THE HOUR OF 2:04 O'CLOCK P.M. IN BOOK 87 OF MAPS OF ASSESSMENT AND COMMUNITY FACILITIES DISTRICTS, AT PAGE 15, AND AS INSTRUMENT NUMBER 07-28074 IN THE OFFICE OF THE COUNTY RECORDER OF CONTRA COSTA COUNTY, STATE OF CALIFORNIA.

BY: STEPHEN L. WEIR
COUNTY RECORDER
COUNTY OF CONTRA COSTA

BY: [Signature]
DEPUTY COUNTY RECORDER

LEGEND:

--- CITY LIMIT LINE AND
COMMUNITY FACILITY DISTRICT BOUNDARY

1-23-07 2:04 PM 81-15

6. DELINQUENCY DETAIL

The following pages detail delinquencies for the 2025/26 and prior fiscal years.

City of Clayton

Delinquency Detail Report

Late Charges Calculated Through: 05/22/2026

Account ID	Due Date	Amount	Penalties	Fees (1)	Total	Delinquency Mgmt (2)	Misc (3)
CFD 2007-1 - CFD 2007-1 Citywide Landscaping Tax							
118-074-003	04/10/2026	151.86	15.19	0.00	167.05		
	Account Subtotal:	\$151.86	\$15.19	\$0.00	\$167.05		
118-081-001	04/10/2026	151.86	15.19	0.00	167.05		
	Account Subtotal:	\$151.86	\$15.19	\$0.00	\$167.05		
118-082-014	04/10/2026	151.86	15.19	0.00	167.05		
	Account Subtotal:	\$151.86	\$15.19	\$0.00	\$167.05		
118-083-005	04/10/2026	151.86	15.19	0.00	167.05		
	Account Subtotal:	\$151.86	\$15.19	\$0.00	\$167.05		
118-091-010	04/10/2026	151.86	15.19	0.00	167.05		
	Account Subtotal:	\$151.86	\$15.19	\$0.00	\$167.05		
118-101-020	04/10/2026	151.86	15.19	0.00	167.05		
	Account Subtotal:	\$151.86	\$15.19	\$0.00	\$167.05		
118-101-023	04/10/2026	151.86	15.19	0.00	167.05		
	Account Subtotal:	\$151.86	\$15.19	\$0.00	\$167.05		
118-101-024	12/10/2025	151.86	15.19	0.00	167.05		
	04/10/2026	151.86	15.19	0.00	167.05		
	Account Subtotal:	\$303.72	\$30.38	\$0.00	\$334.10		
118-211-013	04/10/2026	151.86	15.19	0.00	167.05		
	Account Subtotal:	\$151.86	\$15.19	\$0.00	\$167.05		
118-212-012	04/10/2026	151.86	15.19	0.00	167.05		
	Account Subtotal:	\$151.86	\$15.19	\$0.00	\$167.05		
118-212-014	04/10/2026	151.86	15.19	0.00	167.05		
	Account Subtotal:	\$151.86	\$15.19	\$0.00	\$167.05		
118-212-016	04/10/2026	151.86	15.19	0.00	167.05		
	Account Subtotal:	\$151.86	\$15.19	\$0.00	\$167.05		
118-221-003	04/10/2026	151.86	15.19	0.00	167.05		
	Account Subtotal:	\$151.86	\$15.19	\$0.00	\$167.05		
118-221-013	12/10/2025	151.86	15.19	0.00	167.05		
	04/10/2026	151.86	15.19	0.00	167.05		
	Account Subtotal:	\$303.72	\$30.38	\$0.00	\$334.10		
118-222-020	04/10/2026	151.86	15.19	0.00	167.05		
	Account Subtotal:	\$151.86	\$15.19	\$0.00	\$167.05		

(1) Fees: This amount excludes Delinquency Management fees that were or will be collected in a subsequent billing.

(2) Delinquency Management (DM): RL=Reminder Letter Sent; DL=Demand Letter Sent; SR=Tax Roll Removal Requested; SC=Tax Roll Removal Confirmed; FL=Foreclosure Letter Sent; OL=Other Letter Sent; FI=Judicial Foreclosure Initiated; CP=County Payment Plan; FH=Judicial Foreclosure on Hold/Special Case; FC=Foreclosure Complete; LIT=Litigation Guarantee; LGL=Legal Fees and Costs; O=Other Fees; SO=Tax Roll Removal County Fee; PP=Payment Plan.

(3) Miscellaneous Codes: DB=Direct Bill Sent; BK=Declared Bankruptcy; PM=Partial Payment made, remainder delinquent.

City of Clayton

Delinquency Detail Report

Late Charges Calculated Through: 05/22/2026

Account ID	Due Date	Amount	Penalties	Fees (1)	Total	Delinquency Mgmt (2)	Misc (3)
CFD 2007-1 - CFD 2007-1 Citywide Landscaping Tax							
118-230-012	04/10/2026	151.86	15.19	0.00	167.05		
	Account Subtotal:	\$151.86	\$15.19	\$0.00	\$167.05		
118-230-023	04/10/2026	151.86	15.19	0.00	167.05		
	Account Subtotal:	\$151.86	\$15.19	\$0.00	\$167.05		
118-310-014	12/10/2025	151.86	15.19	0.00	167.05		
	04/10/2026	151.86	15.19	0.00	167.05		
	Account Subtotal:	\$303.72	\$30.38	\$0.00	\$334.10		
118-322-007	04/10/2026	151.86	15.19	0.00	167.05		
	Account Subtotal:	\$151.86	\$15.19	\$0.00	\$167.05		
118-381-010	04/10/2026	151.86	15.19	0.00	167.05		
	Account Subtotal:	\$151.86	\$15.19	\$0.00	\$167.05		
118-391-009	12/10/2025	151.86	15.19	0.00	167.05		
	04/10/2026	151.86	15.19	0.00	167.05		
	Account Subtotal:	\$303.72	\$30.38	\$0.00	\$334.10		
118-391-015	04/10/2026	151.86	15.19	0.00	167.05		
	Account Subtotal:	\$151.86	\$15.19	\$0.00	\$167.05		
118-401-021	12/10/2025	151.86	15.19	0.00	167.05	RL	
	04/10/2026	151.86	15.19	0.00	167.05		
	Account Subtotal:	\$303.72	\$30.38	\$0.00	\$334.10		
118-402-038	04/10/2026	151.86	15.19	0.00	167.05		
	Account Subtotal:	\$151.86	\$15.19	\$0.00	\$167.05		
118-410-040	12/10/2025	151.86	15.19	0.00	167.05		
	04/10/2026	151.86	15.19	0.00	167.05		
	Account Subtotal:	\$303.72	\$30.38	\$0.00	\$334.10		
118-410-073	04/10/2026	151.86	15.19	0.00	167.05		
	Account Subtotal:	\$151.86	\$15.19	\$0.00	\$167.05		
118-410-076	04/10/2026	151.86	15.19	0.00	167.05		
	Account Subtotal:	\$151.86	\$15.19	\$0.00	\$167.05		
118-423-003	04/10/2026	151.86	15.19	0.00	167.05		
	Account Subtotal:	\$151.86	\$15.19	\$0.00	\$167.05		
118-424-001	04/10/2026	151.86	15.19	0.00	167.05		
	Account Subtotal:	\$151.86	\$15.19	\$0.00	\$167.05		

(1) Fees: This amount excludes Delinquency Management fees that were or will be collected in a subsequent billing.

(2) Delinquency Management (DM): RL=Reminder Letter Sent; DL=Demand Letter Sent; SR=Tax Roll Removal Requested; SC=Tax Roll Removal Confirmed; FL=Foreclosure Letter Sent; OL=Other Letter Sent; FI=Judicial Foreclosure Initiated; CP=County Payment Plan; FH=Judicial Foreclosure on Hold/Special Case; FC=Foreclosure Complete; LIT=Litigation Guarantee; LGL=Legal Fees and Costs; O=Other Fees; SO=Tax Roll Removal County Fee; PP=Payment Plan.

(3) Miscellaneous Codes: DB=Direct Bill Sent; BK=Declared Bankruptcy; PM=Partial Payment made, remainder delinquent.

City of Clayton

Delinquency Detail Report

Late Charges Calculated Through: 05/22/2026

Account ID	Due Date	Amount	Penalties	Fees (1)	Total	Delinquency Mgmt (2)	Misc (3)
CFD 2007-1 - CFD 2007-1 Citywide Landscaping Tax							
118-424-010	04/10/2026	151.86	15.19	0.00	167.05		
	Account Subtotal:	\$151.86	\$15.19	\$0.00	\$167.05		
118-424-014	12/10/2025	151.86	15.19	0.00	167.05		
	04/10/2026	151.86	15.19	0.00	167.05		
	Account Subtotal:	\$303.72	\$30.38	\$0.00	\$334.10		
118-432-020	12/10/2021	137.23	110.47	0.00	247.70	RL,DL	
	04/10/2022	137.23	110.47	0.00	247.70	RL,DL	
	12/10/2022	141.35	88.34	0.00	229.69	DL	
	04/10/2023	141.35	88.34	0.00	229.69	DL	
	12/10/2023	145.59	64.79	0.00	210.38	DL	
	04/10/2024	145.59	64.79	0.00	210.38	DL	
	12/10/2024	149.96	39.74	0.00	189.70	DL	
	04/10/2025	149.96	39.74	0.00	189.70	DL	
	12/10/2025	151.86	15.19	0.00	167.05	DL	
	04/10/2026	151.86	15.19	0.00	167.05	DL	
	Account Subtotal:	\$1,451.98	\$637.06	\$0.00	\$2,089.04		
118-443-006	04/10/2026	151.86	15.19	0.00	167.05		
	Account Subtotal:	\$151.86	\$15.19	\$0.00	\$167.05		
118-452-016	04/10/2026	151.86	15.19	0.00	167.05		
	Account Subtotal:	\$151.86	\$15.19	\$0.00	\$167.05		
118-460-005	12/10/2025	151.86	15.19	0.00	167.05		
	04/10/2026	151.86	15.19	0.00	167.05		
	Account Subtotal:	\$303.72	\$30.38	\$0.00	\$334.10		
118-460-017	12/10/2025	151.86	15.19	0.00	167.05		
	04/10/2026	151.86	15.19	0.00	167.05		
	Account Subtotal:	\$303.72	\$30.38	\$0.00	\$334.10		
118-460-027	12/10/2025	151.86	15.19	0.00	167.05		
	04/10/2026	151.86	15.19	0.00	167.05		
	Account Subtotal:	\$303.72	\$30.38	\$0.00	\$334.10		
118-460-066	04/10/2026	151.86	15.19	0.00	167.05		
	Account Subtotal:	\$151.86	\$15.19	\$0.00	\$167.05		

(1) Fees: This amount excludes Delinquency Management fees that were or will be collected in a subsequent billing.

(2) Delinquency Management (DM): RL=Reminder Letter Sent; DL=Demand Letter Sent; SR=Tax Roll Removal Requested; SC=Tax Roll Removal Confirmed; FL=Foreclosure Letter Sent; OL=Other Letter Sent; FI=Judicial Foreclosure Initiated; CP=County Payment Plan; FH=Judicial Foreclosure on Hold/Special Case; FC=Foreclosure Complete; LIT=Litigation Guarantee; LGL=Legal Fees and Costs; O=Other Fees; SO=Tax Roll Removal County Fee; PP=Payment Plan.

(3) Miscellaneous Codes: DB=Direct Bill Sent; BK=Declared Bankruptcy; PM=Partial Payment made, remainder delinquent.

City of Clayton

Delinquency Detail Report

Late Charges Calculated Through: 05/22/2026

Account ID	Due Date	Amount	Penalties	Fees (1)	Total	Delinquency Mgmt (2)	Misc (3)
CFD 2007-1 - CFD 2007-1 Citywide Landscaping Tax							
118-460-102	04/10/2026	151.86	15.19	0.00	167.05		
	Account Subtotal:	\$151.86	\$15.19	\$0.00	\$167.05		
118-470-027	04/10/2024	145.59	64.79	0.00	210.38	RL	
	12/10/2025	151.86	15.19	0.00	167.05	RL	
	04/10/2026	151.86	15.19	0.00	167.05	RL	
	Account Subtotal:	\$449.31	\$95.17	\$0.00	\$544.48		
118-480-040	04/10/2026	151.86	15.19	0.00	167.05		
	Account Subtotal:	\$151.86	\$15.19	\$0.00	\$167.05		
118-490-007	12/10/2025	151.86	15.19	0.00	167.05		
	04/10/2026	151.86	15.19	0.00	167.05		
	Account Subtotal:	\$303.72	\$30.38	\$0.00	\$334.10		
118-490-008	04/10/2026	151.86	15.19	0.00	167.05		
	Account Subtotal:	\$151.86	\$15.19	\$0.00	\$167.05		
118-490-022	04/10/2026	151.86	15.19	0.00	167.05		
	Account Subtotal:	\$151.86	\$15.19	\$0.00	\$167.05		
118-500-015	04/10/2026	151.86	15.19	0.00	167.05		
	Account Subtotal:	\$151.86	\$15.19	\$0.00	\$167.05		
118-510-029	04/10/2026	151.86	15.19	0.00	167.05		
	Account Subtotal:	\$151.86	\$15.19	\$0.00	\$167.05		
118-530-007	04/10/2026	151.86	15.19	0.00	167.05		
	Account Subtotal:	\$151.86	\$15.19	\$0.00	\$167.05		
118-530-020	04/10/2026	151.86	15.19	0.00	167.05		
	Account Subtotal:	\$151.86	\$15.19	\$0.00	\$167.05		
118-560-006	04/10/2026	151.86	15.19	0.00	167.05	RL	
	Account Subtotal:	\$151.86	\$15.19	\$0.00	\$167.05		
118-570-018	04/10/2026	151.86	15.19	0.00	167.05		
	Account Subtotal:	\$151.86	\$15.19	\$0.00	\$167.05		
118-580-035	04/10/2026	151.86	15.19	0.00	167.05		
	Account Subtotal:	\$151.86	\$15.19	\$0.00	\$167.05		
118-610-009	12/10/2025	151.86	15.19	0.00	167.05		
	04/10/2026	151.86	15.19	0.00	167.05		
	Account Subtotal:	\$303.72	\$30.38	\$0.00	\$334.10		

(1) Fees: This amount excludes Delinquency Management fees that were or will be collected in a subsequent billing.

(2) Delinquency Management (DM): RL=Reminder Letter Sent; DL=Demand Letter Sent; SR=Tax Roll Removal Requested; SC=Tax Roll Removal Confirmed; FL=Foreclosure Letter Sent; OL=Other Letter Sent; FI=Judicial Foreclosure Initiated; CP=County Payment Plan; FH=Judicial Foreclosure on Hold/Special Case; FC=Foreclosure Complete; LIT=Litigation Guarantee; LGL=Legal Fees and Costs; O=Other Fees; SO=Tax Roll Removal County Fee; PP=Payment Plan.

(3) Miscellaneous Codes: DB=Direct Bill Sent; BK=Declared Bankruptcy; PM=Partial Payment made, remainder delinquent.

City of Clayton

Delinquency Detail Report

Late Charges Calculated Through: 05/22/2026

Account ID	Due Date	Amount	Penalties	Fees (1)	Total	Delinquency Mgmt (2)	Misc (3)
CFD 2007-1 - CFD 2007-1 Citywide Landscaping Tax							
118-620-013	04/10/2026	151.86	15.19	0.00	167.05		
	Account Subtotal:	\$151.86	\$15.19	\$0.00	\$167.05		
118-620-026	12/10/2025	151.86	15.19	0.00	167.05		
	04/10/2026	151.86	15.19	0.00	167.05		
	Account Subtotal:	\$303.72	\$30.38	\$0.00	\$334.10		
118-620-037	04/10/2026	151.86	15.19	0.00	167.05		
	Account Subtotal:	\$151.86	\$15.19	\$0.00	\$167.05		
118-620-040	04/10/2026	151.86	15.19	0.00	167.05		
	Account Subtotal:	\$151.86	\$15.19	\$0.00	\$167.05		
118-630-027	04/10/2026	151.86	15.19	0.00	167.05		
	Account Subtotal:	\$151.86	\$15.19	\$0.00	\$167.05		
118-650-016	04/10/2026	151.86	15.19	0.00	167.05		
	Account Subtotal:	\$151.86	\$15.19	\$0.00	\$167.05		
118-670-031	04/10/2026	151.86	15.19	0.00	167.05		
	Account Subtotal:	\$151.86	\$15.19	\$0.00	\$167.05		
118-690-004	04/10/2026	151.86	15.19	0.00	167.05		
	Account Subtotal:	\$151.86	\$15.19	\$0.00	\$167.05		
118-690-021	04/10/2026	151.86	15.19	0.00	167.05		
	Account Subtotal:	\$151.86	\$15.19	\$0.00	\$167.05		
118-690-029	04/10/2026	151.86	15.19	0.00	167.05		
	Account Subtotal:	\$151.86	\$15.19	\$0.00	\$167.05		
118-690-033	04/10/2026	151.86	15.19	0.00	167.05		
	Account Subtotal:	\$151.86	\$15.19	\$0.00	\$167.05		
118-700-005	04/10/2026	151.86	15.19	0.00	167.05		
	Account Subtotal:	\$151.86	\$15.19	\$0.00	\$167.05		
118-700-014	12/10/2025	151.86	15.19	0.00	167.05		
	04/10/2026	151.86	15.19	0.00	167.05		
	Account Subtotal:	\$303.72	\$30.38	\$0.00	\$334.10		
119-013-002	04/10/2026	151.86	15.19	0.00	167.05		
	Account Subtotal:	\$151.86	\$15.19	\$0.00	\$167.05		
119-013-003	04/10/2026	151.86	15.19	0.00	167.05		
	Account Subtotal:	\$151.86	\$15.19	\$0.00	\$167.05		

(1) Fees: This amount excludes Delinquency Management fees that were or will be collected in a subsequent billing.

(2) Delinquency Management (DM): RL=Reminder Letter Sent; DL=Demand Letter Sent; SR=Tax Roll Removal Requested; SC=Tax Roll Removal Confirmed; FL=Foreclosure Letter Sent; OL=Other Letter Sent; FI=Judicial Foreclosure Initiated; CP=County Payment Plan; FH=Judicial Foreclosure on Hold/Special Case; FC=Foreclosure Complete; LIT=Litigation Guarantee; LGL=Legal Fees and Costs; O=Other Fees; SO=Tax Roll Removal County Fee; PP=Payment Plan.

(3) Miscellaneous Codes: DB=Direct Bill Sent; BK=Declared Bankruptcy; PM=Partial Payment made, remainder delinquent.

City of Clayton

Delinquency Detail Report

Late Charges Calculated Through: 05/22/2026

Account ID	Due Date	Amount	Penalties	Fees (1)	Total	Delinquency Mgmt (2)	Misc (3)
CFD 2007-1 - CFD 2007-1 Citywide Landscaping Tax							
119-013-004	04/10/2026	151.86	15.19	0.00	167.05		
	Account Subtotal:	\$151.86	\$15.19	\$0.00	\$167.05		
119-013-007	04/10/2026	151.86	15.19	0.00	167.05		
	Account Subtotal:	\$151.86	\$15.19	\$0.00	\$167.05		
119-013-008	04/10/2026	151.86	15.19	0.00	167.05		
	Account Subtotal:	\$151.86	\$15.19	\$0.00	\$167.05		
119-021-013	04/10/2026	151.86	15.19	0.00	167.05		
	Account Subtotal:	\$151.86	\$15.19	\$0.00	\$167.05		
119-021-019	04/10/2026	151.86	15.19	0.00	167.05		
	Account Subtotal:	\$151.86	\$15.19	\$0.00	\$167.05		
119-021-055	04/10/2026	151.86	15.19	0.00	167.05		
	Account Subtotal:	\$151.86	\$15.19	\$0.00	\$167.05		
119-021-070	12/10/2025	151.86	15.19	0.00	167.05		
	04/10/2026	151.86	15.19	0.00	167.05		
	Account Subtotal:	\$303.72	\$30.38	\$0.00	\$334.10		
119-022-008	12/10/2021	137.23	110.47	0.00	247.70	RL,DL	
	04/10/2022	137.23	110.47	0.00	247.70	RL,DL	
	12/10/2022	141.35	88.34	0.00	229.69	RL,DL	
	04/10/2023	141.35	88.34	0.00	229.69	DL	
	12/10/2023	145.59	64.79	0.00	210.38	DL	
	04/10/2024	145.59	64.79	0.00	210.38	DL	
	12/10/2024	149.96	39.74	0.00	189.70	DL	
	04/10/2025	149.96	39.74	0.00	189.70	DL	
	12/10/2025	151.86	15.19	0.00	167.05	DL	
	04/10/2026	151.86	15.19	0.00	167.05	DL	
	Account Subtotal:	\$1,451.98	\$637.06	\$0.00	\$2,089.04		
119-040-031	04/10/2026	151.86	15.19	0.00	167.05		
	Account Subtotal:	\$151.86	\$15.19	\$0.00	\$167.05		
119-102-014	04/10/2026	151.86	15.19	0.00	167.05		
	Account Subtotal:	\$151.86	\$15.19	\$0.00	\$167.05		
119-111-006	04/10/2026	151.86	15.19	0.00	167.05		
	Account Subtotal:	\$151.86	\$15.19	\$0.00	\$167.05		

(1) Fees: This amount excludes Delinquency Management fees that were or will be collected in a subsequent billing.

(2) Delinquency Management (DM): RL=Reminder Letter Sent; DL=Demand Letter Sent; SR=Tax Roll Removal Requested; SC=Tax Roll Removal Confirmed; FL=Foreclosure Letter Sent; OL=Other Letter Sent; FI=Judicial Foreclosure Initiated; CP=County Payment Plan; FH=Judicial Foreclosure on Hold/Special Case; FC=Foreclosure Complete; LIT=Litigation Guarantee; LGL=Legal Fees and Costs; O=Other Fees; SO=Tax Roll Removal County Fee; PP=Payment Plan.

(3) Miscellaneous Codes: DB=Direct Bill Sent; BK=Declared Bankruptcy; PM=Partial Payment made, remainder delinquent.

City of Clayton

Delinquency Detail Report

Late Charges Calculated Through: 05/22/2026

Account ID	Due Date	Amount	Penalties	Fees (1)	Total	Delinquency Mgmt (2)	Misc (3)
CFD 2007-1 - CFD 2007-1 Citywide Landscaping Tax							
119-113-006	04/10/2026	151.86	15.19	0.00	167.05		
	Account Subtotal:	\$151.86	\$15.19	\$0.00	\$167.05		
119-113-009	04/10/2026	151.86	15.19	0.00	167.05		
	Account Subtotal:	\$151.86	\$15.19	\$0.00	\$167.05		
119-113-012	04/10/2026	151.86	15.19	0.00	167.05		
	Account Subtotal:	\$151.86	\$15.19	\$0.00	\$167.05		
119-123-003	04/10/2026	151.86	15.19	0.00	167.05		
	Account Subtotal:	\$151.86	\$15.19	\$0.00	\$167.05		
119-142-005	04/10/2026	151.86	15.19	0.00	167.05		
	Account Subtotal:	\$151.86	\$15.19	\$0.00	\$167.05		
119-153-005	04/10/2026	151.86	15.19	0.00	167.05		
	Account Subtotal:	\$151.86	\$15.19	\$0.00	\$167.05		
119-173-001	04/10/2026	151.86	15.19	0.00	167.05		
	Account Subtotal:	\$151.86	\$15.19	\$0.00	\$167.05		
119-211-005	04/10/2026	151.86	15.19	0.00	167.05		
	Account Subtotal:	\$151.86	\$15.19	\$0.00	\$167.05		
119-212-006	04/10/2026	151.86	15.19	0.00	167.05		
	Account Subtotal:	\$151.86	\$15.19	\$0.00	\$167.05		
119-232-020	04/10/2026	151.86	15.19	0.00	167.05		
	Account Subtotal:	\$151.86	\$15.19	\$0.00	\$167.05		
119-232-035	04/10/2026	151.86	15.19	0.00	167.05		
	Account Subtotal:	\$151.86	\$15.19	\$0.00	\$167.05		
119-232-039	12/10/2025	151.86	15.19	0.00	167.05		
	04/10/2026	151.86	15.19	0.00	167.05		
	Account Subtotal:	\$303.72	\$30.38	\$0.00	\$334.10		
119-241-011	04/10/2026	151.86	15.19	0.00	167.05		
	Account Subtotal:	\$151.86	\$15.19	\$0.00	\$167.05		
119-242-033	04/10/2026	151.86	15.19	0.00	167.05		
	Account Subtotal:	\$151.86	\$15.19	\$0.00	\$167.05		

(1) Fees: This amount excludes Delinquency Management fees that were or will be collected in a subsequent billing.

(2) Delinquency Management (DM): RL=Reminder Letter Sent; DL=Demand Letter Sent; SR=Tax Roll Removal Requested; SC=Tax Roll Removal Confirmed; FL=Foreclosure Letter Sent; OL=Other Letter Sent; FI=Judicial Foreclosure Initiated; CP=County Payment Plan; FH=Judicial Foreclosure on Hold/Special Case; FC=Foreclosure Complete; LIT=Litigation Guarantee; LGL=Legal Fees and Costs; O=Other Fees; SO=Tax Roll Removal County Fee; PP=Payment Plan.

(3) Miscellaneous Codes: DB=Direct Bill Sent; BK=Declared Bankruptcy; PM=Partial Payment made, remainder delinquent.

City of Clayton

Delinquency Detail Report

Late Charges Calculated Through: 05/22/2026

Account ID	Due Date	Amount	Penalties	Fees (1)	Total	Delinquency Mgmt (2)	Misc (3)
CFD 2007-1 - CFD 2007-1 Citywide Landscaping Tax							
119-274-001	04/10/2022	137.23	110.47	0.00	247.70	RL,DL	
	12/10/2022	141.35	88.34	0.00	229.69	RL,DL	
	04/10/2023	141.35	88.34	0.00	229.69	RL,DL	
	04/10/2026	151.86	15.19	0.00	167.05	DL	
	Account Subtotal:	\$571.79	\$302.34	\$0.00	\$874.13		
119-275-009	04/10/2026	151.86	15.19	0.00	167.05		
	Account Subtotal:	\$151.86	\$15.19	\$0.00	\$167.05		
119-281-014	04/10/2026	151.86	15.19	0.00	167.05		
	Account Subtotal:	\$151.86	\$15.19	\$0.00	\$167.05		
119-290-017	04/10/2026	151.86	15.19	0.00	167.05		
	Account Subtotal:	\$151.86	\$15.19	\$0.00	\$167.05		
119-301-013	04/10/2026	151.86	15.19	0.00	167.05		
	Account Subtotal:	\$151.86	\$15.19	\$0.00	\$167.05		
119-301-015	04/10/2026	151.86	15.19	0.00	167.05		
	Account Subtotal:	\$151.86	\$15.19	\$0.00	\$167.05		
119-302-004	04/10/2026	151.86	15.19	0.00	167.05		
	Account Subtotal:	\$151.86	\$15.19	\$0.00	\$167.05		
119-362-004	04/10/2026	151.86	15.19	0.00	167.05		
	Account Subtotal:	\$151.86	\$15.19	\$0.00	\$167.05		
119-372-005	04/10/2026	151.86	15.19	0.00	167.05		
	Account Subtotal:	\$151.86	\$15.19	\$0.00	\$167.05		
119-411-001	04/10/2026	151.86	15.19	0.00	167.05		
	Account Subtotal:	\$151.86	\$15.19	\$0.00	\$167.05		
119-412-010	04/10/2026	151.86	15.19	0.00	167.05		
	Account Subtotal:	\$151.86	\$15.19	\$0.00	\$167.05		
119-412-033	12/10/2025	151.86	15.19	0.00	167.05		
	04/10/2026	151.86	15.19	0.00	167.05		
	Account Subtotal:	\$303.72	\$30.38	\$0.00	\$334.10		
119-421-025	04/10/2026	151.86	15.19	0.00	167.05		
	Account Subtotal:	\$151.86	\$15.19	\$0.00	\$167.05		
119-440-001	04/10/2026	151.86	15.19	0.00	167.05		
	Account Subtotal:	\$151.86	\$15.19	\$0.00	\$167.05		

(1) Fees: This amount excludes Delinquency Management fees that were or will be collected in a subsequent billing.

(2) Delinquency Management (DM): RL=Reminder Letter Sent; DL=Demand Letter Sent; SR=Tax Roll Removal Requested; SC=Tax Roll Removal Confirmed; FL=Foreclosure Letter Sent; OL=Other Letter Sent; FI=Judicial Foreclosure Initiated; CP=County Payment Plan; FH=Judicial Foreclosure on Hold/Special Case; FC=Foreclosure Complete; LIT=Litigation Guarantee; LGL=Legal Fees and Costs; O=Other Fees; SO=Tax Roll Removal County Fee; PP=Payment Plan.

(3) Miscellaneous Codes: DB=Direct Bill Sent; BK=Declared Bankruptcy; PM=Partial Payment made, remainder delinquent.

City of Clayton

Delinquency Detail Report

Late Charges Calculated Through: 05/22/2026

Account ID	Due Date	Amount	Penalties	Fees (1)	Total	Delinquency Mgmt (2)	Misc (3)
CFD 2007-1 - CFD 2007-1 Citywide Landscaping Tax							
119-440-017	12/10/2025	151.86	15.19	0.00	167.05		
	04/10/2026	151.86	15.19	0.00	167.05		
	Account Subtotal:	\$303.72	\$30.38	\$0.00	\$334.10		
119-462-001	04/10/2026	151.86	15.19	0.00	167.05		
	Account Subtotal:	\$151.86	\$15.19	\$0.00	\$167.05		
119-464-007	04/10/2026	151.86	15.19	0.00	167.05		
	Account Subtotal:	\$151.86	\$15.19	\$0.00	\$167.05		
119-472-001	04/10/2026	151.86	15.19	0.00	167.05		
	Account Subtotal:	\$151.86	\$15.19	\$0.00	\$167.05		
119-490-001	04/10/2026	151.86	15.19	0.00	167.05		
	Account Subtotal:	\$151.86	\$15.19	\$0.00	\$167.05		
119-490-017	04/10/2026	151.86	15.19	0.00	167.05		
	Account Subtotal:	\$151.86	\$15.19	\$0.00	\$167.05		
119-490-020	12/10/2025	151.86	15.19	0.00	167.05		
	04/10/2026	151.86	15.19	0.00	167.05		
	Account Subtotal:	\$303.72	\$30.38	\$0.00	\$334.10		
119-530-006	04/10/2022	137.23	110.47	0.00	247.70	RL,DL	
	12/10/2022	141.35	88.34	0.00	229.69	RL,DL	
	04/10/2023	141.35	88.34	0.00	229.69	RL,DL	
	12/10/2023	145.59	64.79	0.00	210.38	DL	
	04/10/2024	145.59	64.79	0.00	210.38	DL	
	12/10/2024	149.96	39.74	0.00	189.70	DL	
	04/10/2025	149.96	39.74	0.00	189.70	DL	
	04/10/2026	151.86	15.19	0.00	167.05	DL	
	Account Subtotal:	\$1,162.89	\$511.40	\$0.00	\$1,674.29		
119-530-015	04/10/2026	151.86	15.19	0.00	167.05		
	Account Subtotal:	\$151.86	\$15.19	\$0.00	\$167.05		
119-552-008	12/10/2023	145.59	64.79	0.00	210.38	RL,DL	
	04/10/2024	145.59	64.79	0.00	210.38	RL,DL	
	12/10/2024	149.96	39.74	0.00	189.70	RL,DL	
	04/10/2025	149.96	39.74	0.00	189.70	DL	
	Account Subtotal:	\$591.10	\$209.06	\$0.00	\$800.16		

(1) Fees: This amount excludes Delinquency Management fees that were or will be collected in a subsequent billing.

(2) Delinquency Management (DM): RL=Reminder Letter Sent; DL=Demand Letter Sent; SR=Tax Roll Removal Requested; SC=Tax Roll Removal Confirmed; FL=Foreclosure Letter Sent; OL=Other Letter Sent; FI=Judicial Foreclosure Initiated; CP=County Payment Plan; FH=Judicial Foreclosure on Hold/Special Case; FC=Foreclosure Complete; LIT=Litigation Guarantee; LGL=Legal Fees and Costs; O=Other Fees; SO=Tax Roll Removal County Fee; PP=Payment Plan.

(3) Miscellaneous Codes: DB=Direct Bill Sent; BK=Declared Bankruptcy; PM=Partial Payment made, remainder delinquent.

City of Clayton

Delinquency Detail Report

Late Charges Calculated Through: 05/22/2026

Account ID	Due Date	Amount	Penalties	Fees (1)	Total	Delinquency Mgmt (2)	Misc (3)
CFD 2007-1 - CFD 2007-1 Citywide Landscaping Tax							
119-555-003	04/10/2026	151.86	15.19	0.00	167.05		
	Account Subtotal:	\$151.86	\$15.19	\$0.00	\$167.05		
119-573-002	04/10/2026	151.86	15.19	0.00	167.05		
	Account Subtotal:	\$151.86	\$15.19	\$0.00	\$167.05		
119-573-014	04/10/2026	151.86	15.19	0.00	167.05		
	Account Subtotal:	\$151.86	\$15.19	\$0.00	\$167.05		
119-582-010	04/10/2026	151.86	15.19	0.00	167.05		
	Account Subtotal:	\$151.86	\$15.19	\$0.00	\$167.05		
119-591-006	04/10/2026	151.86	15.19	0.00	167.05		
	Account Subtotal:	\$151.86	\$15.19	\$0.00	\$167.05		
119-592-006	04/10/2026	151.86	15.19	0.00	167.05		
	Account Subtotal:	\$151.86	\$15.19	\$0.00	\$167.05		
119-593-004	04/10/2026	151.86	15.19	0.00	167.05		
	Account Subtotal:	\$151.86	\$15.19	\$0.00	\$167.05		
119-600-062	04/10/2026	151.86	15.19	0.00	167.05		
	Account Subtotal:	\$151.86	\$15.19	\$0.00	\$167.05		
119-610-027	04/10/2026	151.86	15.19	0.00	167.05		
	Account Subtotal:	\$151.86	\$15.19	\$0.00	\$167.05		
119-640-001	04/10/2026	151.86	15.19	0.00	167.05		
	Account Subtotal:	\$151.86	\$15.19	\$0.00	\$167.05		
120-033-010	04/10/2026	151.86	15.19	0.00	167.05		
	Account Subtotal:	\$151.86	\$15.19	\$0.00	\$167.05		
120-043-013	04/10/2026	151.86	15.19	0.00	167.05		
	Account Subtotal:	\$151.86	\$15.19	\$0.00	\$167.05		
120-043-028	04/10/2026	151.86	15.19	0.00	167.05		
	Account Subtotal:	\$151.86	\$15.19	\$0.00	\$167.05		
120-052-012	04/10/2026	151.86	15.19	0.00	167.05		
	Account Subtotal:	\$151.86	\$15.19	\$0.00	\$167.05		
120-104-001	12/10/2025	151.86	15.19	0.00	167.05		
	04/10/2026	151.86	15.19	0.00	167.05		
	Account Subtotal:	\$303.72	\$30.38	\$0.00	\$334.10		

(1) Fees: This amount excludes Delinquency Management fees that were or will be collected in a subsequent billing.

(2) Delinquency Management (DM): RL=Reminder Letter Sent; DL=Demand Letter Sent; SR=Tax Roll Removal Requested; SC=Tax Roll Removal Confirmed; FL=Foreclosure Letter Sent; OL=Other Letter Sent; FI=Judicial Foreclosure Initiated; CP=County Payment Plan; FH=Judicial Foreclosure on Hold/Special Case; FC=Foreclosure Complete; LIT=Litigation Guarantee; LGL=Legal Fees and Costs; O=Other Fees; SO=Tax Roll Removal County Fee; PP=Payment Plan.

(3) Miscellaneous Codes: DB=Direct Bill Sent; BK=Declared Bankruptcy; PM=Partial Payment made, remainder delinquent.

City of Clayton

Delinquency Detail Report

Late Charges Calculated Through: 05/22/2026

Account ID	Due Date	Amount	Penalties	Fees (1)	Total	Delinquency Mgmt (2)	Misc (3)
CFD 2007-1 - CFD 2007-1 Citywide Landscaping Tax							
120-105-021	04/10/2026	151.86	15.19	0.00	167.05		
	Account Subtotal:	\$151.86	\$15.19	\$0.00	\$167.05		
121-081-016	04/10/2026	151.86	15.19	0.00	167.05		
	Account Subtotal:	\$151.86	\$15.19	\$0.00	\$167.05		
121-081-023	04/10/2025	149.96	39.74	0.00	189.70	RL	
	12/10/2025	151.86	15.19	0.00	167.05	RL	
	04/10/2026	151.86	15.19	0.00	167.05	RL	
	Account Subtotal:	\$453.68	\$70.12	\$0.00	\$523.80		
121-082-002	12/10/2025	151.86	15.19	0.00	167.05		
	04/10/2026	151.86	15.19	0.00	167.05		
	Account Subtotal:	\$303.72	\$30.38	\$0.00	\$334.10		
121-083-003	12/10/2025	151.86	15.19	0.00	167.05		
	04/10/2026	151.86	15.19	0.00	167.05		
	Account Subtotal:	\$303.72	\$30.38	\$0.00	\$334.10		
121-170-003	04/10/2026	151.86	15.19	0.00	167.05		
	Account Subtotal:	\$151.86	\$15.19	\$0.00	\$167.05		
District Totals:		137 Accounts	\$29,215.45	\$4,771.09	\$0.00	\$33,986.54	
Report Totals:		137 Accounts	\$29,215.45	\$4,771.09	\$0.00	\$33,986.54	

(1) Fees: This amount excludes Delinquency Management fees that were or will be collected in a subsequent billing.

(2) Delinquency Management (DM): RL=Reminder Letter Sent; DL=Demand Letter Sent; SR=Tax Roll Removal Requested; SC=Tax Roll Removal Confirmed; FL=Foreclosure Letter Sent; OL=Other Letter Sent; FI=Judicial Foreclosure Initiated; CP=County Payment Plan; FH=Judicial Foreclosure on Hold/Special Case; FC=Foreclosure Complete; LIT=Litigation Guarantee; LGL=Legal Fees and Costs; O=Other Fees; SO=Tax Roll Removal County Fee; PP=Payment Plan.

(3) Miscellaneous Codes: DB=Direct Bill Sent; BK=Declared Bankruptcy; PM=Partial Payment made, remainder delinquent.

7. FISCAL YEAR 2026/27 SPECIAL TAX ROLL

The following pages show the 2026/27 Special Tax Roll for the District.

City of Clayton
CFD 2007-1 Citywide Landscaping Tax
Final Billing Detail Report for Fiscal Year 2026/27

APN	Situs Address	Status	Maximum Special Tax	Levy
078-020-019	1102 OAKWOOD CIR	Residential	\$312.84	\$312.84
078-020-020	1104 OAKWOOD CIR	Residential	312.84	312.84
078-020-021	1106 OAKWOOD CIR	Residential	312.84	312.84
078-020-022	1108 OAKWOOD CIR	Residential	312.84	312.84
078-020-023	1110 OAKWOOD CIR	Residential	312.84	312.84
078-020-026	1116 OAKWOOD CIR	Residential	312.84	312.84
078-020-027	1118 OAKWOOD CIR	Residential	312.84	312.84
078-020-028	1120 OAKWOOD CIR	Residential	312.84	312.84
078-020-029	1101 OAKWOOD CIR	Residential	312.84	312.84
078-020-030	1103 OAKWOOD CIR	Residential	312.84	312.84
078-020-031	1105 OAKWOOD CIR	Residential	312.84	312.84
078-020-032	1109 OAKWOOD CIR	Residential	312.84	312.84
078-020-033	1115 OAKWOOD CIR	Residential	312.84	312.84
078-020-034	1119 OAKWOOD CIR	Residential	312.84	312.84
078-020-040	8140 MARSH CREEK RD	Residential	312.84	312.84
078-020-041	8106 MARSH CREEK RD	Residential	312.84	312.84
078-020-042	8114 MARSH CREEK RD	Residential	312.84	312.84
078-020-043	1112 OAKWOOD CIR	Residential	312.84	312.84
078-020-044	1114 OAKWOOD CIR	Residential	312.84	312.84
078-020-045	MARSH CREEK RD	Residential	312.84	312.84
078-020-046	8120-8130 MARSH CREEK RD	Residential	312.84	312.84
118-020-029	5701 CLAYTON RD	Non-Residential	4,066.94	4,066.94
118-031-012	5484 TARA DR	Residential	312.84	312.84
118-031-037	1508-1520 KIRKER PASS RD	Non-Residential	625.68	625.68
118-031-038	5421 CLAYTON RD	Non-Residential	312.84	312.84
118-031-049	5433-5437 CLAYTON RD	Non-Residential	1,564.21	1,564.21
118-031-051	5441-5443 CLAYTON RD	Non-Residential	312.84	312.84
118-031-052	5439 CLAYTON RD	Non-Residential	312.84	312.84
118-031-054	1578 KIRKER PASS RD	Non-Residential	1,251.36	1,251.36
118-031-055	1730-1740 KIRKER PASS RD	Non-Residential	625.68	625.68
118-031-056	5431 CLAYTON RD	Non-Residential	1,564.21	1,564.21
118-031-057	1536 KIRKER PASS RD	Non-Residential	312.84	312.84
118-061-001	1554 N MITCHELL CANYON RD	Residential	312.84	312.84
118-061-002	1548 N MITCHELL CANYON RD	Residential	312.84	312.84
118-061-003	1542 N MITCHELL CANYON RD	Residential	312.84	312.84
118-061-004	1536 N MITCHELL CANYON RD	Residential	312.84	312.84
118-061-005	5901 WALLACE DR	Residential	312.84	312.84
118-061-006	5907 WALLACE DR	Residential	312.84	312.84
118-061-007	5915 WALLACE DR	Residential	312.84	312.84
118-062-001	5900 WALLACE DR	Residential	312.84	312.84
118-062-002	1512 N MITCHELL CANYON RD	Residential	312.84	312.84
118-062-003	1506 N MITCHELL CANYON RD	Residential	312.84	312.84

Slight variances may occur due to rounding

City of Clayton
CFD 2007-1 Citywide Landscaping Tax
Final Billing Detail Report for Fiscal Year 2026/27

APN	Situs Address	Status	Maximum Special Tax	Levy
118-062-004	1500 N MITCHELL CANYON RD	Residential	312.84	312.84
118-062-009	1498 N MITCHELL CANYON RD	Residential	312.84	312.84
118-062-010	5855 CLAYTON RD	Residential	312.84	312.84
118-062-011	5859 CLAYTON RD	Residential	312.84	312.84
118-063-002	1507 N MITCHELL CANYON RD	Residential	312.84	312.84
118-063-003	1513 N MITCHELL CANYON RD	Residential	312.84	312.84
118-063-004	1519 N MITCHELL CANYON RD	Residential	312.84	312.84
118-063-005	1525 N MITCHELL CANYON RD	Residential	312.84	312.84
118-063-006	1531 N MITCHELL CANYON RD	Residential	312.84	312.84
118-063-007	1537 N MITCHELL CANYON RD	Residential	312.84	312.84
118-063-008	1543 N MITCHELL CANYON RD	Residential	312.84	312.84
118-063-009	1501 N MITCHELL CANYON RD	Residential	312.84	312.84
118-064-001	5891 CAULFIELD DR	Residential	312.84	312.84
118-064-002	1555 N MITCHELL CANYON RD	Residential	312.84	312.84
118-071-001	9 EASTBROOK CT	Residential	312.84	312.84
118-071-002	17 EASTBROOK CT	Residential	312.84	312.84
118-071-003	23 EASTBROOK CT	Residential	312.84	312.84
118-071-004	29 EASTBROOK CT	Residential	312.84	312.84
118-071-005	35 EASTBROOK CT	Residential	312.84	312.84
118-071-006	41 EASTBROOK CT	Residential	312.84	312.84
118-071-007	47 EASTBROOK CT	Residential	312.84	312.84
118-071-008	48 EASTBROOK CT	Residential	312.84	312.84
118-071-009	42 EASTBROOK CT	Residential	312.84	312.84
118-071-010	36 EASTBROOK CT	Residential	312.84	312.84
118-071-011	30 EASTBROOK CT	Residential	312.84	312.84
118-071-012	24 EASTBROOK CT	Residential	312.84	312.84
118-071-013	18 EASTBROOK CT	Residential	312.84	312.84
118-071-014	5586 SOUTHBROOK DR	Residential	312.84	312.84
118-071-015	1530 N EL CAMINO DR	Residential	312.84	312.84
118-071-016	1524 N EL CAMINO DR	Residential	312.84	312.84
118-071-017	1518 N EL CAMINO DR	Residential	312.84	312.84
118-071-018	1512 N EL CAMINO DR	Residential	312.84	312.84
118-071-019	1506 N EL CAMINO DR	Residential	312.84	312.84
118-071-020	1500 N EL CAMINO DR	Residential	312.84	312.84
118-072-001	1501 N EL CAMINO DR	Residential	312.84	312.84
118-072-002	1509 N EL CAMINO DR	Residential	312.84	312.84
118-072-003	1515 N EL CAMINO DR	Residential	312.84	312.84
118-072-004	1523 N EL CAMINO DR	Residential	312.84	312.84
118-072-005	5574 SOUTHBROOK DR	Residential	312.84	312.84
118-072-006	5566 SOUTHBROOK DR	Residential	312.84	312.84
118-072-007	5560 SOUTHBROOK DR	Residential	312.84	312.84
118-072-008	19 WESTBROOK CT	Residential	312.84	312.84

Slight variances may occur due to rounding

City of Clayton
CFD 2007-1 Citywide Landscaping Tax
Final Billing Detail Report for Fiscal Year 2026/27

APN	Situs Address	Status	Maximum Special Tax	Levy
118-072-009	25 WESTBROOK CT	Residential	312.84	312.84
118-072-010	33 WESTBROOK CT	Residential	312.84	312.84
118-072-011	39 WESTBROOK CT	Residential	312.84	312.84
118-072-012	34 WESTBROOK CT	Residential	312.84	312.84
118-072-013	28 WESTBROOK CT	Residential	312.84	312.84
118-072-014	22 WESTBROOK CT	Residential	312.84	312.84
118-072-015	16 WESTBROOK CT	Residential	312.84	312.84
118-072-016	5550 SOUTHBROOK DR	Residential	312.84	312.84
118-073-001	5545 SOUTHBROOK DR	Residential	312.84	312.84
118-073-002	5551 SOUTHBROOK DR	Residential	312.84	312.84
118-073-003	5555 SOUTHBROOK DR	Residential	312.84	312.84
118-073-004	5563 SOUTHBROOK DR	Residential	312.84	312.84
118-073-005	5569 SOUTHBROOK DR	Residential	312.84	312.84
118-073-006	5575 SOUTHBROOK DR	Residential	312.84	312.84
118-074-001	1542 N EL CAMINO DR	Residential	312.84	312.84
118-074-002	5587 SOUTHBROOK DR	Residential	312.84	312.84
118-074-003	5593 SOUTHBROOK DR	Residential	312.84	312.84
118-074-004	5599 SOUTHBROOK DR	Residential	312.84	312.84
118-081-001	1561 N MITCHELL CANYON RD	Residential	312.84	312.84
118-081-002	1567 N MITCHELL CANYON RD	Residential	312.84	312.84
118-081-003	1573 N MITCHELL CANYON RD	Residential	312.84	312.84
118-081-004	1579 N MITCHELL CANYON RD	Residential	312.84	312.84
118-081-005	1585 N MITCHELL CANYON RD	Residential	312.84	312.84
118-081-006	1591 N MITCHELL CANYON RD	Residential	312.84	312.84
118-082-001	1588 N MITCHELL CANYON RD	Residential	312.84	312.84
118-082-002	1582 N MITCHELL CANYON RD	Residential	312.84	312.84
118-082-003	1576 N MITCHELL CANYON RD	Residential	312.84	312.84
118-082-004	5903 CARDINET DR	Residential	312.84	312.84
118-082-005	5909 CARDINET DR	Residential	312.84	312.84
118-082-006	5917 CARDINET DR	Residential	312.84	312.84
118-082-007	5923 CARDINET DR	Residential	312.84	312.84
118-082-008	5929 CARDINET DR	Residential	312.84	312.84
118-082-009	5935 CARDINET DR	Residential	312.84	312.84
118-082-010	5941 CARDINET DR	Residential	312.84	312.84
118-082-011	5947 CARDINET DR	Residential	312.84	312.84
118-082-012	5953 CARDINET DR	Residential	312.84	312.84
118-082-013	5959 CARDINET DR	Residential	312.84	312.84
118-082-014	5965 CARDINET DR	Residential	312.84	312.84
118-082-015	5971 CARDINET DR	Residential	312.84	312.84
118-083-001	5968 CARDINET DR	Residential	312.84	312.84
118-083-002	5962 CARDINET DR	Residential	312.84	312.84
118-083-003	5956 CARDINET DR	Residential	312.84	312.84

Slight variances may occur due to rounding

City of Clayton
CFD 2007-1 Citywide Landscaping Tax
Final Billing Detail Report for Fiscal Year 2026/27

APN	Situs Address	Status	Maximum Special Tax	Levy
118-083-004	5950 CARDINET DR	Residential	312.84	312.84
118-083-005	5944 CARDINET DR	Residential	312.84	312.84
118-083-006	5938 CARDINET DR	Residential	312.84	312.84
118-083-007	5932 CARDINET DR	Residential	312.84	312.84
118-083-008	5926 CARDINET DR	Residential	312.84	312.84
118-083-009	5904 CARDINET DR	Residential	312.84	312.84
118-091-001	5922 WALLACE DR	Residential	312.84	312.84
118-091-002	5930 WALLACE DR	Residential	312.84	312.84
118-091-003	5938 WALLACE DR	Residential	312.84	312.84
118-091-004	5946 WALLACE DR	Residential	312.84	312.84
118-091-005	5954 WALLACE DR	Residential	312.84	312.84
118-091-006	5962 WALLACE DR	Residential	312.84	312.84
118-091-007	5970 WALLACE DR	Residential	312.84	312.84
118-091-008	5978 WALLACE DR	Residential	312.84	312.84
118-091-009	5988 WALLACE DR	Residential	312.84	312.84
118-091-010	6000 CARDINET DR	Residential	312.84	312.84
118-092-001	6001 CARDINET DR	Residential	312.84	312.84
118-092-002	5995 CARDINET DR	Residential	312.84	312.84
118-092-003	5987 CARDINET DR	Residential	312.84	312.84
118-092-004	5983 CARDINET DR	Residential	312.84	312.84
118-092-005	5977 CARDINET DR	Residential	312.84	312.84
118-093-001	5974 CARDINET DR	Residential	312.84	312.84
118-093-002	5980 CARDINET DR	Residential	312.84	312.84
118-093-003	5986 CARDINET DR	Residential	312.84	312.84
118-093-004	5979 WALLACE DR	Residential	312.84	312.84
118-093-005	5965 WALLACE DR	Residential	312.84	312.84
118-093-006	5943 WALLACE DR	Residential	312.84	312.84
118-093-007	5931 WALLACE DR	Residential	312.84	312.84
118-093-008	5923 WALLACE DR	Residential	312.84	312.84
118-101-003	33 MARQUETTE CT	Residential	312.84	312.84
118-101-004	37 MARQUETTE CT	Residential	312.84	312.84
118-101-005	3 XAVIER PL	Residential	312.84	312.84
118-101-006	7 XAVIER PL	Residential	312.84	312.84
118-101-007	11 XAVIER PL	Residential	312.84	312.84
118-101-008	12 XAVIER PL	Residential	312.84	312.84
118-101-009	8 XAVIER PL	Residential	312.84	312.84
118-101-010	55 MARQUETTE CT	Residential	312.84	312.84
118-101-011	63 MARQUETTE CT	Residential	312.84	312.84
118-101-012	67 MARQUETTE CT	Residential	312.84	312.84
118-101-013	66 MARQUETTE CT	Residential	312.84	312.84
118-101-014	60 MARQUETTE CT	Residential	312.84	312.84
118-101-015	54 MARQUETTE CT	Residential	312.84	312.84

Slight variances may occur due to rounding

City of Clayton
CFD 2007-1 Citywide Landscaping Tax
Final Billing Detail Report for Fiscal Year 2026/27

APN	Situs Address	Status	Maximum Special Tax	Levy
118-101-016	48 MARQUETTE CT	Residential	312.84	312.84
118-101-017	42 MARQUETTE CT	Residential	312.84	312.84
118-101-018	36 MARQUETTE CT	Residential	312.84	312.84
118-101-019	30 MARQUETTE CT	Residential	312.84	312.84
118-101-020	5518 SOUTHBROOK DR	Residential	312.84	312.84
118-101-021	5510 SOUTHBROOK DR	Residential	312.84	312.84
118-101-023	5540 SOUTHBROOK DR	Residential	312.84	312.84
118-101-024	5544 SOUTHBROOK DR	Residential	312.84	312.84
118-101-025	5555 CLAYTON RD	Non-Residential	938.52	938.52
118-102-001	5509 SOUTHBROOK DR	Residential	312.84	312.84
118-102-002	5511 SOUTHBROOK DR	Residential	312.84	312.84
118-102-003	5523 SOUTHBROOK DR	Residential	312.84	312.84
118-102-005	5533 SOUTHBROOK DR	Residential	312.84	312.84
118-102-006	5539 SOUTHBROOK DR	Residential	312.84	312.84
118-102-008	5513 SOUTHBROOK DR	Residential	312.84	312.84
118-102-009	5515 SOUTHBROOK DR	Residential	312.84	312.84
118-102-010	5527 SOUTHBROOK DR	Residential	312.84	312.84
118-102-011	5521 SOUTHBROOK DR	Residential	312.84	312.84
118-110-001	5565 MORNINGSIDE DR	Residential	312.84	312.84
118-110-002	5567 MORNINGSIDE DR	Residential	312.84	312.84
118-110-004	5577 MORNINGSIDE DR	Residential	312.84	312.84
118-110-006	5589 MORNINGSIDE DR	Residential	312.84	312.84
118-110-007	5597 MORNINGSIDE DR	Residential	312.84	312.84
118-110-008	5599 MORNINGSIDE DR	Residential	312.84	312.84
118-110-009	5569 MORNINGSIDE DR	Residential	312.84	312.84
118-110-010	5571 MORNINGSIDE DR	Residential	312.84	312.84
118-110-011	5569 MORNINGSIDE DR	Residential	312.84	312.84
118-163-001	1500 HAVILAND CT	Residential	312.84	312.84
118-163-002	1504 HAVILAND CT	Residential	312.84	312.84
118-163-003	1508 HAVILAND CT	Residential	312.84	312.84
118-164-001	1509 HAVILAND CT	Residential	312.84	312.84
118-164-002	1505 HAVILAND CT	Residential	312.84	312.84
118-164-003	1501 HAVILAND CT	Residential	312.84	312.84
118-164-004	5471 TARA DR	Residential	312.84	312.84
118-164-005	1500 TARA CT	Residential	312.84	312.84
118-164-006	1501 TARA CT	Residential	312.84	312.84
118-164-007	1505 TARA CT	Residential	312.84	312.84
118-164-008	1509 TARA CT	Residential	312.84	312.84
118-164-009	1515 TARA CT	Residential	312.84	312.84
118-164-010	1519 TARA CT	Residential	312.84	312.84
118-164-011	1523 TARA CT	Residential	312.84	312.84
118-164-012	1527 TARA CT	Residential	312.84	312.84

Slight variances may occur due to rounding

City of Clayton
CFD 2007-1 Citywide Landscaping Tax
Final Billing Detail Report for Fiscal Year 2026/27

APN	Situs Address	Status	Maximum Special Tax	Levy
118-164-013	5472 TARA DR	Residential	312.84	312.84
118-164-014	5474 TARA DR	Residential	312.84	312.84
118-164-015	5476 TARA DR	Residential	312.84	312.84
118-164-016	5478 TARA DR	Residential	312.84	312.84
118-164-017	5480 TARA DR	Residential	312.84	312.84
118-164-018	1501 OHARA CT	Residential	312.84	312.84
118-164-019	1505 OHARA CT	Residential	312.84	312.84
118-164-020	1509 OHARA CT	Residential	312.84	312.84
118-164-021	1515 OHARA CT	Residential	312.84	312.84
118-164-022	1519 OHARA CT	Residential	312.84	312.84
118-164-023	1523 OHARA CT	Residential	312.84	312.84
118-164-024	1527 OHARA CT	Residential	312.84	312.84
118-164-025	1531 OHARA CT	Residential	312.84	312.84
118-164-026	1535 OHARA CT	Residential	312.84	312.84
118-164-027	1539 OHARA CT	Residential	312.84	312.84
118-164-028	1543 OHARA CT	Residential	312.84	312.84
118-164-029	1547 OHARA CT	Residential	312.84	312.84
118-164-030	1551 OHARA CT	Residential	312.84	312.84
118-164-031	1555 OHARA CT	Residential	312.84	312.84
118-164-032	1559 OHARA CT	Residential	312.84	312.84
118-164-033	1563 OHARA CT	Residential	312.84	312.84
118-164-034	1562 OHARA CT	Residential	312.84	312.84
118-164-035	1558 OHARA CT	Residential	312.84	312.84
118-164-036	1554 OHARA CT	Residential	312.84	312.84
118-164-037	1550 OHARA CT	Residential	312.84	312.84
118-164-038	1546 OHARA CT	Residential	312.84	312.84
118-164-039	1542 OHARA CT	Residential	312.84	312.84
118-164-040	1538 OHARA CT	Residential	312.84	312.84
118-164-041	1514 OHARA CT	Residential	312.84	312.84
118-164-042	1510 OHARA CT	Residential	312.84	312.84
118-164-043	1506 OHARA CT	Residential	312.84	312.84
118-164-045	1529 HAVILAND PL	Residential	312.84	312.84
118-164-046	1533 HAVILAND PL	Residential	312.84	312.84
118-164-047	1537 HAVILAND PL	Residential	312.84	312.84
118-164-048	1541 HAVILAND PL	Residential	312.84	312.84
118-164-049	1545 HAVILAND PL	Residential	312.84	312.84
118-164-050	1549 HAVILAND PL	Residential	312.84	312.84
118-164-051	1553 HAVILAND PL	Residential	312.84	312.84
118-164-052	1557 HAVILAND PL	Residential	312.84	312.84
118-164-053	1554 HAVILAND PL	Residential	312.84	312.84
118-164-054	1550 HAVILAND PL	Residential	312.84	312.84
118-164-055	1546 HAVILAND PL	Residential	312.84	312.84

Slight variances may occur due to rounding

City of Clayton
CFD 2007-1 Citywide Landscaping Tax
Final Billing Detail Report for Fiscal Year 2026/27

APN	Situs Address	Status	Maximum Special Tax	Levy
118-164-056	1542 HAVILAND PL	Residential	312.84	312.84
118-164-057	1538 HAVILAND PL	Residential	312.84	312.84
118-164-058	1534 HAVILAND PL	Residential	312.84	312.84
118-164-059	1530 HAVILAND PL	Residential	312.84	312.84
118-164-060	1526 HAVILAND PL	Residential	312.84	312.84
118-164-061	1522 HAVILAND PL	Residential	312.84	312.84
118-164-062	1518 HAVILAND PL	Residential	312.84	312.84
118-164-076	5482 TARA DR	Residential	312.84	312.84
118-164-080	5475 TARA DR	Residential	312.84	312.84
118-164-081	5473 TARA DR	Residential	312.84	312.84
118-164-085	5479 TARA DR	Residential	312.84	312.84
118-164-086	5477 TARA DR	Residential	312.84	312.84
118-211-001	2 ALEF CT	Residential	312.84	312.84
118-211-002	8 ALEF CT	Residential	312.84	312.84
118-211-003	14 ALEF CT	Residential	312.84	312.84
118-211-004	11 ALEF CT	Residential	312.84	312.84
118-211-005	7 ALEF CT	Residential	312.84	312.84
118-211-006	1 ALEF CT	Residential	312.84	312.84
118-211-007	2 WHITT CT	Residential	312.84	312.84
118-211-008	8 WHITT CT	Residential	312.84	312.84
118-211-009	14 WHITT CT	Residential	312.84	312.84
118-211-010	11 WHITT CT	Residential	312.84	312.84
118-211-011	7 WHITT CT	Residential	312.84	312.84
118-211-012	1 WHITT CT	Residential	312.84	312.84
118-211-013	5634 SOUTHBROOK DR	Residential	312.84	312.84
118-211-014	5640 SOUTHBROOK DR	Residential	312.84	312.84
118-211-015	5646 SOUTHBROOK DR	Residential	312.84	312.84
118-212-001	5647 SOUTHBROOK DR	Residential	312.84	312.84
118-212-002	5641 SOUTHBROOK DR	Residential	312.84	312.84
118-212-003	5635 SOUTHBROOK DR	Residential	312.84	312.84
118-212-004	2 CASEY GLEN CT	Residential	312.84	312.84
118-212-005	8 CASEY GLEN CT	Residential	312.84	312.84
118-212-006	14 CASEY GLEN CT	Residential	312.84	312.84
118-212-007	11 CASEY GLEN CT	Residential	312.84	312.84
118-212-008	7 CASEY GLEN CT	Residential	312.84	312.84
118-212-009	1 CASEY GLEN CT	Residential	312.84	312.84
118-212-012	2 RACHEL RANCH CT	Residential	312.84	312.84
118-212-013	4 RACHEL RANCH CT	Residential	312.84	312.84
118-212-014	6 RACHEL RANCH CT	Residential	312.84	312.84
118-212-015	8 RACHEL RANCH CT	Residential	312.84	312.84
118-212-016	7 RACHEL RANCH CT	Residential	312.84	312.84
118-212-017	5 RACHEL RANCH CT	Residential	312.84	312.84

Slight variances may occur due to rounding

City of Clayton
CFD 2007-1 Citywide Landscaping Tax
Final Billing Detail Report for Fiscal Year 2026/27

APN	Situs Address	Status	Maximum Special Tax	Levy
118-212-018	3 RACHEL RANCH CT	Residential	312.84	312.84
118-212-019	1 RACHEL RANCH CT	Residential	312.84	312.84
118-221-001	5884 CAULFIELD DR	Residential	312.84	312.84
118-221-002	607 BLACK POINT CT	Residential	312.84	312.84
118-221-003	615 BLACK POINT CT	Residential	312.84	312.84
118-221-004	620 BLACK POINT CT	Residential	312.84	312.84
118-221-005	614 BLACK POINT CT	Residential	312.84	312.84
118-221-006	608 BLACK POINT CT	Residential	312.84	312.84
118-221-007	5878 CAULFIELD DR	Residential	312.84	312.84
118-221-008	501 CAULFIELD CT	Residential	312.84	312.84
118-221-009	507 CAULFIELD CT	Residential	312.84	312.84
118-221-010	515 CAULFIELD CT	Residential	312.84	312.84
118-221-011	514 CAULFIELD CT	Residential	312.84	312.84
118-221-012	508 CAULFIELD CT	Residential	312.84	312.84
118-221-013	5866 CAULFIELD DR	Residential	312.84	312.84
118-221-014	5860 CAULFIELD DR	Residential	312.84	312.84
118-221-015	201 JEFFRY RANCH PL	Residential	312.84	312.84
118-221-016	207 JEFFRY RANCH PL	Residential	312.84	312.84
118-221-017	215 JEFFRY RANCH PL	Residential	312.84	312.84
118-221-018	221 JEFFRY RANCH PL	Residential	312.84	312.84
118-221-019	227 JEFFRY RANCH PL	Residential	312.84	312.84
118-221-020	233 JEFFRY RANCH PL	Residential	312.84	312.84
118-221-021	239 JEFFRY RANCH PL	Residential	312.84	312.84
118-221-022	245 JEFFRY RANCH PL	Residential	312.84	312.84
118-221-023	251 JEFFRY RANCH PL	Residential	312.84	312.84
118-221-024	250 JEFFRY RANCH PL	Residential	312.84	312.84
118-221-025	244 JEFFRY RANCH PL	Residential	312.84	312.84
118-221-026	238 JEFFRY RANCH PL	Residential	312.84	312.84
118-221-027	232 JEFFRY RANCH PL	Residential	312.84	312.84
118-221-028	226 JEFFRY RANCH PL	Residential	312.84	312.84
118-221-029	220 JEFFRY RANCH PL	Residential	312.84	312.84
118-221-030	214 JEFFRY RANCH PL	Residential	312.84	312.84
118-221-031	208 JEFFRY RANCH PL	Residential	312.84	312.84
118-221-032	202 JEFFRY RANCH PL	Residential	312.84	312.84
118-222-001	101 JEFFRY RANCH CT	Residential	312.84	312.84
118-222-002	107 JEFFRY RANCH CT	Residential	312.84	312.84
118-222-003	115 JEFFRY RANCH CT	Residential	312.84	312.84
118-222-004	121 JEFFRY RANCH CT	Residential	312.84	312.84
118-222-005	127 JEFFRY RANCH CT	Residential	312.84	312.84
118-222-006	133 JEFFRY RANCH CT	Residential	312.84	312.84
118-222-007	126 JEFFRY RANCH CT	Residential	312.84	312.84
118-222-008	120 JEFFRY RANCH CT	Residential	312.84	312.84

Slight variances may occur due to rounding

City of Clayton
CFD 2007-1 Citywide Landscaping Tax
Final Billing Detail Report for Fiscal Year 2026/27

APN	Situs Address	Status	Maximum Special Tax	Levy
118-222-009	114 JEFFRY RANCH CT	Residential	312.84	312.84
118-222-010	108 JEFFRY RANCH CT	Residential	312.84	312.84
118-222-011	1507 N ATCHINSON STAGE RD	Residential	312.84	312.84
118-222-012	1515 N ATCHINSON STAGE RD	Residential	312.84	312.84
118-222-013	1521 N ATCHINSON STAGE RD	Residential	312.84	312.84
118-222-014	1527 N ATCHINSON STAGE RD	Residential	312.84	312.84
118-222-015	1533 N ATCHINSON STAGE RD	Residential	312.84	312.84
118-222-016	1539 N ATCHINSON STAGE RD	Residential	312.84	312.84
118-222-017	301 DIABLO CREEK CT	Residential	312.84	312.84
118-222-018	307 DIABLO CREEK CT	Residential	312.84	312.84
118-222-019	315 DIABLO CREEK CT	Residential	312.84	312.84
118-222-020	314 DIABLO CREEK CT	Residential	312.84	312.84
118-222-021	308 DIABLO CREEK CT	Residential	312.84	312.84
118-222-022	302 DIABLO CREEK CT	Residential	312.84	312.84
118-230-001	5801 CAULFIELD DR	Residential	312.84	312.84
118-230-003	401 DIABLO CREEK PL	Residential	312.84	312.84
118-230-004	407 DIABLO CREEK PL	Residential	312.84	312.84
118-230-005	415 DIABLO CREEK PL	Residential	312.84	312.84
118-230-006	421 DIABLO CREEK PL	Residential	312.84	312.84
118-230-007	414 DIABLO CREEK PL	Residential	312.84	312.84
118-230-008	408 DIABLO CREEK PL	Residential	312.84	312.84
118-230-009	402 DIABLO CREEK PL	Residential	312.84	312.84
118-230-010	5801 CAULFIELD DR	Residential	312.84	312.84
118-230-011	5861 CAULFIELD DR	Residential	312.84	312.84
118-230-012	5867 CAULFIELD DR	Residential	312.84	312.84
118-230-013	5873 CAULFIELD DR	Residential	312.84	312.84
118-230-014	701 BLACK POINT PL	Residential	312.84	312.84
118-230-015	707 BLACK POINT PL	Residential	312.84	312.84
118-230-016	715 BLACK POINT PL	Residential	312.84	312.84
118-230-017	721 BLACK POINT PL	Residential	312.84	312.84
118-230-018	727 BLACK POINT PL	Residential	312.84	312.84
118-230-019	733 BLACK POINT PL	Residential	312.84	312.84
118-230-020	739 BLACK POINT PL	Residential	312.84	312.84
118-230-021	734 BLACK POINT PL	Residential	312.84	312.84
118-230-022	728 BLACK POINT PL	Residential	312.84	312.84
118-230-023	720 BLACK POINT PL	Residential	312.84	312.84
118-230-024	708 BLACK POINT PL	Residential	312.84	312.84
118-230-025	5885 CAULFIELD DR	Residential	312.84	312.84
118-310-001	101 HURD PL	Residential	312.84	312.84
118-310-002	107 HURD PL	Residential	312.84	312.84
118-310-003	113 HURD PL	Residential	312.84	312.84
118-310-004	119 HURD PL	Residential	312.84	312.84

Slight variances may occur due to rounding

City of Clayton
CFD 2007-1 Citywide Landscaping Tax
Final Billing Detail Report for Fiscal Year 2026/27

APN	Situs Address	Status	Maximum Special Tax	Levy
118-310-005	125 HURD PL	Residential	312.84	312.84
118-310-006	131 HURD PL	Residential	312.84	312.84
118-310-007	137 HURD PL	Residential	312.84	312.84
118-310-008	143 HURD PL	Residential	312.84	312.84
118-310-009	149 HURD PL	Residential	312.84	312.84
118-310-010	201 SOUTHBROOK PL	Residential	312.84	312.84
118-310-011	207 SOUTHBROOK PL	Residential	312.84	312.84
118-310-012	213 SOUTHBROOK PL	Residential	312.84	312.84
118-310-013	219 SOUTHBROOK PL	Residential	312.84	312.84
118-310-014	225 SOUTHBROOK PL	Residential	312.84	312.84
118-310-015	231 SOUTHBROOK PL	Residential	312.84	312.84
118-310-016	237 SOUTHBROOK PL	Residential	312.84	312.84
118-310-017	243 SOUTHBROOK PL	Residential	312.84	312.84
118-310-018	301 ALEXANDER PL	Residential	312.84	312.84
118-310-019	307 ALEXANDER PL	Residential	312.84	312.84
118-310-020	313 ALEXANDER PL	Residential	312.84	312.84
118-310-021	319 ALEXANDER PL	Residential	312.84	312.84
118-310-022	325 ALEXANDER PL	Residential	312.84	312.84
118-310-023	331 ALEXANDER PL	Residential	312.84	312.84
118-310-024	337 ALEXANDER PL	Residential	312.84	312.84
118-310-025	343 ALEXANDER PL	Residential	312.84	312.84
118-310-026	349 ALEXANDER PL	Residential	312.84	312.84
118-321-001	1801 YOLANDA CIR	Residential	312.84	312.84
118-321-002	1803 YOLANDA CIR	Residential	312.84	312.84
118-321-003	1805 YOLANDA CIR	Residential	312.84	312.84
118-321-004	1807 YOLANDA CIR	Residential	312.84	312.84
118-321-005	1809 YOLANDA CIR	Residential	312.84	312.84
118-321-006	1811 YOLANDA CIR	Residential	312.84	312.84
118-321-007	1813 YOLANDA CIR	Residential	312.84	312.84
118-321-008	1815 YOLANDA CIR	Residential	312.84	312.84
118-321-009	1817 YOLANDA CIR	Residential	312.84	312.84
118-322-001	1816 YOLANDA CIR	Residential	312.84	312.84
118-322-002	1814 YOLANDA CIR	Residential	312.84	312.84
118-322-003	5605 OHMAN PL	Residential	312.84	312.84
118-322-004	5607 OHMAN PL	Residential	312.84	312.84
118-322-005	5609 OHMAN PL	Residential	312.84	312.84
118-322-006	5611 OHMAN PL	Residential	312.84	312.84
118-322-007	5613 OHMAN PL	Residential	312.84	312.84
118-322-008	5615 OHMAN PL	Residential	312.84	312.84
118-322-009	5616 OHMAN PL	Residential	312.84	312.84
118-322-010	5614 OHMAN PL	Residential	312.84	312.84
118-322-011	5612 OHMAN PL	Residential	312.84	312.84

Slight variances may occur due to rounding

City of Clayton
CFD 2007-1 Citywide Landscaping Tax
Final Billing Detail Report for Fiscal Year 2026/27

APN	Situs Address	Status	Maximum Special Tax	Levy
118-322-012	5610 OHMAN PL	Residential	312.84	312.84
118-322-013	5608 OHMAN PL	Residential	312.84	312.84
118-322-014	5606 OHMAN PL	Residential	312.84	312.84
118-322-015	1812 YOLANDA CIR	Residential	312.84	312.84
118-322-016	1810 YOLANDA CIR	Residential	312.84	312.84
118-322-017	5601 BETTENCOURT DR	Residential	312.84	312.84
118-322-018	5603 BETTENCOURT DR	Residential	312.84	312.84
118-322-019	5605 BETTENCOURT DR	Residential	312.84	312.84
118-322-020	5607 BETTENCOURT DR	Residential	312.84	312.84
118-322-021	5609 BETTENCOURT DR	Residential	312.84	312.84
118-322-022	5611 BETTENCOURT DR	Residential	312.84	312.84
118-322-023	5613 BETTENCOURT DR	Residential	312.84	312.84
118-322-024	5615 BETTENCOURT DR	Residential	312.84	312.84
118-322-025	5617 BETTENCOURT DR	Residential	312.84	312.84
118-322-026	1858 YOLANDA CIR	Residential	312.84	312.84
118-322-027	1856 YOLANDA CIR	Residential	312.84	312.84
118-322-028	1854 YOLANDA CIR	Residential	312.84	312.84
118-322-029	1852 YOLANDA CIR	Residential	312.84	312.84
118-322-030	1850 YOLANDA CIR	Residential	312.84	312.84
118-323-001	1853 YOLANDA CIR	Residential	312.84	312.84
118-323-002	1855 YOLANDA CIR	Residential	312.84	312.84
118-323-008	1857 YOLANDA CIR	Residential	312.84	312.84
118-323-009	1859 YOLANDA CIR	Residential	312.84	312.84
118-323-010	1861 YOLANDA CIR	Residential	312.84	312.84
118-323-011	1863 YOLANDA CIR	Residential	312.84	312.84
118-323-012	1865 YOLANDA CIR	Residential	312.84	312.84
118-324-001	5624 BETTENCOURT DR	Residential	312.84	312.84
118-324-002	5622 BETTENCOURT DR	Residential	312.84	312.84
118-324-003	5620 BETTENCOURT DR	Residential	312.84	312.84
118-324-004	5618 BETTENCOURT DR	Residential	312.84	312.84
118-324-005	5616 BETTENCOURT DR	Residential	312.84	312.84
118-324-006	5614 BETTENCOURT DR	Residential	312.84	312.84
118-324-007	5612 BETTENCOURT DR	Residential	312.84	312.84
118-324-008	5610 BETTENCOURT DR	Residential	312.84	312.84
118-324-009	5608 BETTENCOURT DR	Residential	312.84	312.84
118-324-010	5606 BETTENCOURT DR	Residential	312.84	312.84
118-324-011	5604 BETTENCOURT DR	Residential	312.84	312.84
118-324-012	5602 BETTENCOURT DR	Residential	312.84	312.84
118-331-001	1819 YOLANDA CIR	Residential	312.84	312.84
118-331-002	1821 YOLANDA CIR	Residential	312.84	312.84
118-331-003	1823 YOLANDA CIR	Residential	312.84	312.84
118-331-004	1825 YOLANDA CIR	Residential	312.84	312.84

Slight variances may occur due to rounding

City of Clayton
CFD 2007-1 Citywide Landscaping Tax
Final Billing Detail Report for Fiscal Year 2026/27

APN	Situs Address	Status	Maximum Special Tax	Levy
118-331-005	1827 YOLANDA CIR	Residential	312.84	312.84
118-331-006	1829 YOLANDA CIR	Residential	312.84	312.84
118-331-007	1831 YOLANDA CIR	Residential	312.84	312.84
118-331-008	1833 YOLANDA CIR	Residential	312.84	312.84
118-331-009	1835 YOLANDA CIR	Residential	312.84	312.84
118-331-010	1837 YOLANDA CIR	Residential	312.84	312.84
118-331-011	1839 YOLANDA CIR	Residential	312.84	312.84
118-331-012	1841 YOLANDA CIR	Residential	312.84	312.84
118-331-013	1843 YOLANDA CIR	Residential	312.84	312.84
118-331-014	1845 YOLANDA CIR	Residential	312.84	312.84
118-331-017	1851 YOLANDA CIR	Residential	312.84	312.84
118-331-018	1847 YOLANDA CIR	Residential	312.84	312.84
118-331-019	1849 YOLANDA CIR	Residential	312.84	312.84
118-332-001	1846 YOLANDA CIR	Residential	312.84	312.84
118-332-002	1844 YOLANDA CIR	Residential	312.84	312.84
118-332-003	1842 YOLANDA CIR	Residential	312.84	312.84
118-332-004	1840 YOLANDA CIR	Residential	312.84	312.84
118-332-005	1836 YOLANDA CIR	Residential	312.84	312.84
118-332-006	1834 YOLANDA CIR	Residential	312.84	312.84
118-332-007	1830 YOLANDA CIR	Residential	312.84	312.84
118-332-008	1826 YOLANDA CIR	Residential	312.84	312.84
118-332-009	1824 YOLANDA CIR	Residential	312.84	312.84
118-332-010	1822 YOLANDA CIR	Residential	312.84	312.84
118-332-011	5611 FRANK PL	Residential	312.84	312.84
118-332-012	5613 FRANK PL	Residential	312.84	312.84
118-332-013	5615 FRANK PL	Residential	312.84	312.84
118-332-014	5617 FRANK PL	Residential	312.84	312.84
118-332-015	5614 FRANK PL	Residential	312.84	312.84
118-332-016	5612 FRANK PL	Residential	312.84	312.84
118-332-017	5610 FRANK PL	Residential	312.84	312.84
118-332-018	5608 FRANK PL	Residential	312.84	312.84
118-332-019	1818 YOLANDA CIR	Residential	312.84	312.84
118-370-001		Non-Residential	4,066.94	4,066.94
118-370-017		Non-Residential	1,564.21	1,564.21
118-370-040	1970 EAGLE PEAK AVE	Non-Residential	4,066.94	4,066.94
118-370-048	INDIANHEAD WAY	Non-Residential	5,318.31	5,318.31
118-370-074	1001 PEACOCK CREEK DR	Non-Residential	2,189.89	2,189.89
118-370-075	1001 PEACOCK CREEK DR	Non-Residential	2,189.89	2,189.89
118-370-080		Non-Residential	312.84	312.84
118-370-083	OAKHURST DR	Non-Residential	7,508.21	7,508.21
118-370-084		Non-Residential	5,318.31	5,318.31
118-370-085		Non-Residential	1,877.05	1,877.05

Slight variances may occur due to rounding

City of Clayton
CFD 2007-1 Citywide Landscaping Tax
Final Billing Detail Report for Fiscal Year 2026/27

APN	Situs Address	Status	Maximum Special Tax	Levy
118-370-086	CLAYTON RD	Non-Residential	1,877.05	1,877.05
118-370-087	OAKHURST DR	Non-Residential	4,379.78	4,379.78
118-370-088		Non-Residential	12,513.68	12,513.68
118-370-090	KELLER RIDGE DR	Non-Residential	2,189.89	2,189.89
118-370-103	KELLER RIDGE DR	Non-Residential	13,452.21	13,452.21
118-370-104	EAGLE PEAK AVE	Non-Residential	5,318.31	5,318.31
118-381-001	11 EAGLE PEAK PL	Residential	312.84	312.84
118-381-002	15 EAGLE PEAK PL	Residential	312.84	312.84
118-381-003	19 EAGLE PEAK PL	Residential	312.84	312.84
118-381-004	22 EAGLE PEAK PL	Residential	312.84	312.84
118-381-005	18 EAGLE PEAK PL	Residential	312.84	312.84
118-381-006	14 EAGLE PEAK PL	Residential	312.84	312.84
118-381-007	10 EAGLE PEAK PL	Residential	312.84	312.84
118-381-008	1821 EAGLE PEAK AVE	Residential	312.84	312.84
118-381-009	1825 EAGLE PEAK AVE	Residential	312.84	312.84
118-381-010	1829 EAGLE PEAK AVE	Residential	312.84	312.84
118-381-011	1831 EAGLE PEAK AVE	Residential	312.84	312.84
118-381-012	1833 EAGLE PEAK AVE	Residential	312.84	312.84
118-381-017	1851 EAGLE PEAK AVE	Residential	312.84	312.84
118-381-018	1855 EAGLE PEAK AVE	Residential	312.84	312.84
118-381-019	1861 EAGLE PEAK AVE	Residential	312.84	312.84
118-381-020	1863 EAGLE PEAK AVE	Residential	312.84	312.84
118-381-021	1865 EAGLE PEAK AVE	Residential	312.84	312.84
118-381-022	1867 EAGLE PEAK AVE	Residential	312.84	312.84
118-381-023	1869 EAGLE PEAK AVE	Residential	312.84	312.84
118-381-024	1871 EAGLE PEAK AVE	Residential	312.84	312.84
118-381-025	1873 EAGLE PEAK AVE	Residential	312.84	312.84
118-381-026	1875 EAGLE PEAK AVE	Residential	312.84	312.84
118-381-027	1877 EAGLE PEAK AVE	Residential	312.84	312.84
118-381-028	1881 EAGLE PEAK AVE	Residential	312.84	312.84
118-381-029	1885 EAGLE PEAK AVE	Residential	312.84	312.84
118-381-030	1889 EAGLE PEAK AVE	Residential	312.84	312.84
118-381-036	1835 EAGLE PEAK AVE	Residential	312.84	312.84
118-381-037	1839 EAGLE PEAK AVE	Residential	312.84	312.84
118-381-038	1843 EAGLE PEAK AVE	Residential	312.84	312.84
118-381-039	1847 EAGLE PEAK AVE	Residential	312.84	312.84
118-382-001	1880 EAGLE PEAK AVE	Residential	312.84	312.84
118-382-002	1876 EAGLE PEAK AVE	Residential	312.84	312.84
118-382-003	1874 EAGLE PEAK AVE	Residential	312.84	312.84
118-382-004	1872 EAGLE PEAK AVE	Residential	312.84	312.84
118-382-005	1868 EAGLE PEAK AVE	Residential	312.84	312.84
118-382-006	1864 EAGLE PEAK AVE	Residential	312.84	312.84

Slight variances may occur due to rounding

City of Clayton
CFD 2007-1 Citywide Landscaping Tax
Final Billing Detail Report for Fiscal Year 2026/27

APN	Situs Address	Status	Maximum Special Tax	Levy
118-382-007	1860 EAGLE PEAK AVE	Residential	312.84	312.84
118-382-008	1856 EAGLE PEAK AVE	Residential	312.84	312.84
118-382-009	1852 EAGLE PEAK AVE	Residential	312.84	312.84
118-382-010	1848 EAGLE PEAK AVE	Residential	312.84	312.84
118-382-011	1844 EAGLE PEAK AVE	Residential	312.84	312.84
118-382-012	1840 EAGLE PEAK AVE	Residential	312.84	312.84
118-382-013	1836 EAGLE PEAK AVE	Residential	312.84	312.84
118-382-014	1834 EAGLE PEAK AVE	Residential	312.84	312.84
118-382-015	1828 EAGLE PEAK AVE	Residential	312.84	312.84
118-382-016	1824 EAGLE PEAK AVE	Residential	312.84	312.84
118-382-017	1820 EAGLE PEAK AVE	Residential	312.84	312.84
118-382-018	1816 EAGLE PEAK AVE	Residential	312.84	312.84
118-382-019	1812 EAGLE PEAK AVE	Residential	312.84	312.84
118-382-020	1808 EAGLE PEAK AVE	Residential	312.84	312.84
118-382-021	1804 EAGLE PEAK AVE	Residential	312.84	312.84
118-382-022	1800 EAGLE PEAK AVE	Residential	312.84	312.84
118-391-001	1884 OHLONE HEIGHTS	Residential	312.84	312.84
118-391-002	1880 OHLONE HEIGHTS	Residential	312.84	312.84
118-391-003	20 OHLONE LN	Residential	312.84	312.84
118-391-004	24 OHLONE LN	Residential	312.84	312.84
118-391-005	28 OHLONE LN	Residential	312.84	312.84
118-391-006	29 OHLONE LN	Residential	312.84	312.84
118-391-007	25 OHLONE LN	Residential	312.84	312.84
118-391-008	21 OHLONE LN	Residential	312.84	312.84
118-391-009	100 JOSCOLO VIEW	Residential	312.84	312.84
118-391-010	104 JOSCOLO VW	Residential	312.84	312.84
118-391-011	108 JOSCOLO VIEW	Residential	312.84	312.84
118-391-012	112 JOSCOLO VIEW	Residential	312.84	312.84
118-391-013	116 JOSCOLO VIEW	Residential	312.84	312.84
118-391-014	120 JOSCOLO VIEW	Residential	312.84	312.84
118-391-015	124 JOSCOLO VIEW	Residential	312.84	312.84
118-391-016	128 JOSCOLO VIEW	Residential	312.84	312.84
118-391-017	132 JOSCOLO VIEW	Residential	312.84	312.84
118-391-018	136 JOSCOLO VIEW	Residential	312.84	312.84
118-391-019	140 JOSCOLO VIEW	Residential	312.84	312.84
118-391-020	144 JOSCOLO VIEW	Residential	312.84	312.84
118-391-021	148 JOSCOLO VIEW	Residential	312.84	312.84
118-391-022	152 JOSCOLO VIEW	Residential	312.84	312.84
118-391-023	156 JOSCOLO VIEW	Residential	312.84	312.84
118-391-024	160 JOSCOLO VIEW	Residential	312.84	312.84
118-392-001	1816 OHLONE HEIGHTS	Residential	312.84	312.84
118-392-002	1820 OHLONE HEIGHTS	Residential	312.84	312.84

Slight variances may occur due to rounding

City of Clayton
CFD 2007-1 Citywide Landscaping Tax
Final Billing Detail Report for Fiscal Year 2026/27

APN	Situs Address	Status	Maximum Special Tax	Levy
118-392-003	1824 OHLONE HEIGHTS	Residential	312.84	312.84
118-392-004	1828 OHLONE HTS	Residential	312.84	312.84
118-392-005	1832 OHLONE HEIGHTS	Residential	312.84	312.84
118-392-006	1836 OHLONE HEIGHTS	Residential	312.84	312.84
118-392-007	1840 OHLONE HEIGHTS	Residential	312.84	312.84
118-392-008	101 JOSCOLO VIEW	Residential	312.84	312.84
118-392-009	105 JOSCOLO VIEW	Residential	312.84	312.84
118-392-010	109 JOSCOLO VIEW	Residential	312.84	312.84
118-392-011	123 JOSCOLO VIEW	Residential	312.84	312.84
118-392-012	129 JOSCOLO VIEW	Residential	312.84	312.84
118-392-013	131 JOSCOLO VIEW	Residential	312.84	312.84
118-392-014	135 JOSCOLO VIEW	Residential	312.84	312.84
118-392-015	139 JOSCOLO VIEW	Residential	312.84	312.84
118-392-016	145 JOSCOLO VIEW	Residential	312.84	312.84
118-401-001	1790 INDIAN WELLS WAY	Residential	312.84	312.84
118-401-002	1788 INDIAN WELLS WAY	Residential	312.84	312.84
118-401-003	1786 INDIAN WELLS WAY	Residential	312.84	312.84
118-401-004	1784 INDIAN WELLS WAY	Residential	312.84	312.84
118-401-005	1782 INDIAN WELLS WAY	Residential	312.84	312.84
118-401-006	1780 INDIAN WELLS WAY	Residential	312.84	312.84
118-401-007	1778 INDIAN WELLS WAY	Residential	312.84	312.84
118-401-008	1776 INDIAN WELLS WAY	Residential	312.84	312.84
118-401-009	1774 INDIAN WELLS WAY	Residential	312.84	312.84
118-401-010	1772 INDIAN WELLS WAY	Residential	312.84	312.84
118-401-011	1770 INDIAN WELLS WAY	Residential	312.84	312.84
118-401-012	1768 INDIAN WELLS WAY	Residential	312.84	312.84
118-401-013	1766 INDIAN WELLS WAY	Residential	312.84	312.84
118-401-014	1764 INDIAN WELLS WAY	Residential	312.84	312.84
118-401-015	1762 INDIAN WELLS WAY	Residential	312.84	312.84
118-401-016	1760 INDIAN WELLS WAY	Residential	312.84	312.84
118-401-017	1756 INDIAN WELLS WAY	Residential	312.84	312.84
118-401-018	1754 INDIAN WELLS WAY	Residential	312.84	312.84
118-401-019	40 TULE CT	Residential	312.84	312.84
118-401-020	44 TULE CT	Residential	312.84	312.84
118-401-021	46 TULE CT	Residential	312.84	312.84
118-401-022	48 TULE CT	Residential	312.84	312.84
118-401-023	51 TULE CT	Residential	312.84	312.84
118-401-024	49 TULE CT	Residential	312.84	312.84
118-401-025	47 TULE CT	Residential	312.84	312.84
118-401-026	45 TULE CT	Residential	312.84	312.84
118-401-027	43 TULE CT	Residential	312.84	312.84
118-401-028	1748 INDIAN WELLS WAY	Residential	312.84	312.84

Slight variances may occur due to rounding

City of Clayton
CFD 2007-1 Citywide Landscaping Tax
Final Billing Detail Report for Fiscal Year 2026/27

APN	Situs Address	Status	Maximum Special Tax	Levy
118-401-029	400 CHUPCAN PL	Residential	312.84	312.84
118-401-030	402 CHUPCAN PL	Residential	312.84	312.84
118-401-031	404 CHUPCAN PL	Residential	312.84	312.84
118-401-032	406 CHUPCAN PL	Residential	312.84	312.84
118-401-033	408 CHUPCAN PL	Residential	312.84	312.84
118-401-034	410 CHUPCAN PL	Residential	312.84	312.84
118-401-035	417 CHUPCAN PL	Residential	312.84	312.84
118-401-036	415 CHUPCAN PL	Residential	312.84	312.84
118-401-037	411 CHUPCAN PL	Residential	312.84	312.84
118-401-038	409 CHUPCAN PL	Residential	312.84	312.84
118-401-039	407 CHUPCAN PL	Residential	312.84	312.84
118-401-040	405 CHUPCAN PL	Residential	312.84	312.84
118-401-041	403 CHUPCAN PL	Residential	312.84	312.84
118-401-042	401 CHUPCAN PL	Residential	312.84	312.84
118-402-001	1735 INDIAN WELLS WAY	Residential	312.84	312.84
118-402-002	1737 INDIAN WELLS WAY	Residential	312.84	312.84
118-402-003	1739 INDIAN WELLS WAY	Residential	312.84	312.84
118-402-004	1741 INDIAN WELLS WAY	Residential	312.84	312.84
118-402-005	1743 INDIAN WELLS WAY	Residential	312.84	312.84
118-402-006	1745 INDIAN WELLS WAY	Residential	312.84	312.84
118-402-007	1747 INDIAN WELLS WAY	Residential	312.84	312.84
118-402-008	1749 INDIAN WELLS WAY	Residential	312.84	312.84
118-402-009	310 SACLAN TERRACE PL	Residential	312.84	312.84
118-402-010	320 SACLAN TERRACE PL	Residential	312.84	312.84
118-402-011	326 SACLAN TERRACE PL	Residential	312.84	312.84
118-402-012	328 SACLAN TERRACE PL	Residential	312.84	312.84
118-402-013	330 SACLAN TERRACE PL	Residential	312.84	312.84
118-402-014	332 SACLAN TERRACE PL	Residential	312.84	312.84
118-402-015	334 SACLAN TERRACE PL	Residential	312.84	312.84
118-402-016	336 SACLAN TERRACE PL	Residential	312.84	312.84
118-402-017	338 SACLAN TERRACE PL	Residential	312.84	312.84
118-402-018	340 SACLAN TERRACE PL	Residential	312.84	312.84
118-402-019	341 SACLAN TERRACE PL	Residential	312.84	312.84
118-402-020	339 SACLAN TERRACE PL	Residential	312.84	312.84
118-402-021	337 SACLAN TERRACE PL	Residential	312.84	312.84
118-402-022	335 SACLAN TERRACE PL	Residential	312.84	312.84
118-402-023	333 SACLAN TERRACE PL	Residential	312.84	312.84
118-402-024	331 SACLAN TERRACE PL	Residential	312.84	312.84
118-402-025	329 SACLAN TERRACE PL	Residential	312.84	312.84
118-402-026	327 SACLAN TERRACE PL	Residential	312.84	312.84
118-402-027	325 SACLAN TERRACE PL	Residential	312.84	312.84
118-402-028	323 SACLAN TERRACE PL	Residential	312.84	312.84

Slight variances may occur due to rounding

City of Clayton
CFD 2007-1 Citywide Landscaping Tax
Final Billing Detail Report for Fiscal Year 2026/27

APN	Situs Address	Status	Maximum Special Tax	Levy
118-402-029	321 SACLAN TERRACE PL	Residential	312.84	312.84
118-402-030	319 SACLAN TERRACE PL	Residential	312.84	312.84
118-402-031	317 SACLAN TERRACE PL	Residential	312.84	312.84
118-402-032	315 SACLAN TERRACE PL	Residential	312.84	312.84
118-402-033	311 SACLAN TERRACE PL	Residential	312.84	312.84
118-402-034	309 SACLAN TERRACE PL	Residential	312.84	312.84
118-402-035	307 SACLAN TERRACE PL	Residential	312.84	312.84
118-402-036	305 SACLAN TERRACE PL	Residential	312.84	312.84
118-402-037	303 SACLAN TERRACE PL	Residential	312.84	312.84
118-402-038	301 SACLAN TERRACE PL	Residential	312.84	312.84
118-402-039	1755 INDIAN WELLS WAY	Residential	312.84	312.84
118-402-040	202 ROUND HOUSE PL	Residential	312.84	312.84
118-402-041	204 ROUND HOUSE PL	Residential	312.84	312.84
118-402-042	206 ROUND HOUSE PL	Residential	312.84	312.84
118-402-043	208 ROUND HOUSE PL	Residential	312.84	312.84
118-402-044	210 ROUND HOUSE PL	Residential	312.84	312.84
118-402-045	216 ROUND HOUSE PL	Residential	312.84	312.84
118-402-046	218 ROUND HOUSE PL	Residential	312.84	312.84
118-402-047	219 ROUND HOUSE PL	Residential	312.84	312.84
118-402-048	217 ROUND HOUSE PL	Residential	312.84	312.84
118-402-049	215 ROUND HOUSE PL	Residential	312.84	312.84
118-402-050	211 ROUND HOUSE PL	Residential	312.84	312.84
118-402-051	209 ROUND HOUSE PL	Residential	312.84	312.84
118-402-052	207 ROUND HOUSE PL	Residential	312.84	312.84
118-402-053	205 ROUND HOUSE PL	Residential	312.84	312.84
118-402-054	201 ROUND HOUSE PL	Residential	312.84	312.84
118-402-055	30 JALALON PL	Residential	312.84	312.84
118-402-056	32 JALALON PL	Residential	312.84	312.84
118-402-057	34 JALALON PL	Residential	312.84	312.84
118-402-058	36 JALALON PL	Residential	312.84	312.84
118-402-059	38 JALALON PL	Residential	312.84	312.84
118-402-060	39 JALALON PL	Residential	312.84	312.84
118-402-061	37 JALALON PL	Residential	312.84	312.84
118-402-062	35 JALALON PL	Residential	312.84	312.84
118-402-063	1781 INDIAN WELLS WAY	Residential	312.84	312.84
118-402-064	1783 INDIAN WELLS WAY	Residential	312.84	312.84
118-402-065	1787 INDIAN WELLS WAY	Residential	312.84	312.84
118-402-066	1789 INDIAN WELLS WAY	Residential	312.84	312.84
118-410-001	1399 SHELL LN	Residential	312.84	312.84
118-410-002	1397 SHELL LN	Residential	312.84	312.84
118-410-003	1389 SHELL LN	Residential	312.84	312.84
118-410-004	1387 SHELL LN	Residential	312.84	312.84

Slight variances may occur due to rounding

City of Clayton
CFD 2007-1 Citywide Landscaping Tax
Final Billing Detail Report for Fiscal Year 2026/27

APN	Situs Address	Status	Maximum Special Tax	Levy
118-410-005	1385 SHELL LN	Residential	312.84	312.84
118-410-006	1383 SHELL LN	Residential	312.84	312.84
118-410-007	1381 SHELL LN	Residential	312.84	312.84
118-410-008	1379 SHELL LN	Residential	312.84	312.84
118-410-009	1377 SHELL LN	Residential	312.84	312.84
118-410-010	1375 SHELL LN	Residential	312.84	312.84
118-410-011	1373 SHELL LN	Residential	312.84	312.84
118-410-012	1371 SHELL LN	Residential	312.84	312.84
118-410-013	1369 SHELL LN	Residential	312.84	312.84
118-410-014	1367 SHELL LN	Residential	312.84	312.84
118-410-015	1365 SHELL LN	Residential	312.84	312.84
118-410-016	1363 SHELL LN	Residential	312.84	312.84
118-410-017	1361 SHELL LN	Residential	312.84	312.84
118-410-018	1359 SHELL LN	Residential	312.84	312.84
118-410-019	1357 SHELL LN	Residential	312.84	312.84
118-410-020	1355 SHELL LN	Residential	312.84	312.84
118-410-021	1353 SHELL LN	Residential	312.84	312.84
118-410-022	1351 SHELL LN	Residential	312.84	312.84
118-410-023	1349 SHELL LN	Residential	312.84	312.84
118-410-024	1347 SHELL LN	Residential	312.84	312.84
118-410-025	1345 SHELL LN	Residential	312.84	312.84
118-410-026	1343 SHELL LN	Residential	312.84	312.84
118-410-027	1341 SHELL LN	Residential	312.84	312.84
118-410-028	1339 SHELL LN	Residential	312.84	312.84
118-410-029	1337 SHELL LN	Residential	312.84	312.84
118-410-030	1335 SHELL LN	Residential	312.84	312.84
118-410-031	1333 SHELL LN	Residential	312.84	312.84
118-410-032	1331 SHELL LN	Residential	312.84	312.84
118-410-033	1329 SHELL LN	Residential	312.84	312.84
118-410-034	1327 SHELL LN	Residential	312.84	312.84
118-410-035	1199 SHELL LN	Residential	312.84	312.84
118-410-037	1195 SHELL LN	Residential	312.84	312.84
118-410-038	1193 SHELL LN	Residential	312.84	312.84
118-410-039	1191 SHELL LN	Residential	312.84	312.84
118-410-040	1189 SHELL LN	Residential	312.84	312.84
118-410-041	1187 SHELL LN	Residential	312.84	312.84
118-410-042	1185 SHELL LN	Residential	312.84	312.84
118-410-043	1183 SHELL LN	Residential	312.84	312.84
118-410-044	1181 SHELL LN	Residential	312.84	312.84
118-410-045	1179 SHELL LN	Residential	312.84	312.84
118-410-046	1177 SHELL LN	Residential	312.84	312.84
118-410-047	1175 SHELL LN	Residential	312.84	312.84

Slight variances may occur due to rounding

City of Clayton
CFD 2007-1 Citywide Landscaping Tax
Final Billing Detail Report for Fiscal Year 2026/27

APN	Situs Address	Status	Maximum Special Tax	Levy
118-410-048	1173 SHELL LN	Residential	312.84	312.84
118-410-049	1171 SHELL LN	Residential	312.84	312.84
118-410-050	1169 SHELL LN	Residential	312.84	312.84
118-410-051	1167 SHELL LN	Residential	312.84	312.84
118-410-052	1267 SHELL CIR	Residential	312.84	312.84
118-410-053	1265 SHELL CIR	Residential	312.84	312.84
118-410-054	1263 SHELL CIR	Residential	312.84	312.84
118-410-055	1261 SHELL CIR	Residential	312.84	312.84
118-410-056	1259 SHELL CIR	Residential	312.84	312.84
118-410-057	1254 SHELL CIR	Residential	312.84	312.84
118-410-058	1256 SHELL CIR	Residential	312.84	312.84
118-410-059	1258 SHELL CIR	Residential	312.84	312.84
118-410-060	1260 SHELL CIR	Residential	312.84	312.84
118-410-061	1262 SHELL CIR	Residential	312.84	312.84
118-410-062	1264 SHELL CIR	Residential	312.84	312.84
118-410-063	1266 SHELL CIR	Residential	312.84	312.84
118-410-064	1268 SHELL CIR	Residential	312.84	312.84
118-410-065	1270 SHELL CIR	Residential	312.84	312.84
118-410-066	1272 SHELL CIR	Residential	312.84	312.84
118-410-067	1274 SHELL CIR	Residential	312.84	312.84
118-410-068	1276 SHELL CIR	Residential	312.84	312.84
118-410-069	1278 SHELL CIR	Residential	312.84	312.84
118-410-070	1280 SHELL CIR	Residential	312.84	312.84
118-410-071	1282 SHELL CIR	Residential	312.84	312.84
118-410-072	1284 SHELL CIR	Residential	312.84	312.84
118-410-073	1286 SHELL CIR	Residential	312.84	312.84
118-410-074	1288 SHELL CIR	Residential	312.84	312.84
118-410-075	1290 SHELL CIR	Residential	312.84	312.84
118-410-076	1292 SHELL CIR	Residential	312.84	312.84
118-410-077	1294 SHELL CIR	Residential	312.84	312.84
118-410-078	1296 SHELL CIR	Residential	312.84	312.84
118-410-079	1298 SHELL CIR	Residential	312.84	312.84
118-410-080	1269 SHELL CIR	Residential	312.84	312.84
118-410-081	1271 SHELL CIR	Residential	312.84	312.84
118-410-082	1273 SHELL CIR	Residential	312.84	312.84
118-410-083	1275 SHELL CIR	Residential	312.84	312.84
118-410-084	1332 SHELL LN	Residential	312.84	312.84
118-410-085	1330 SHELL LN	Residential	312.84	312.84
118-410-086	1328 SHELL LN	Residential	312.84	312.84
118-410-087	1326 SHELL LN	Residential	312.84	312.84
118-410-088	1340 SHELL LN	Residential	312.84	312.84
118-410-089	1338 SHELL LN	Residential	312.84	312.84

Slight variances may occur due to rounding

City of Clayton
CFD 2007-1 Citywide Landscaping Tax
Final Billing Detail Report for Fiscal Year 2026/27

APN	Situs Address	Status	Maximum Special Tax	Levy
118-410-090	1336 SHELL LN	Residential	312.84	312.84
118-410-091	1334 SHELL LN	Residential	312.84	312.84
118-410-092	1277 SHELL CIR	Residential	312.84	312.84
118-410-093	1279 SHELL CIR	Residential	312.84	312.84
118-410-094	1281 SHELL CIR	Residential	312.84	312.84
118-410-095	1283 SHELL CIR	Residential	312.84	312.84
118-410-096	1285 SHELL CIR	Residential	312.84	312.84
118-410-097	1287 SHELL CIR	Residential	312.84	312.84
118-410-098	1289 SHELL CIR	Residential	312.84	312.84
118-410-099	1291 SHELL CIR	Residential	312.84	312.84
118-410-100	1293 SHELL CIR	Residential	312.84	312.84
118-410-101	1295 SHELL CIR	Residential	312.84	312.84
118-410-102	1297 SHELL CIR	Residential	312.84	312.84
118-410-103	1299 SHELL CIR	Residential	312.84	312.84
118-410-104	1368 SHELL LN	Residential	312.84	312.84
118-410-105	1370 SHELL LN	Residential	312.84	312.84
118-410-106	1372 SHELL LN	Residential	312.84	312.84
118-410-107	1374 SHELL LN	Residential	312.84	312.84
118-410-108	1376 SHELL LN	Residential	312.84	312.84
118-410-109	1378 SHELL LN	Residential	312.84	312.84
118-410-110	1380 SHELL LN	Residential	312.84	312.84
118-410-111	1382 SHELL LN	Residential	312.84	312.84
118-410-112	1388 SHELL LN	Residential	312.84	312.84
118-410-113	1390 SHELL LN	Residential	312.84	312.84
118-410-114	1392 SHELL LN	Residential	312.84	312.84
118-410-115	1394 SHELL LN	Residential	312.84	312.84
118-410-116	1396 SHELL LN	Residential	312.84	312.84
118-410-117	1398 SHELL LN	Residential	312.84	312.84
118-410-120	1197 SHELL LN	Residential	312.84	312.84
118-421-001	304 AHWANEE LN	Residential	312.84	312.84
118-421-002	308 AHWANEE LN	Residential	312.84	312.84
118-421-003	312 AHWANEE LN	Residential	312.84	312.84
118-422-001	451 OBSIDIAN WAY	Residential	312.84	312.84
118-422-002	350 BLUE OAK LN	Residential	312.84	312.84
118-422-003	352 BLUE OAK LN	Residential	312.84	312.84
118-422-004	354 BLUE OAK LN	Residential	312.84	312.84
118-422-005	356 BLUE OAK LN	Residential	312.84	312.84
118-422-006	358 BLUE OAK LN	Residential	312.84	312.84
118-422-007	360 BLUE OAK LN	Residential	312.84	312.84
118-423-001	361 BLUE OAK LN	Residential	312.84	312.84
118-423-002	3057 MIWOK WAY	Residential	312.84	312.84
118-423-003	3055 MIWOK WAY	Residential	312.84	312.84

Slight variances may occur due to rounding

City of Clayton
CFD 2007-1 Citywide Landscaping Tax
Final Billing Detail Report for Fiscal Year 2026/27

APN	Situs Address	Status	Maximum Special Tax	Levy
118-423-004	3053 MIWOK WAY	Residential	312.84	312.84
118-423-005	3051 MIWOK WAY	Residential	312.84	312.84
118-423-006	3049 MIWOK WAY	Residential	312.84	312.84
118-423-007	3047 MIWOK WAY	Residential	312.84	312.84
118-423-008	3045 MIWOK WAY	Residential	312.84	312.84
118-423-009	3043 MIWOK WAY	Residential	312.84	312.84
118-423-010	3041 MIWOK WAY	Residential	312.84	312.84
118-423-011	3039 MIWOK WAY	Residential	312.84	312.84
118-423-012	3037 MIWOK WAY	Residential	312.84	312.84
118-423-013	3035 MIWOK WAY	Residential	312.84	312.84
118-423-014	3033 MIWOK WAY	Residential	312.84	312.84
118-423-015	3031 MIWOK WAY	Residential	312.84	312.84
118-424-001	359 BLUE OAK LN	Residential	312.84	312.84
118-424-002	357 BLUE OAK LN	Residential	312.84	312.84
118-424-003	355 BLUE OAK LN	Residential	312.84	312.84
118-424-004	353 BLUE OAK LN	Residential	312.84	312.84
118-424-005	351 BLUE OAK LN	Residential	312.84	312.84
118-424-006	409 WAWONA LN	Residential	312.84	312.84
118-424-007	407 WAWONA LN	Residential	312.84	312.84
118-424-008	405 WAWONA LN	Residential	312.84	312.84
118-424-009	403 WAWONA LN	Residential	312.84	312.84
118-424-010	401 WAWONA LN	Residential	312.84	312.84
118-424-011	3034 MIWOK WAY	Residential	312.84	312.84
118-424-012	3038 MIWOK WAY	Residential	312.84	312.84
118-424-013	3040 MIWOK WAY	Residential	312.84	312.84
118-424-014	3042 MIWOK WAY	Residential	312.84	312.84
118-424-015	3046 MIWOK WAY	Residential	312.84	312.84
118-424-016	3048 MIWOK WAY	Residential	312.84	312.84
118-424-017	3050 MIWOK WAY	Residential	312.84	312.84
118-424-018	3052 MIWOK WAY	Residential	312.84	312.84
118-424-019	3054 MIWOK WAY	Residential	312.84	312.84
118-431-001	316 AHWANEE CT	Residential	312.84	312.84
118-431-002	320 AHWANEE CT	Residential	312.84	312.84
118-431-003	324 AHWANEE CT	Residential	312.84	312.84
118-431-004	328 AHWANEE CT	Residential	312.84	312.84
118-431-005	332 AHWANEE CT	Residential	312.84	312.84
118-432-002	333 AHWANEE LN	Residential	312.84	312.84
118-432-003	329 AHWANEE LN	Residential	312.84	312.84
118-432-004	325 AHWANEE LN	Residential	312.84	312.84
118-432-005	321 AHWANEE CT	Residential	312.84	312.84
118-432-006	317 AHWANEE CT	Residential	312.84	312.84
118-432-007	400 WAWONA LN	Residential	312.84	312.84

Slight variances may occur due to rounding

City of Clayton
CFD 2007-1 Citywide Landscaping Tax
Final Billing Detail Report for Fiscal Year 2026/27

APN	Situs Address	Status	Maximum Special Tax	Levy
118-432-008	402 WAWONA LN	Residential	312.84	312.84
118-432-009	404 WAWONA LN	Residential	312.84	312.84
118-432-010	406 WAWONA LN	Residential	312.84	312.84
118-432-011	408 WAWONA LN	Residential	312.84	312.84
118-432-012	410 WAWONA LN	Residential	312.84	312.84
118-432-013	412 WAWONA LN	Residential	312.84	312.84
118-432-014	414 WAWONA LN	Residential	312.84	312.84
118-432-015	416 WAWONA CT	Residential	312.84	312.84
118-432-016	418 WAWONA LN	Residential	312.84	312.84
118-432-017	420 WAWONA CT	Residential	312.84	312.84
118-432-019	337 AHWANEE CT	Residential	312.84	312.84
118-432-020	422 WAWONA LN	Residential	312.84	312.84
118-433-002	419 WAWONA LN	Residential	312.84	312.84
118-433-003	417 WAWONA CT	Residential	312.84	312.84
118-433-004	421 WAWONA CT	Residential	312.84	312.84
118-441-001	5101 KELLER RIDGE DR	Residential	312.84	312.84
118-441-002	5103 KELLER RIDGE DR	Residential	312.84	312.84
118-441-003	5105 KELLER RIDGE DR	Residential	312.84	312.84
118-441-004	5107 KELLER RIDGE DR	Residential	312.84	312.84
118-441-005	5109 KELLER RIDGE DR	Residential	312.84	312.84
118-441-006	5111 KELLER RIDGE DR	Residential	312.84	312.84
118-441-007	5113 KELLER RIDGE DR	Residential	312.84	312.84
118-441-008	5115 KELLER RIDGE DR	Residential	312.84	312.84
118-441-009	5117 KELLER RIDGE DR	Residential	312.84	312.84
118-441-010	5119 KELLER RIDGE DR	Residential	312.84	312.84
118-441-011	5121 KELLER RIDGE DR	Residential	312.84	312.84
118-441-012	5123 KELLER RIDGE DR	Residential	312.84	312.84
118-441-013	5125 KELLER RIDGE DR	Residential	312.84	312.84
118-441-014	5127 KELLER RIDGE DR	Residential	312.84	312.84
118-441-015	5129 KELLER RIDGE DR	Residential	312.84	312.84
118-441-016	5131 KELLER RIDGE DR	Residential	312.84	312.84
118-441-017	101 CROW PL	Residential	312.84	312.84
118-441-018	103 CROW PL	Residential	312.84	312.84
118-441-019	105 CROW PL	Residential	312.84	312.84
118-441-020	107 CROW PL	Residential	312.84	312.84
118-441-021	109 CROW PL	Residential	312.84	312.84
118-441-022	111 CROW PL	Residential	312.84	312.84
118-441-023	113 CROW PL	Residential	312.84	312.84
118-441-024	115 CROW PL	Residential	312.84	312.84
118-441-025	117 CROW PL	Residential	312.84	312.84
118-441-026	119 CROW PL	Residential	312.84	312.84
118-442-001	118 CROW PL	Residential	312.84	312.84

Slight variances may occur due to rounding

City of Clayton
CFD 2007-1 Citywide Landscaping Tax
Final Billing Detail Report for Fiscal Year 2026/27

APN	Situs Address	Status	Maximum Special Tax	Levy
118-442-002	116 CROW PL	Residential	312.84	312.84
118-442-003	114 CROW PL	Residential	312.84	312.84
118-442-004	112 CROW PL	Residential	312.84	312.84
118-442-005	110 CROW PL	Residential	312.84	312.84
118-442-006	108 CROW PL	Residential	312.84	312.84
118-442-007	106 CROW PL	Residential	312.84	312.84
118-442-008	104 CROW PL	Residential	312.84	312.84
118-442-009	102 CROW PL	Residential	312.84	312.84
118-442-010	3009 WINDMILL CANYON DR	Residential	312.84	312.84
118-442-011	3011 WINDMILL CANYON DR	Residential	312.84	312.84
118-442-012	3013 WINDMILL CANYON DR	Residential	312.84	312.84
118-442-013	3015 WINDMILL CANYON DR	Residential	312.84	312.84
118-442-014	3017 WINDMILL CANYON DR	Residential	312.84	312.84
118-442-015	3019 WINDMILL CANYON DR	Residential	312.84	312.84
118-442-016	3021 WINDMILL CANYON DR	Residential	312.84	312.84
118-442-017	3023 WINDMILL CANYON DR	Residential	312.84	312.84
118-443-001	3022 WINDMILL CANYON DR	Residential	312.84	312.84
118-443-002	3020 WINDMILL CANYON DR	Residential	312.84	312.84
118-443-003	3018 WINDMILL CANYON DR	Residential	312.84	312.84
118-443-004	3016 WINDMILL CANYON DR	Residential	312.84	312.84
118-443-005	3014 WINDMILL CANYON DR	Residential	312.84	312.84
118-443-006	3012 WINDMILL CANYON DR	Residential	312.84	312.84
118-443-007	3010 WINDMILL CANYON DR	Residential	312.84	312.84
118-451-001	301 WINDMILL CANYON PL	Residential	312.84	312.84
118-451-002	303 WINDMILL CANYON PL	Residential	312.84	312.84
118-451-003	305 WINDMILL CANYON PL	Residential	312.84	312.84
118-451-004	307 WINDMILL CANYON PL	Residential	312.84	312.84
118-451-005	309 WINDMILL CANYON PL	Residential	312.84	312.84
118-451-006	311 WINDMILL CANYON PL	Residential	312.84	312.84
118-451-007	313 WINDMILL CANYON PL	Residential	312.84	312.84
118-451-008	315 WINDMILL CANYON PL	Residential	312.84	312.84
118-451-009	317 WINDMILL CANYON PL	Residential	312.84	312.84
118-451-010	319 WINDMILL CANYON PL	Residential	312.84	312.84
118-451-011	321 WINDMILL CANYON PL	Residential	312.84	312.84
118-452-001	322 WINDMILL CANYON PL	Residential	312.84	312.84
118-452-002	320 WINDMILL CANYON PL	Residential	312.84	312.84
118-452-003	318 WINDMILL CANYON PL	Residential	312.84	312.84
118-452-004	316 WINDMILL CANYON PL	Residential	312.84	312.84
118-452-005	314 WINDMILL CANYON PL	Residential	312.84	312.84
118-452-006	312 WINDMILL CANYON PL	Residential	312.84	312.84
118-452-007	310 WINDMILL CANYON PL	Residential	312.84	312.84
118-452-008	308 WINDMILL CANYON PL	Residential	312.84	312.84

Slight variances may occur due to rounding

City of Clayton
CFD 2007-1 Citywide Landscaping Tax
Final Billing Detail Report for Fiscal Year 2026/27

APN	Situs Address	Status	Maximum Special Tax	Levy
118-452-009	306 WINDMILL CANYON PL	Residential	312.84	312.84
118-452-010	304 WINDMILL CANYON PL	Residential	312.84	312.84
118-452-011	302 WINDMILL CANYON PL	Residential	312.84	312.84
118-452-012	201 FALCON PL	Residential	312.84	312.84
118-452-013	203 FALCON PL	Residential	312.84	312.84
118-452-014	205 FALCON PL	Residential	312.84	312.84
118-452-015	207 FALCON PL	Residential	312.84	312.84
118-452-016	209 FALCON PL	Residential	312.84	312.84
118-452-017	211 FALCON PL	Residential	312.84	312.84
118-452-018	213 FALCON PL	Residential	312.84	312.84
118-452-019	215 FALCON PL	Residential	312.84	312.84
118-452-020	216 FALCON PL	Residential	312.84	312.84
118-452-021	214 FALCON PL	Residential	312.84	312.84
118-452-022	212 FALCON PL	Residential	312.84	312.84
118-452-023	210 FALCON PL	Residential	312.84	312.84
118-452-024	208 FALCON PL	Residential	312.84	312.84
118-452-025	206 FALCON PL	Residential	312.84	312.84
118-452-026	204 FALCON PL	Residential	312.84	312.84
118-452-027	202 FALCON PL	Residential	312.84	312.84
118-452-028	5126 KELLER RIDGE DR	Residential	312.84	312.84
118-452-029	5122 KELLER RIDGE DR	Residential	312.84	312.84
118-452-030	5120 KELLER RIDGE DR	Residential	312.84	312.84
118-452-031	5118 KELLER RIDGE DR	Residential	312.84	312.84
118-452-032	5116 KELLER RIDGE DR	Residential	312.84	312.84
118-452-033	5114 KELLER RIDGE DR	Residential	312.84	312.84
118-452-034	5112 KELLER RIDGE DR	Residential	312.84	312.84
118-452-035	5110 KELLER RIDGE DR	Residential	312.84	312.84
118-452-036	5108 KELLER RIDGE DR	Residential	312.84	312.84
118-452-037	5106 KELLER RIDGE DR	Residential	312.84	312.84
118-452-038	5102 KELLER RIDGE DR	Residential	312.84	312.84
118-460-001	600 JULPUN LOOP	Residential	312.84	312.84
118-460-002	602 JULPUN LOOP	Residential	312.84	312.84
118-460-003	604 JULPUN LOOP	Residential	312.84	312.84
118-460-004	606 JULPUN LOOP	Residential	312.84	312.84
118-460-005	608 JULPUN LOOP	Residential	312.84	312.84
118-460-006	610 JULPUN LOOP	Residential	312.84	312.84
118-460-007	612 JULPUN LOOP	Residential	312.84	312.84
118-460-008	614 JULPUN LOOP	Residential	312.84	312.84
118-460-009	616 JULPUN LOOP	Residential	312.84	312.84
118-460-010	618 JULPUN LOOP	Residential	312.84	312.84
118-460-011	620 JULPUN LOOP	Residential	312.84	312.84
118-460-012	622 JULPUN LOOP	Residential	312.84	312.84

Slight variances may occur due to rounding

City of Clayton
CFD 2007-1 Citywide Landscaping Tax
Final Billing Detail Report for Fiscal Year 2026/27

APN	Situs Address	Status	Maximum Special Tax	Levy
118-460-013	615 JLPUN LOOP	Residential	312.84	312.84
118-460-014	609 JLPUN LOOP	Residential	312.84	312.84
118-460-015	605 JLPUN LOOP	Residential	312.84	312.84
118-460-016	601 JLPUN LOOP	Residential	312.84	312.84
118-460-017	637 JLPUN LOOP	Residential	312.84	312.84
118-460-018	633 JLPUN LOOP	Residential	312.84	312.84
118-460-019	629 JLPUN LOOP	Residential	312.84	312.84
118-460-020	625 JLPUN LOOP	Residential	312.84	312.84
118-460-021	624 JLPUN LOOP	Residential	312.84	312.84
118-460-022	626 JLPUN LOOP	Residential	312.84	312.84
118-460-023	628 JLPUN LOOP	Residential	312.84	312.84
118-460-024	630 JLPUN LOOP	Residential	312.84	312.84
118-460-025	632 JLPUN LOOP	Residential	312.84	312.84
118-460-026	634 JLPUN LOOP	Residential	312.84	312.84
118-460-027	636 JLPUN LOOP	Residential	312.84	312.84
118-460-028	638 JLPUN LOOP	Residential	312.84	312.84
118-460-029	800 CHERT PL	Residential	312.84	312.84
118-460-030	802 CHERT PL	Residential	312.84	312.84
118-460-031	804 CHERT PL	Residential	312.84	312.84
118-460-032	806 CHERT PL	Residential	312.84	312.84
118-460-033	808 CHERT PL	Residential	312.84	312.84
118-460-034	810 CHERT PL	Residential	312.84	312.84
118-460-035	812 CHERT PL	Residential	312.84	312.84
118-460-036	814 CHERT PL	Residential	312.84	312.84
118-460-037	819 CHERT PL	Residential	312.84	312.84
118-460-038	817 CHERT PL	Residential	312.84	312.84
118-460-039	815 CHERT PL	Residential	312.84	312.84
118-460-040	813 CHERT PL	Residential	312.84	312.84
118-460-041	811 CHERT PL	Residential	312.84	312.84
118-460-042	809 CHERT PL	Residential	312.84	312.84
118-460-043	807 CHERT PL	Residential	312.84	312.84
118-460-044	805 CHERT PL	Residential	312.84	312.84
118-460-045	803 CHERT PL	Residential	312.84	312.84
118-460-046	801 CHERT PL	Residential	312.84	312.84
118-460-047	51 KARKIN PL	Residential	312.84	312.84
118-460-048	53 KARKIN PL	Residential	312.84	312.84
118-460-049	55 KARKIN PL	Residential	312.84	312.84
118-460-050	57 KARKIN PL	Residential	312.84	312.84
118-460-051	56 KARKIN PL	Residential	312.84	312.84
118-460-052	54 KARKIN PL	Residential	312.84	312.84
118-460-053	52 KARKIN PL	Residential	312.84	312.84
118-460-054	1733 INDIAN WELLS WAY	Residential	312.84	312.84

Slight variances may occur due to rounding

City of Clayton
CFD 2007-1 Citywide Landscaping Tax
Final Billing Detail Report for Fiscal Year 2026/27

APN	Situs Address	Status	Maximum Special Tax	Levy
118-460-055	501 SUISUN CT	Residential	312.84	312.84
118-460-056	503 SUISUN CT	Residential	312.84	312.84
118-460-057	505 SUISUN CT	Residential	312.84	312.84
118-460-058	507 SUISUN CT	Residential	312.84	312.84
118-460-059	509 SUISUN CT	Residential	312.84	312.84
118-460-060	511 SUISUN CT	Residential	312.84	312.84
118-460-061	510 SUISUN CT	Residential	312.84	312.84
118-460-062	508 SUISUN CT	Residential	312.84	312.84
118-460-063	506 SUISUN CT	Residential	312.84	312.84
118-460-064	504 SUISUN CT	Residential	312.84	312.84
118-460-065	502 SUISUN CT	Residential	312.84	312.84
118-460-066	1731 INDIAN WELLS WAY	Residential	312.84	312.84
118-460-067	1729 INDIAN WELLS WAY	Residential	312.84	312.84
118-460-068	1727 INDIAN WELLS WAY	Residential	312.84	312.84
118-460-069	1725 INDIAN WELLS WAY	Residential	312.84	312.84
118-460-070	1723 INDIAN WELLS WAY	Residential	312.84	312.84
118-460-071	1721 INDIAN WELLS WAY	Residential	312.84	312.84
118-460-072	1719 INDIAN WELLS WAY	Residential	312.84	312.84
118-460-073	722 ANIZUMNE CT	Residential	312.84	312.84
118-460-074	720 ANIZUMNE CT	Residential	312.84	312.84
118-460-075	718 ANIZUMNE CT	Residential	312.84	312.84
118-460-076	716 ANIZUMNE CT	Residential	312.84	312.84
118-460-077	714 ANIZUMNE CT	Residential	312.84	312.84
118-460-078	712 ANIZUMNE CT	Residential	312.84	312.84
118-460-079	710 ANIZUMNE CT	Residential	312.84	312.84
118-460-080	708 ANIZUMNE CT	Residential	312.84	312.84
118-460-081	706 ANIZUMNE CT	Residential	312.84	312.84
118-460-082	704 ANIZUMNE CT	Residential	312.84	312.84
118-460-083	702 ANIZUMNE CT	Residential	312.84	312.84
118-460-084	700 ANIZUMNE CT	Residential	312.84	312.84
118-460-085	1717 INDIAN WELLS WAY	Residential	312.84	312.84
118-460-086	1715 INDIAN WELLS WAY	Residential	312.84	312.84
118-460-087	1713 INDIAN WELLS WAY	Residential	312.84	312.84
118-460-088	1711 INDIAN WELLS WAY	Residential	312.84	312.84
118-460-089	901 ARROWHEAD TER	Residential	312.84	312.84
118-460-090	903 ARROWHEAD TER	Residential	312.84	312.84
118-460-091	905 ARROWHEAD TER	Residential	312.84	312.84
118-460-092	907 ARROWHEAD TER	Residential	312.84	312.84
118-460-093	909 ARROWHEAD TER	Residential	312.84	312.84
118-460-094	911 ARROWHEAD TER	Residential	312.84	312.84
118-460-095	913 ARROWHEAD TER	Residential	312.84	312.84
118-460-096	915 ARROWHEAD TER	Residential	312.84	312.84

Slight variances may occur due to rounding

City of Clayton
CFD 2007-1 Citywide Landscaping Tax
Final Billing Detail Report for Fiscal Year 2026/27

APN	Situs Address	Status	Maximum Special Tax	Levy
118-460-097	917 ARROWHEAD TER	Residential	312.84	312.84
118-460-098	919 ARROWHEAD TER	Residential	312.84	312.84
118-460-099	921 ARROWHEAD TER	Residential	312.84	312.84
118-460-100	923 ARROWHEAD TER	Residential	312.84	312.84
118-460-101	925 ARROWHEAD TER	Residential	312.84	312.84
118-460-102	927 ARROWHEAD TER	Residential	312.84	312.84
118-460-103	929 ARROWHEAD TER	Residential	312.84	312.84
118-460-105	926 ARROWHEAD TER	Residential	312.84	312.84
118-460-106	924 ARROWHEAD TER	Residential	312.84	312.84
118-460-107	922 ARROWHEAD TER	Residential	312.84	312.84
118-460-108	920 ARROWHEAD TER	Residential	312.84	312.84
118-460-109	918 ARROWHEAD TER	Residential	312.84	312.84
118-460-110	916 ARROWHEAD TER	Residential	312.84	312.84
118-460-111	914 ARROWHEAD TER	Residential	312.84	312.84
118-460-112	912 ARROWHEAD TER	Residential	312.84	312.84
118-460-113	910 ARROWHEAD TER	Residential	312.84	312.84
118-460-114	908 ARROWHEAD TER	Residential	312.84	312.84
118-460-115	906 ARROWHEAD TER	Residential	312.84	312.84
118-460-116	904 ARROWHEAD TER	Residential	312.84	312.84
118-460-117	902 ARROWHEAD TER	Residential	312.84	312.84
118-460-118	900 ARROWHEAD TER	Residential	312.84	312.84
118-460-121	931 ARROWHEAD TER	Residential	312.84	312.84
118-470-003	1207 BUCKEYE TER	Residential	312.84	312.84
118-470-004	1205 BUCKEYE TER	Residential	312.84	312.84
118-470-005	1203 BUCKEYE TER	Residential	312.84	312.84
118-470-006	1201 BUCKEYE TER	Residential	312.84	312.84
118-470-007	1211 BUCKEYE TER	Residential	312.84	312.84
118-470-008	1209 BUCKEYE TER	Residential	312.84	312.84
118-470-009	1213 BUCKEYE TER	Residential	312.84	312.84
118-470-010	1215 BUCKEYE TER	Residential	312.84	312.84
118-470-011	1217 BUCKEYE TER	Residential	312.84	312.84
118-470-012	1221 BUCKEYE TER	Residential	312.84	312.84
118-470-013	1223 BUCKEYE TER	Residential	312.84	312.84
118-470-014	1225 BUCKEYE TER	Residential	312.84	312.84
118-470-015	1227 BUCKEYE TER	Residential	312.84	312.84
118-470-016	1231 BUCKEYE TER	Residential	312.84	312.84
118-470-017	1233 BUCKEYE TER	Residential	312.84	312.84
118-470-018	1235 BUCKEYE TER	Residential	312.84	312.84
118-470-019	1237 BUCKEYE TER	Residential	312.84	312.84
118-470-020	1239 BUCKEYE TER	Residential	312.84	312.84
118-470-021	1241 BUCKEYE TER	Residential	312.84	312.84
118-470-022	1240 BUCKEYE TER	Residential	312.84	312.84

Slight variances may occur due to rounding

City of Clayton
CFD 2007-1 Citywide Landscaping Tax
Final Billing Detail Report for Fiscal Year 2026/27

APN	Situs Address	Status	Maximum Special Tax	Levy
118-470-023	1238 BUCKEYE TER	Residential	312.84	312.84
118-470-024	1236 BUCKEYE TER	Residential	312.84	312.84
118-470-025	1234 BUCKEYE TER	Residential	312.84	312.84
118-470-026	1232 BUCKEYE TER	Residential	312.84	312.84
118-470-027	1230 BUCKEYE TER	Residential	312.84	312.84
118-470-028	1228 BUCKEYE TER	Residential	312.84	312.84
118-470-029	1226 BUCKEYE TER	Residential	312.84	312.84
118-470-030	1220 BUCKEYE TER	Residential	312.84	312.84
118-470-031	1218 BUCKEYE TER	Residential	312.84	312.84
118-470-032	1216 BUCKEYE TER	Residential	312.84	312.84
118-470-033	1214 BUCKEYE TER	Residential	312.84	312.84
118-470-034	1212 BUCKEYE TER	Residential	312.84	312.84
118-470-035	1200 BUCKEYE TER	Residential	312.84	312.84
118-470-036	1151 MOCCASIN CT	Residential	312.84	312.84
118-470-037	1153 MOCCASIN CT	Residential	312.84	312.84
118-470-038	1155 MOCCASIN CT	Residential	312.84	312.84
118-470-039	1159 MOCCASIN CT	Residential	312.84	312.84
118-470-040	1161 MOCCASIN CT	Residential	312.84	312.84
118-470-041	1163 MOCCASIN CT	Residential	312.84	312.84
118-470-042	1165 MOCCASIN CT	Residential	312.84	312.84
118-470-043	1169 MOCCASIN CT	Residential	312.84	312.84
118-470-044	1171 MOCCASIN CT	Residential	312.84	312.84
118-470-045	1173 MOCCASIN CT	Residential	312.84	312.84
118-470-046	1175 MOCCASIN CT	Residential	312.84	312.84
118-470-047	1174 MOCCASIN CT	Residential	312.84	312.84
118-470-048	1172 MOCCASIN CT	Residential	312.84	312.84
118-470-049	1170 MOCCASIN CT	Residential	312.84	312.84
118-470-050	1168 MOCCASIN CT	Residential	312.84	312.84
118-470-051	1166 MOCCASIN CT	Residential	312.84	312.84
118-470-052	1164 MOCCASIN CT	Residential	312.84	312.84
118-470-053	1160 MOCCASIN CT	Residential	312.84	312.84
118-470-054	1158 MOCCASIN CT	Residential	312.84	312.84
118-470-055	1156 MOCCASIN CT	Residential	312.84	312.84
118-470-056	1154 MOCCASIN CT	Residential	312.84	312.84
118-470-057	1152 MOCCASIN CT	Residential	312.84	312.84
118-470-059	INDIANHEAD WAY	Non-Residential	312.84	312.84
118-470-063	1001 FEATHER CIR	Residential	312.84	312.84
118-470-064	1003 FEATHER CIR	Residential	312.84	312.84
118-470-065	1005 FEATHER CIR	Residential	312.84	312.84
118-470-066	1007 FEATHER CIR	Residential	312.84	312.84
118-470-067	1009 FEATHER CIR	Residential	312.84	312.84
118-470-068	1011 FEATHER CIR	Residential	312.84	312.84

Slight variances may occur due to rounding

City of Clayton
CFD 2007-1 Citywide Landscaping Tax
Final Billing Detail Report for Fiscal Year 2026/27

APN	Situs Address	Status	Maximum Special Tax	Levy
118-470-069	1015 FEATHER CIR	Residential	312.84	312.84
118-470-070	1017 FEATHER CIR	Residential	312.84	312.84
118-470-071	1019 FEATHER CIR	Residential	312.84	312.84
118-470-072	1021 FEATHER CIR	Residential	312.84	312.84
118-470-076	1029 FEATHER CIR	Residential	312.84	312.84
118-470-079	1035 FEATHER CIR	Residential	312.84	312.84
118-470-080	1037 FEATHER CIR	Residential	312.84	312.84
118-470-081	1039 FEATHER CIR	Residential	312.84	312.84
118-470-082	1041 FEATHER CIR	Residential	312.84	312.84
118-470-083	1043 FEATHER CIR	Residential	312.84	312.84
118-470-084	1045 FEATHER CIR	Residential	312.84	312.84
118-470-085	1047 FEATHER CIR	Residential	312.84	312.84
118-470-086	1049 FEATHER CIR	Residential	312.84	312.84
118-470-087	1051 FEATHER CIR	Residential	312.84	312.84
118-470-088	1053 FEATHER CIR	Residential	312.84	312.84
118-470-089	1055 FEATHER CIR	Residential	312.84	312.84
118-470-090	1059 FEATHER CIR	Residential	312.84	312.84
118-470-091	1061 FEATHER CIR	Residential	312.84	312.84
118-470-092	1063 FEATHER CIR	Residential	312.84	312.84
118-470-093	1065 FEATHER CIR	Residential	312.84	312.84
118-470-094	1067 FEATHER CIR	Residential	312.84	312.84
118-470-095	1069 FEATHER CIR	Residential	312.84	312.84
118-470-096	1071 FEATHER CIR	Residential	312.84	312.84
118-470-097	1073 FEATHER CIR	Residential	312.84	312.84
118-470-098	1075 FEATHER CIR	Residential	312.84	312.84
118-470-099	1077 FEATHER CIR	Residential	312.84	312.84
118-470-100	1079 FEATHER CIR	Residential	312.84	312.84
118-470-101	1074 FEATHER CIR	Residential	312.84	312.84
118-470-102	1072 FEATHER CIR	Residential	312.84	312.84
118-470-103	1070 FEATHER CIR	Residential	312.84	312.84
118-470-104	1066 FEATHER CIR	Residential	312.84	312.84
118-470-105	1054 FEATHER CIR	Residential	312.84	312.84
118-470-106	1052 FEATHER CIR	Residential	312.84	312.84
118-470-107	1050 FEATHER CIR	Residential	312.84	312.84
118-470-108	1048 FEATHER CIR	Residential	312.84	312.84
118-470-109	1038 FEATHER CIR	Residential	312.84	312.84
118-470-110	1034 FEATHER CIR	Residential	312.84	312.84
118-470-111	1032 FEATHER CIR	Residential	312.84	312.84
118-470-112	1028 FEATHER CIR	Residential	312.84	312.84
118-470-113	1016 FEATHER CIR	Residential	312.84	312.84
118-470-114	1014 FEATHER CIR	Residential	312.84	312.84
118-470-115	1012 FEATHER CIR	Residential	312.84	312.84

Slight variances may occur due to rounding

City of Clayton
CFD 2007-1 Citywide Landscaping Tax
Final Billing Detail Report for Fiscal Year 2026/27

APN	Situs Address	Status	Maximum Special Tax	Levy
118-470-118	1023 FEATHER CIR	Residential	312.84	312.84
118-470-119	1025 FEATHER CIR	Residential	312.84	312.84
118-470-120	1027 FEATHER CIR	Residential	312.84	312.84
118-470-121	1031 FEATHER CIR	Residential	312.84	312.84
118-470-122	1033 FEATHER CIR	Residential	312.84	312.84
118-480-001	100 FOREST HILL DR	Residential	312.84	312.84
118-480-002	102 FOREST HILL DR	Residential	312.84	312.84
118-480-003	104 FOREST HILL DR	Residential	312.84	312.84
118-480-004	106 FOREST HILL DR	Residential	312.84	312.84
118-480-005	108 FOREST HILL DR	Residential	312.84	312.84
118-480-006	110 FOREST HILL DR	Residential	312.84	312.84
118-480-007	112 FOREST HILL DR	Residential	312.84	312.84
118-480-008	114 FOREST HILL DR	Residential	312.84	312.84
118-480-009	116 FOREST HILL DR	Residential	312.84	312.84
118-480-010	118 FOREST HILL DR	Residential	312.84	312.84
118-480-011	120 FOREST HILL DR	Residential	312.84	312.84
118-480-012	121 FOREST HILL DR	Residential	312.84	312.84
118-480-013	119 FOREST HILL DR	Residential	312.84	312.84
118-480-014	117 FOREST HILL DR	Residential	312.84	312.84
118-480-015	115 FOREST HILL DR	Residential	312.84	312.84
118-480-016	113 FOREST HILL DR	Residential	312.84	312.84
118-480-017	111 FOREST HILL DR	Residential	312.84	312.84
118-480-018	109 FOREST HILL DR	Residential	312.84	312.84
118-480-019	105 FOREST HILL DR	Residential	312.84	312.84
118-480-020	103 FOREST HILL DR	Residential	312.84	312.84
118-480-023	1008 PEBBLE BEACH DR	Residential	312.84	312.84
118-480-024	1010 PEBBLE BEACH DR	Residential	312.84	312.84
118-480-025	1012 PEBBLE BEACH DR	Residential	312.84	312.84
118-480-026	1014 PEBBLE BEACH DR	Residential	312.84	312.84
118-480-027	1016 PEBBLE BEACH DR	Residential	312.84	312.84
118-480-028	1018 PEBBLE BEACH DR	Residential	312.84	312.84
118-480-029	1020 PEBBLE BEACH DR	Residential	312.84	312.84
118-480-030	1022 PEBBLE BEACH DR	Residential	312.84	312.84
118-480-031	1024 PEBBLE BEACH DR	Residential	312.84	312.84
118-480-034	1033 PEBBLE BEACH DR	Residential	312.84	312.84
118-480-035	1031 PEBBLE BEACH DR	Residential	312.84	312.84
118-480-036	1029 PEBBLE BEACH DR	Residential	312.84	312.84
118-480-037	1027 PEBBLE BEACH DR	Residential	312.84	312.84
118-480-038	1025 PEBBLE BEACH DR	Residential	312.84	312.84
118-480-039	1023 PEBBLE BEACH DR	Residential	312.84	312.84
118-480-040	1021 PEBBLE BEACH DR	Residential	312.84	312.84
118-480-041	1011 PEBBLE BEACH DR	Residential	312.84	312.84

Slight variances may occur due to rounding

City of Clayton
CFD 2007-1 Citywide Landscaping Tax
Final Billing Detail Report for Fiscal Year 2026/27

APN	Situs Address	Status	Maximum Special Tax	Levy
118-480-042	1009 PEBBLE BEACH DR	Residential	312.84	312.84
118-480-043	1007 PEBBLE BEACH DR	Residential	312.84	312.84
118-480-044	1005 PEBBLE BEACH DR	Residential	312.84	312.84
118-480-045	1003 PEBBLE BEACH DR	Residential	312.84	312.84
118-480-046	101 FOREST HILL DR	Residential	312.84	312.84
118-480-047	1006 PEBBLE BEACH DR	Residential	312.84	312.84
118-480-048	1028 PEBBLE BEACH DR	Residential	312.84	312.84
118-490-001	132 INVERNESS WAY	Residential	312.84	312.84
118-490-003	138 INVERNESS WAY	Residential	312.84	312.84
118-490-005	140 INVERNESS WAY	Residential	312.84	312.84
118-490-006	142 INVERNESS WAY	Residential	312.84	312.84
118-490-007	1032 PEBBLE BEACH DR	Residential	312.84	312.84
118-490-008	1034 PEBBLE BEACH DR	Residential	312.84	312.84
118-490-009	1036 PEBBLE BEACH DR	Residential	312.84	312.84
118-490-010	1038 PEBBLE BEACH DR	Residential	312.84	312.84
118-490-011	1040 PEBBLE BEACH DR	Residential	312.84	312.84
118-490-012	1042 PEBBLE BEACH DR	Residential	312.84	312.84
118-490-013	1044 PEBBLE BEACH DR	Residential	312.84	312.84
118-490-014	1046 PEBBLE BEACH DR	Residential	312.84	312.84
118-490-015	1048 PEBBLE BEACH DR	Residential	312.84	312.84
118-490-016	1050 PEBBLE BEACH DR	Residential	312.84	312.84
118-490-017	1052 PEBBLE BEACH DR	Residential	312.84	312.84
118-490-018	1054 PEBBLE BEACH DR	Residential	312.84	312.84
118-490-019	1056 PEBBLE BEACH DR	Residential	312.84	312.84
118-490-020	1055 PEBBLE BEACH DR	Residential	312.84	312.84
118-490-021	1053 PEBBLE BEACH DR	Residential	312.84	312.84
118-490-022	1051 PEBBLE BEACH DR	Residential	312.84	312.84
118-490-023	1049 PEBBLE BEACH DR	Residential	312.84	312.84
118-490-024	1047 PEBBLE BEACH DR	Residential	312.84	312.84
118-490-025	1045 PEBBLE BEACH DR	Residential	312.84	312.84
118-490-027	134 INVERNESS WAY	Residential	312.84	312.84
118-490-028	136 INVERNESS WAY	Residential	312.84	312.84
118-500-001	1100 PEACOCK CREEK DR	Residential	312.84	312.84
118-500-002	1102 PEACOCK CREEK DR	Residential	312.84	312.84
118-500-005	1108 PEACOCK CREEK DR	Residential	312.84	312.84
118-500-006	1110 PEACOCK CREEK DR	Residential	312.84	312.84
118-500-007	1112 PEACOCK CREEK DR	Residential	312.84	312.84
118-500-008	1114 PEACOCK CREEK DR	Residential	312.84	312.84
118-500-009	1116 PEACOCK CREEK DR	Residential	312.84	312.84
118-500-010	1118 PEACOCK CREEK DR	Residential	312.84	312.84
118-500-011	1120 PEACOCK CREEK DR	Residential	312.84	312.84
118-500-012	1122 PEACOCK CREEK DR	Residential	312.84	312.84

Slight variances may occur due to rounding

City of Clayton
CFD 2007-1 Citywide Landscaping Tax
Final Billing Detail Report for Fiscal Year 2026/27

APN	Situs Address	Status	Maximum Special Tax	Levy
118-500-013	1124 PEACOCK CREEK DR	Residential	312.84	312.84
118-500-014	1126 PEACOCK CREEK DR	Residential	312.84	312.84
118-500-015	1128 PEACOCK CREEK DR	Residential	312.84	312.84
118-500-016	1130 PEACOCK CREEK DR	Residential	312.84	312.84
118-500-017	1132 PEACOCK CREEK DR	Residential	312.84	312.84
118-500-018	1133 PEACOCK CREEK DR	Residential	312.84	312.84
118-500-019	1131 PEACOCK CREEK DR	Residential	312.84	312.84
118-500-020	1129 PEACOCK CREEK DR	Residential	312.84	312.84
118-500-021	1127 PEACOCK CREEK DR	Residential	312.84	312.84
118-500-022	1125 PEACOCK CREEK DR	Residential	312.84	312.84
118-500-023	1123 PEACOCK CREEK DR	Residential	312.84	312.84
118-500-024	1121 PEACOCK CREEK DR	Residential	312.84	312.84
118-500-025	1117 PEACOCK CREEK DR	Residential	312.84	312.84
118-500-026	1115 PEACOCK CREEK DR	Residential	312.84	312.84
118-500-027	1111 PEACOCK CREEK DR	Residential	312.84	312.84
118-500-028	1109 PEACOCK CREEK DR	Residential	312.84	312.84
118-500-029	1107 PEACOCK CREEK DR	Residential	312.84	312.84
118-500-030	1105 PEACOCK CREEK DR	Residential	312.84	312.84
118-500-031	1103 PEACOCK CREEK DR	Residential	312.84	312.84
118-500-032	1104 PEACOCK CREEK DR	Residential	312.84	312.84
118-500-033	1106 PEACOCK CREEK DR	Residential	312.84	312.84
118-510-001	1134 PEACOCK CREEK DR	Residential	312.84	312.84
118-510-002	1136 PEACOCK CREEK DR	Residential	312.84	312.84
118-510-003	1138 PEACOCK CREEK DR	Residential	312.84	312.84
118-510-004	1140 PEACOCK CREEK DR	Residential	312.84	312.84
118-510-005	1142 PEACOCK CREEK DR	Residential	312.84	312.84
118-510-006	1144 PEACOCK CREEK DR	Residential	312.84	312.84
118-510-007	1146 PEACOCK CREEK DR	Residential	312.84	312.84
118-510-008	1148 PEACOCK CREEK DR	Residential	312.84	312.84
118-510-009	1150 PEACOCK CREEK DR	Residential	312.84	312.84
118-510-010	1152 PEACOCK CREEK DR	Residential	312.84	312.84
118-510-011	170 BRANDYWINE PL	Residential	312.84	312.84
118-510-012	172 BRANDYWINE PL	Residential	312.84	312.84
118-510-013	174 BRANDYWINE PL	Residential	312.84	312.84
118-510-015	185 BRANDYWINE PL	Residential	312.84	312.84
118-510-016	183 BRANDYWINE PL	Residential	312.84	312.84
118-510-017	181 BRANDYWINE PL	Residential	312.84	312.84
118-510-018	179 BRANDYWINE PL	Residential	312.84	312.84
118-510-019	177 BRANDYWINE PL	Residential	312.84	312.84
118-510-020	175 BRANDYWINE PL	Residential	312.84	312.84
118-510-021	173 BRANDYWINE PL	Residential	312.84	312.84
118-510-022	1160 TORREY PINES PL	Residential	312.84	312.84

Slight variances may occur due to rounding

City of Clayton
CFD 2007-1 Citywide Landscaping Tax
Final Billing Detail Report for Fiscal Year 2026/27

APN	Situs Address	Status	Maximum Special Tax	Levy
118-510-023	1162 TORREY PINES PL	Residential	312.84	312.84
118-510-024	1163 TORREY PINES PL	Residential	312.84	312.84
118-510-025	1161 TORREY PINES PL	Residential	312.84	312.84
118-510-026	1155 PEACOCK CREEK DR	Residential	312.84	312.84
118-510-027	1151 PEACOCK CREEK DR	Residential	312.84	312.84
118-510-028	164 SILVERADO CT	Residential	312.84	312.84
118-510-029	166 SILVERADO CT	Residential	312.84	312.84
118-510-030	165 SILVERADO CT	Residential	312.84	312.84
118-510-031	163 SILVERADO CT	Residential	312.84	312.84
118-510-032	1149 PEACOCK CREEK DR	Residential	312.84	312.84
118-510-033	1147 PEACOCK CREEK DR	Residential	312.84	312.84
118-510-034	1145 PEACOCK CREEK DR	Residential	312.84	312.84
118-510-035	154 LONE PINE CT	Residential	312.84	312.84
118-510-036	156 LONE PINE CT	Residential	312.84	312.84
118-510-037	155 LONE PINE CT	Residential	312.84	312.84
118-510-038	153 LONE PINE CT	Residential	312.84	312.84
118-510-039	151 LONE PINE CT	Residential	312.84	312.84
118-510-040	1139 PEACOCK CREEK DR	Residential	312.84	312.84
118-510-041	1137 PEACOCK CREEK DR	Residential	312.84	312.84
118-510-042	1135 PEACOCK CREEK DR	Residential	312.84	312.84
118-530-001	1401 INDIANHEAD WAY	Residential	312.84	312.84
118-530-002	1403 INDIANHEAD WAY	Residential	312.84	312.84
118-530-003	1405 INDIANHEAD WAY	Residential	312.84	312.84
118-530-004	1407 INDIANHEAD WAY	Residential	312.84	312.84
118-530-005	1409 INDIANHEAD WAY	Residential	312.84	312.84
118-530-006	1411 INDIANHEAD WAY	Residential	312.84	312.84
118-530-007	1413 INDIANHEAD WAY	Residential	312.84	312.84
118-530-008	1415 INDIANHEAD WAY	Residential	312.84	312.84
118-530-009	1417 INDIANHEAD WAY	Residential	312.84	312.84
118-530-010	1419 INDIANHEAD WAY	Residential	312.84	312.84
118-530-011	1421 INDIANHEAD WAY	Residential	312.84	312.84
118-530-012	1423 INDIANHEAD WAY	Residential	312.84	312.84
118-530-013	1425 INDIANHEAD WAY	Residential	312.84	312.84
118-530-014	1427 INDIANHEAD WAY	Residential	312.84	312.84
118-530-015	1429 INDIANHEAD WAY	Residential	312.84	312.84
118-530-016	1431 INDIANHEAD WAY	Residential	312.84	312.84
118-530-017	1433 INDIANHEAD CIR	Residential	312.84	312.84
118-530-018	1435 INDIANHEAD CIR	Residential	312.84	312.84
118-530-019	1437 INDIANHEAD CIR	Residential	312.84	312.84
118-530-020	1439 INDIANHEAD CIR	Residential	312.84	312.84
118-530-021	1441 INDIANHEAD CIR	Residential	312.84	312.84
118-530-022	1443 INDIANHEAD CIR	Residential	312.84	312.84

Slight variances may occur due to rounding

City of Clayton
CFD 2007-1 Citywide Landscaping Tax
Final Billing Detail Report for Fiscal Year 2026/27

APN	Situs Address	Status	Maximum Special Tax	Levy
118-530-023	1445 INDIANHEAD CIR	Residential	312.84	312.84
118-530-024	1447 INDIANHEAD CIR	Residential	312.84	312.84
118-530-025	1449 INDIANHEAD CIR	Residential	312.84	312.84
118-530-026	1451 INDIANHEAD CIR	Residential	312.84	312.84
118-530-027	1453 INDIANHEAD CIR	Residential	312.84	312.84
118-530-028	1455 INDIANHEAD CIR	Residential	312.84	312.84
118-530-029	1457 INDIANHEAD CIR	Residential	312.84	312.84
118-530-030	1459 INDIANHEAD CIR	Residential	312.84	312.84
118-530-031	1461 INDIANHEAD CIR	Residential	312.84	312.84
118-530-033	1465 INDIANHEAD CIR	Residential	312.84	312.84
118-530-034	1467 INDIANHEAD CIR	Residential	312.84	312.84
118-530-035	1469 INDIANHEAD CIR	Residential	312.84	312.84
118-530-036	1471 INDIANHEAD CIR	Residential	312.84	312.84
118-530-037	1473 INDIANHEAD CIR	Residential	312.84	312.84
118-530-038	1475 INDIANHEAD CIR	Residential	312.84	312.84
118-530-039	1477 INDIANHEAD CIR	Residential	312.84	312.84
118-530-040	1479 INDIANHEAD CIR	Residential	312.84	312.84
118-530-041	1481 INDIANHEAD CIR	Residential	312.84	312.84
118-530-042	1483 INDIANHEAD CIR	Residential	312.84	312.84
118-530-043	1485 INDIANHEAD CIR	Residential	312.84	312.84
118-530-044	1487 INDIANHEAD CIR	Residential	312.84	312.84
118-530-045	1489 INDIANHEAD CIR	Residential	312.84	312.84
118-530-046	1491 INDIANHEAD CIR	Residential	312.84	312.84
118-530-047	1466 INDIANHEAD CIR	Residential	312.84	312.84
118-530-048	1464 INDIANHEAD CIR	Residential	312.84	312.84
118-530-049	1462 INDIANHEAD CIR	Residential	312.84	312.84
118-530-050	1460 INDIANHEAD CIR	Residential	312.84	312.84
118-530-051	1458 INDIANHEAD CIR	Residential	312.84	312.84
118-530-052	1456 INDIANHEAD CIR	Residential	312.84	312.84
118-530-056	1463 INDIANHEAD CIR	Residential	312.84	312.84
118-540-001	4001 HUMMINGBIRD WAY	Residential	312.84	312.84
118-540-002	4003 HUMMINGBIRD WAY	Residential	312.84	312.84
118-540-003	4005 HUMMINGBIRD WAY	Residential	312.84	312.84
118-540-004	4007 HUMMINGBIRD WAY	Residential	312.84	312.84
118-540-005	4009 HUMMINGBIRD WAY	Residential	312.84	312.84
118-540-006	4011 HUMMINGBIRD WAY	Residential	312.84	312.84
118-540-007	4013 HUMMINGBIRD WAY	Residential	312.84	312.84
118-540-008	4015 HUMMINGBIRD WAY	Residential	312.84	312.84
118-540-009	4017 HUMMINGBIRD WAY	Residential	312.84	312.84
118-540-010	4019 HUMMINGBIRD WAY	Residential	312.84	312.84
118-540-011	4021 HUMMINGBIRD WAY	Residential	312.84	312.84
118-540-012	4022 HUMMINGBIRD WAY	Residential	312.84	312.84

Slight variances may occur due to rounding

City of Clayton
CFD 2007-1 Citywide Landscaping Tax
Final Billing Detail Report for Fiscal Year 2026/27

APN	Situs Address	Status	Maximum Special Tax	Levy
118-540-013	4018 HUMMINGBIRD WAY	Residential	312.84	312.84
118-540-014	4014 HUMMINGBIRD WAY	Residential	312.84	312.84
118-540-015	4010 HUMMINGBIRD WAY	Residential	312.84	312.84
118-540-016	4008 HUMMINGBIRD WAY	Residential	312.84	312.84
118-540-017	4006 HUMMINGBIRD WAY	Residential	312.84	312.84
118-540-018	4004 HUMMINGBIRD WAY	Residential	312.84	312.84
118-540-019	4002 HUMMINGBIRD WAY	Residential	312.84	312.84
118-540-020	5001 RAVEN WAY	Residential	312.84	312.84
118-540-021	5003 RAVEN WAY	Residential	312.84	312.84
118-540-022	5005 RAVEN WAY	Residential	312.84	312.84
118-540-023	5007 RAVEN WAY	Residential	312.84	312.84
118-540-024	5009 RAVEN WAY	Residential	312.84	312.84
118-540-025	5011 RAVEN WAY	Residential	312.84	312.84
118-540-026	4024 HUMMINGBIRD WAY	Residential	312.84	312.84
118-540-027	5013 RAVEN WAY	Residential	312.84	312.84
118-540-028	5015 RAVEN WAY	Residential	312.84	312.84
118-540-029	5017 RAVEN WAY	Residential	312.84	312.84
118-540-030	5019 RAVEN WAY	Residential	312.84	312.84
118-540-031	3038 WINDMILL CANYON DR	Residential	312.84	312.84
118-540-032	3036 WINDMILL CANYON DR	Residential	312.84	312.84
118-540-033	3034 WINDMILL CANYON DR	Residential	312.84	312.84
118-540-034	3032 WINDMILL CANYON DR	Residential	312.84	312.84
118-540-035	3030 WINDMILL CANYON DR	Residential	312.84	312.84
118-540-036	3028 WINDMILL CANYON DR	Residential	312.84	312.84
118-540-037	3026 WINDMILL CANYON DR	Residential	312.84	312.84
118-540-038	3024 WINDMILL CANYON DR	Residential	312.84	312.84
118-540-039	3025 WINDMILL CANYON DR	Residential	312.84	312.84
118-540-040	3027 WINDMILL CANYON DR	Residential	312.84	312.84
118-540-041	3029 WINDMILL CANYON DR	Residential	312.84	312.84
118-540-042	3031 WINDMILL CANYON DR	Residential	312.84	312.84
118-540-043	3033 WINDMILL CANYON DR	Residential	312.84	312.84
118-540-044	3035 WINDMILL CANYON DR	Residential	312.84	312.84
118-540-045	3037 WINDMILL CANYON DR	Residential	312.84	312.84
118-540-046	3039 WINDMILL CANYON DR	Residential	312.84	312.84
118-540-047	3041 WINDMILL CANYON DR	Residential	312.84	312.84
118-540-048	3043 WINDMILL CANYON DR	Residential	312.84	312.84
118-540-049	3045 WINDMILL CANYON DR	Residential	312.84	312.84
118-540-050	3047 WINDMILL CANYON DR	Residential	312.84	312.84
118-540-051	3049 WINDMILL CANYON DR	Residential	312.84	312.84
118-540-052	3051 WINDMILL CANYON DR	Residential	312.84	312.84
118-540-053	3053 WINDMILL CANYON DR	Residential	312.84	312.84
118-540-054	5022 RAVEN WAY	Residential	312.84	312.84

Slight variances may occur due to rounding

City of Clayton
CFD 2007-1 Citywide Landscaping Tax
Final Billing Detail Report for Fiscal Year 2026/27

APN	Situs Address	Status	Maximum Special Tax	Levy
118-540-055	5020 RAVEN WAY	Residential	312.84	312.84
118-540-056	5018 RAVEN WAY	Residential	312.84	312.84
118-540-057	5016 RAVEN WAY	Residential	312.84	312.84
118-540-058	5014 RAVEN WAY	Residential	312.84	312.84
118-540-059	5012 RAVEN WAY	Residential	312.84	312.84
118-540-060	5010 RAVEN WAY	Residential	312.84	312.84
118-540-061	5008 RAVEN WAY	Residential	312.84	312.84
118-540-062	5006 RAVEN WAY	Residential	312.84	312.84
118-540-063	5004 RAVEN WAY	Residential	312.84	312.84
118-540-064	5002 RAVEN WAY	Residential	312.84	312.84
118-540-065	5000 RAVEN WAY	Residential	312.84	312.84
118-550-002	610 GOLDEN EAGLE PL	Residential	312.84	312.84
118-550-003	608 GOLDEN EAGLE PL	Residential	312.84	312.84
118-550-004	606 GOLDEN EAGLE PL	Residential	312.84	312.84
118-550-005	604 GOLDEN EAGLE PL	Residential	312.84	312.84
118-550-006	602 GOLDEN EAGLE PL	Residential	312.84	312.84
118-550-007	501 RAVEN PL	Residential	312.84	312.84
118-550-008	503 RAVEN PL	Residential	312.84	312.84
118-550-009	505 RAVEN PL	Residential	312.84	312.84
118-550-010	507 RAVEN PL	Residential	312.84	312.84
118-550-011	509 RAVEN PL	Residential	312.84	312.84
118-550-012	511 RAVEN PL	Residential	312.84	312.84
118-550-013	513 RAVEN PL	Residential	312.84	312.84
118-550-014	514 RAVEN PL	Residential	312.84	312.84
118-550-015	512 RAVEN PL	Residential	312.84	312.84
118-550-016	510 RAVEN PL	Residential	312.84	312.84
118-550-017	508 RAVEN PL	Residential	312.84	312.84
118-550-018	506 RAVEN PL	Residential	312.84	312.84
118-550-019	504 RAVEN PL	Residential	312.84	312.84
118-550-020	502 RAVEN PL	Residential	312.84	312.84
118-550-021	401 HUMMINGBIRD PL	Residential	312.84	312.84
118-550-022	403 HUMMINGBIRD PL	Residential	312.84	312.84
118-550-023	405 HUMMINGBIRD PL	Residential	312.84	312.84
118-550-024	407 HUMMINGBIRD PL	Residential	312.84	312.84
118-550-025	409 HUMMINGBIRD PL	Residential	312.84	312.84
118-550-026	411 HUMMINGBIRD PL	Residential	312.84	312.84
118-550-027	413 HUMMINGBIRD PL	Residential	312.84	312.84
118-550-028	418 HUMMINGBIRD PL	Residential	312.84	312.84
118-550-029	416 HUMMINGBIRD PL	Residential	312.84	312.84
118-550-030	414 HUMMINGBIRD PL	Residential	312.84	312.84
118-550-031	412 HUMMINGBIRD PL	Residential	312.84	312.84
118-550-032	410 HUMMINGBIRD PL	Residential	312.84	312.84

Slight variances may occur due to rounding

City of Clayton
CFD 2007-1 Citywide Landscaping Tax
Final Billing Detail Report for Fiscal Year 2026/27

APN	Situs Address	Status	Maximum Special Tax	Levy
118-550-033	408 HUMMINGBIRD PL	Residential	312.84	312.84
118-550-034	406 HUMMINGBIRD PL	Residential	312.84	312.84
118-550-035	404 HUMMINGBIRD PL	Residential	312.84	312.84
118-550-036	402 HUMMINGBIRD PL	Residential	312.84	312.84
118-550-038	612 GOLDEN EAGLE PL	Residential	312.84	312.84
118-560-006	6123 MAIN ST	Non-Residential	312.84	312.84
118-560-011	6095 MAIN ST	Non-Residential	312.84	312.84
118-560-020	6401 CENTER ST	Non-Residential	2,189.89	2,189.89
118-560-021	6490 CLAYTON RD	Non-Residential	312.84	312.84
118-570-001	363 BLUE OAK LN	Residential	312.84	312.84
118-570-002	365 BLUE OAK LN	Residential	312.84	312.84
118-570-003	367 BLUE OAK LN	Residential	312.84	312.84
118-570-004	369 BLUE OAK LN	Residential	312.84	312.84
118-570-005	371 BLUE OAK LN	Residential	312.84	312.84
118-570-006	373 BLUE OAK LN	Residential	312.84	312.84
118-570-007	375 BLUE OAK LN	Residential	312.84	312.84
118-570-008	377 BLUE OAK LN	Residential	312.84	312.84
118-570-009	379 BLUE OAK LN	Residential	312.84	312.84
118-570-010	381 BLUE OAK LN	Residential	312.84	312.84
118-570-012	385 BLUE OAK LN	Residential	312.84	312.84
118-570-013	387 BLUE OAK LN	Residential	312.84	312.84
118-570-014	389 BLUE OAK LN	Residential	312.84	312.84
118-570-015	391 BLUE OAK LN	Residential	312.84	312.84
118-570-016	390 BLUE OAK LN	Residential	312.84	312.84
118-570-017	388 BLUE OAK LN	Residential	312.84	312.84
118-570-018	81 WILDCAT WAY	Residential	312.84	312.84
118-570-019	83 WILDCAT WAY	Residential	312.84	312.84
118-570-020	85 WILDCAT WAY	Residential	312.84	312.84
118-570-021	477 OBSIDIAN WAY	Residential	312.84	312.84
118-570-022	479 OBSIDIAN WAY	Residential	312.84	312.84
118-570-023	478 OBSIDIAN WAY	Residential	312.84	312.84
118-570-024	476 OBSIDIAN WAY	Residential	312.84	312.84
118-570-025	474 OBSIDIAN WAY	Residential	312.84	312.84
118-570-026	470 OBSIDIAN WAY	Residential	312.84	312.84
118-570-027	468 OBSIDIAN WAY	Residential	312.84	312.84
118-570-028	63 ANTELOPE CT	Residential	312.84	312.84
118-570-029	65 ANTELOPE CT	Residential	312.84	312.84
118-570-030	66 ANTELOPE CT	Residential	312.84	312.84
118-570-031	64 ANTELOPE CT	Residential	312.84	312.84
118-570-032	62 ANTELOPE CT	Residential	312.84	312.84
118-570-033	60 ANTELOPE CT	Residential	312.84	312.84
118-570-034	458 OBSIDIAN WAY	Residential	312.84	312.84

Slight variances may occur due to rounding

City of Clayton
CFD 2007-1 Citywide Landscaping Tax
Final Billing Detail Report for Fiscal Year 2026/27

APN	Situs Address	Status	Maximum Special Tax	Levy
118-570-035	456 OBSIDIAN WAY	Residential	312.84	312.84
118-570-038	56 TUYSHAK CT	Residential	312.84	312.84
118-570-039	54 TUYSHAK CT	Residential	312.84	312.84
118-570-040	52 TUYSHAK CT	Residential	312.84	312.84
118-570-041	453 OBSIDIAN WAY	Residential	312.84	312.84
118-570-042	455 OBSIDIAN WAY	Residential	312.84	312.84
118-570-043	457 OBSIDIAN WAY	Residential	312.84	312.84
118-570-044	459 OBSIDIAN WAY	Residential	312.84	312.84
118-570-045	461 OBSIDIAN WAY	Residential	312.84	312.84
118-570-046	463 OBSIDIAN WAY	Residential	312.84	312.84
118-570-047	465 OBSIDIAN WAY	Residential	312.84	312.84
118-570-048	467 OBSIDIAN WAY	Residential	312.84	312.84
118-570-049	469 OBSIDIAN WAY	Residential	312.84	312.84
118-570-050	471 OBSIDIAN WAY	Residential	312.84	312.84
118-570-051	473 OBSIDIAN WAY	Residential	312.84	312.84
118-570-052	84 WILDCAT WAY	Residential	312.84	312.84
118-570-053	380 BLUE OAK LN	Residential	312.84	312.84
118-570-054	376 BLUE OAK LN	Residential	312.84	312.84
118-570-055	374 BLUE OAK LN	Residential	312.84	312.84
118-570-056	372 BLUE OAK LN	Residential	312.84	312.84
118-570-057	370 BLUE OAK LN	Residential	312.84	312.84
118-570-058	368 BLUE OAK LN	Residential	312.84	312.84
118-570-059	366 BLUE OAK LN	Residential	312.84	312.84
118-570-060	362 BLUE OAK LN	Residential	312.84	312.84
118-570-061	383 BLUE OAK LN	Residential	312.84	312.84
118-570-062	53 TUYSHAK CT	Residential	312.84	312.84
118-570-063	55 TUYSHAK CT	Residential	312.84	312.84
118-580-001	200 CONDOR WAY	Residential	312.84	312.84
118-580-002	202 CONDOR WAY	Residential	312.84	312.84
118-580-003	204 CONDOR WAY	Residential	312.84	312.84
118-580-004	206 CONDOR WAY	Residential	312.84	312.84
118-580-005	208 CONDOR WAY	Residential	312.84	312.84
118-580-006	210 CONDOR WAY	Residential	312.84	312.84
118-580-007	212 CONDOR WAY	Residential	312.84	312.84
118-580-008	214 CONDOR WAY	Residential	312.84	312.84
118-580-009	216 CONDOR WAY	Residential	312.84	312.84
118-580-010	218 CONDOR WAY	Residential	312.84	312.84
118-580-011	220 CONDOR WAY	Residential	312.84	312.84
118-580-012	222 CONDOR WAY	Residential	312.84	312.84
118-580-013	224 CONDOR WAY	Residential	312.84	312.84
118-580-014	226 CONDOR WAY	Residential	312.84	312.84
118-580-015	5000 KELLER RIDGE DR	Residential	312.84	312.84

Slight variances may occur due to rounding

City of Clayton
CFD 2007-1 Citywide Landscaping Tax
Final Billing Detail Report for Fiscal Year 2026/27

APN	Situs Address	Status	Maximum Special Tax	Levy
118-580-016	5002 KELLER RIDGE DR	Residential	312.84	312.84
118-580-017	5004 KELLER RIDGE DR	Residential	312.84	312.84
118-580-018	5006 KELLER RIDGE DR	Residential	312.84	312.84
118-580-019	5008 KELLER RIDGE DR	Residential	312.84	312.84
118-580-020	5010 KELLER RIDGE DR	Residential	312.84	312.84
118-580-021	5012 KELLER RIDGE DR	Residential	312.84	312.84
118-580-022	5037 KELLER RIDGE DR	Residential	312.84	312.84
118-580-023	5035 KELLER RIDGE DR	Residential	312.84	312.84
118-580-024	5033 KELLER RIDGE DR	Residential	312.84	312.84
118-580-025	5031 KELLER RIDGE DR	Residential	312.84	312.84
118-580-026	5029 KELLER RIDGE DR	Residential	312.84	312.84
118-580-027	5027 KELLER RIDGE DR	Residential	312.84	312.84
118-580-028	5025 KELLER RIDGE DR	Residential	312.84	312.84
118-580-029	5023 KELLER RIDGE DR	Residential	312.84	312.84
118-580-030	5021 KELLER RIDGE DR	Residential	312.84	312.84
118-580-031	5019 KELLER RIDGE DR	Residential	312.84	312.84
118-580-032	5017 KELLER RIDGE DR	Residential	312.84	312.84
118-580-033	5015 KELLER RIDGE DR	Residential	312.84	312.84
118-580-034	5013 KELLER RIDGE DR	Residential	312.84	312.84
118-580-035	5011 KELLER RIDGE DR	Residential	312.84	312.84
118-590-004	4705 KELLER RIDGE DR	Residential	312.84	312.84
118-590-005	4707 KELLER RIDGE DR	Residential	312.84	312.84
118-590-006	4703 KELLER RIDGE DR	Residential	312.84	312.84
118-590-007	4701 KELLER RIDGE DR	Residential	312.84	312.84
118-590-009	4605 KELLER RIDGE DR	Residential	312.84	312.84
118-590-010	4607 KELLER RIDGE DR	Residential	312.84	312.84
118-590-011	4603 KELLER RIDGE DR	Residential	312.84	312.84
118-590-012	4601 KELLER RIDGE DR	Residential	312.84	312.84
118-590-015	4507 KELLER RIDGE DR	Residential	312.84	312.84
118-590-016	4505 KELLER RIDGE DR	Residential	312.84	312.84
118-590-017	4501 KELLER RIDGE DR	Residential	312.84	312.84
118-590-018	4503 KELLER RIDGE DR	Residential	312.84	312.84
118-590-022	4905 KELLER RIDGE DR	Residential	312.84	312.84
118-590-023	4907 KELLER RIDGE DR	Residential	312.84	312.84
118-590-024	4903 KELLER RIDGE DR	Residential	312.84	312.84
118-590-025	4901 KELLER RIDGE DR	Residential	312.84	312.84
118-590-027	4805 KELLER RIDGE DR	Residential	312.84	312.84
118-590-028	4807 KELLER RIDGE DR	Residential	312.84	312.84
118-590-029	4803 KELLER RIDGE DR	Residential	312.84	312.84
118-590-030	4801 KELLER RIDGE DR	Residential	312.84	312.84
118-600-001	905 CONDOR PL	Residential	312.84	312.84
118-600-002	907 CONDOR PL	Residential	312.84	312.84

Slight variances may occur due to rounding

City of Clayton
CFD 2007-1 Citywide Landscaping Tax
Final Billing Detail Report for Fiscal Year 2026/27

APN	Situs Address	Status	Maximum Special Tax	Levy
118-600-003	903 CONDOR PL	Residential	312.84	312.84
118-600-004	901 CONDOR PL	Residential	312.84	312.84
118-600-006	807 CONDOR PL	Residential	312.84	312.84
118-600-007	805 CONDOR PL	Residential	312.84	312.84
118-600-008	801 CONDOR PL	Residential	312.84	312.84
118-600-009	803 CONDOR PL	Residential	312.84	312.84
118-600-011	705 CONDOR PL	Residential	312.84	312.84
118-600-012	707 CONDOR PL	Residential	312.84	312.84
118-600-013	703 CONDOR PL	Residential	312.84	312.84
118-600-014	701 CONDOR PL	Residential	312.84	312.84
118-600-016	607 CONDOR PL	Residential	312.84	312.84
118-600-017	605 CONDOR PL	Residential	312.84	312.84
118-600-018	601 CONDOR PL	Residential	312.84	312.84
118-600-019	603 CONDOR PL	Residential	312.84	312.84
118-600-021	505 CONDOR PL	Residential	312.84	312.84
118-600-022	507 CONDOR PL	Residential	312.84	312.84
118-600-023	503 CONDOR PL	Residential	312.84	312.84
118-600-024	501 CONDOR PL	Residential	312.84	312.84
118-600-026	405 CONDOR PL	Residential	312.84	312.84
118-600-027	407 CONDOR PL	Residential	312.84	312.84
118-600-028	403 CONDOR PL	Residential	312.84	312.84
118-600-029	401 CONDOR PL	Residential	312.84	312.84
118-600-031	307 CONDOR PL	Residential	312.84	312.84
118-600-032	305 CONDOR PL	Residential	312.84	312.84
118-600-033	301 CONDOR PL	Residential	312.84	312.84
118-600-034	303 CONDOR PL	Residential	312.84	312.84
118-600-036	207 CONDOR PL	Residential	312.84	312.84
118-600-037	205 CONDOR PL	Residential	312.84	312.84
118-600-038	201 CONDOR PL	Residential	312.84	312.84
118-600-039	203 CONDOR PL	Residential	312.84	312.84
118-610-001	1947 EAGLE PEAK AVE	Residential	312.84	312.84
118-610-002	1945 EAGLE PEAK AVE	Residential	312.84	312.84
118-610-003	1941 EAGLE PEAK AVE	Residential	312.84	312.84
118-610-004	1943 EAGLE PEAK AVE	Residential	312.84	312.84
118-610-006	1925 EAGLE PEAK AVE	Residential	312.84	312.84
118-610-007	1927 EAGLE PEAK AVE	Residential	312.84	312.84
118-610-008	1923 EAGLE PEAK AVE	Residential	312.84	312.84
118-610-009	1921 EAGLE PEAK AVE	Residential	312.84	312.84
118-610-012	3905 COYOTE CIR	Residential	312.84	312.84
118-610-013	3907 COYOTE CIR	Residential	312.84	312.84
118-610-014	3903 COYOTE CIR	Residential	312.84	312.84
118-610-015	3901 COYOTE CIR	Residential	312.84	312.84

Slight variances may occur due to rounding

City of Clayton
CFD 2007-1 Citywide Landscaping Tax
Final Billing Detail Report for Fiscal Year 2026/27

APN	Situs Address	Status	Maximum Special Tax	Levy
118-610-020	3805 COYOTE CIR	Residential	312.84	312.84
118-610-021	3807 COYOTE CIR	Residential	312.84	312.84
118-610-022	3803 COYOTE CIR	Residential	312.84	312.84
118-610-023	3801 COYOTE CIR	Residential	312.84	312.84
118-610-024	3707 COYOTE CIR	Residential	312.84	312.84
118-610-025	3705 COYOTE CIR	Residential	312.84	312.84
118-610-026	3701 COYOTE CIR	Residential	312.84	312.84
118-610-027	3703 COYOTE CIR	Residential	312.84	312.84
118-610-028	3605 COYOTE CIR	Residential	312.84	312.84
118-610-029	3607 COYOTE CIR	Residential	312.84	312.84
118-610-030	3603 COYOTE CIR	Residential	312.84	312.84
118-610-031	3601 COYOTE CIR	Residential	312.84	312.84
118-620-001	6001 GOLDEN EAGLE WAY	Residential	312.84	312.84
118-620-002	6003 GOLDEN EAGLE WAY	Residential	312.84	312.84
118-620-003	6005 GOLDEN EAGLE WAY	Residential	312.84	312.84
118-620-004	6007 GOLDEN EAGLE WAY	Residential	312.84	312.84
118-620-005	6009 GOLDEN EAGLE WAY	Residential	312.84	312.84
118-620-006	6011 GOLDEN EAGLE WAY	Residential	312.84	312.84
118-620-007	6013 GOLDEN EAGLE WAY	Residential	312.84	312.84
118-620-008	3089 WINDMILL CANYON DR	Residential	312.84	312.84
118-620-009	3091 WINDMILL CANYON DR	Residential	312.84	312.84
118-620-010	3093 WINDMILL CANYON DR	Residential	312.84	312.84
118-620-011	3095 WINDMILL CANYON DR	Residential	312.84	312.84
118-620-012	3097 WINDMILL CANYON DR	Residential	312.84	312.84
118-620-013	3099 WINDMILL CANYON DR	Residential	312.84	312.84
118-620-014	3101 WINDMILL CANYON DR	Residential	312.84	312.84
118-620-015	3103 WINDMILL CANYON DR	Residential	312.84	312.84
118-620-016	3105 WINDMILL CANYON DR	Residential	312.84	312.84
118-620-017	3107 WINDMILL CANYON DR	Residential	312.84	312.84
118-620-018	3109 WINDMILL CANYON DR	Residential	312.84	312.84
118-620-019	3111 WINDMILL CANYON DR	Residential	312.84	312.84
118-620-020	6036 GOLDEN EAGLE WAY	Residential	312.84	312.84
118-620-021	6034 GOLDEN EAGLE WAY	Residential	312.84	312.84
118-620-022	6032 GOLDEN EAGLE WAY	Residential	312.84	312.84
118-620-023	6030 GOLDEN EAGLE WAY	Residential	312.84	312.84
118-620-024	6028 GOLDEN EAGLE WAY	Residential	312.84	312.84
118-620-025	6026 GOLDEN EAGLE WAY	Residential	312.84	312.84
118-620-026	6024 GOLDEN EAGLE WAY	Residential	312.84	312.84
118-620-027	6022 GOLDEN EAGLE WAY	Residential	312.84	312.84
118-620-028	6018 GOLDEN EAGLE WAY	Residential	312.84	312.84
118-620-029	7001 MOLLUK WAY	Residential	312.84	312.84
118-620-030	7003 MOLLUK WAY	Residential	312.84	312.84

Slight variances may occur due to rounding

City of Clayton
CFD 2007-1 Citywide Landscaping Tax
Final Billing Detail Report for Fiscal Year 2026/27

APN	Situs Address	Status	Maximum Special Tax	Levy
118-620-031	7005 MOLLUK WAY	Residential	312.84	312.84
118-620-032	7007 MOLLUK WAY	Residential	312.84	312.84
118-620-033	7009 MOLLUK WAY	Residential	312.84	312.84
118-620-034	7011 MOLLUK WAY	Residential	312.84	312.84
118-620-035	7015 MOLLUK WAY	Residential	312.84	312.84
118-620-036	7019 MOLLUK WAY	Residential	312.84	312.84
118-620-037	7021 MOLLUK WAY	Residential	312.84	312.84
118-620-038	7023 MOLLUK WAY	Residential	312.84	312.84
118-620-039	7025 MOLLUK WAY	Residential	312.84	312.84
118-620-040	7027 MOLLUK WAY	Residential	312.84	312.84
118-620-041	7028 MOLLUK WAY	Residential	312.84	312.84
118-620-042	7026 MOLLUK WAY	Residential	312.84	312.84
118-620-043	7024 MOLLUK WAY	Residential	312.84	312.84
118-620-044	7022 MOLLUK WAY	Residential	312.84	312.84
118-620-045	7020 MOLLUK WAY	Residential	312.84	312.84
118-620-046	7018 MOLLUK WAY	Residential	312.84	312.84
118-620-047	7016 MOLLUK WAY	Residential	312.84	312.84
118-620-048	7014 MOLLUK WAY	Residential	312.84	312.84
118-620-049	7012 MOLLUK WAY	Residential	312.84	312.84
118-620-050	7010 MOLLUK WAY	Residential	312.84	312.84
118-620-051	7008 MOLLUK WAY	Residential	312.84	312.84
118-620-052	7006 MOLLUK WAY	Residential	312.84	312.84
118-620-053	7004 MOLLUK WAY	Residential	312.84	312.84
118-620-054	7002 MOLLUK WAY	Residential	312.84	312.84
118-620-055	7000 MOLLUK WAY	Residential	312.84	312.84
118-620-056	5151 KELLER RIDGE DR	Residential	312.84	312.84
118-620-057	5153 KELLER RIDGE DR	Residential	312.84	312.84
118-620-058	5155 KELLER RIDGE DR	Residential	312.84	312.84
118-620-059	5157 KELLER RIDGE DR	Residential	312.84	312.84
118-620-060	5159 KELLER RIDGE DR	Residential	312.84	312.84
118-620-061	5161 KELLER RIDGE DR	Residential	312.84	312.84
118-620-062	5163 KELLER RIDGE DR	Residential	312.84	312.84
118-630-001	6015 GOLDEN EAGLE WAY	Residential	312.84	312.84
118-630-002	6017 GOLDEN EAGLE WAY	Residential	312.84	312.84
118-630-003	6019 GOLDEN EAGLE WAY	Residential	312.84	312.84
118-630-004	6021 GOLDEN EAGLE WAY	Residential	312.84	312.84
118-630-005	6023 GOLDEN EAGLE WAY	Residential	312.84	312.84
118-630-006	6025 GOLDEN EAGLE WAY	Residential	312.84	312.84
118-630-007	6027 GOLDEN EAGLE WAY	Residential	312.84	312.84
118-630-008	6031 GOLDEN EAGLE WAY	Residential	312.84	312.84
118-630-009	3072 WINDMILL CANYON DR	Residential	312.84	312.84
118-630-010	3070 WINDMILL CANYON DR	Residential	312.84	312.84

Slight variances may occur due to rounding

City of Clayton
CFD 2007-1 Citywide Landscaping Tax
Final Billing Detail Report for Fiscal Year 2026/27

APN	Situs Address	Status	Maximum Special Tax	Levy
118-630-011	3068 WINDMILL CANYON DR	Residential	312.84	312.84
118-630-012	3066 WINDMILL CANYON DR	Residential	312.84	312.84
118-630-013	3064 WINDMILL CANYON DR	Residential	312.84	312.84
118-630-014	3062 WINDMILL CANYON DR	Residential	312.84	312.84
118-630-015	3060 WINDMILL CANYON DR	Residential	312.84	312.84
118-630-016	3058 WINDMILL CANYON DR	Residential	312.84	312.84
118-630-017	3056 WINDMILL CANYON DR	Residential	312.84	312.84
118-630-018	3054 WINDMILL CANYON DR	Residential	312.84	312.84
118-630-019	3055 WINDMILL CANYON DR	Residential	312.84	312.84
118-630-020	3057 WINDMILL CANYON DR	Residential	312.84	312.84
118-630-021	3059 WINDMILL CANYON DR	Residential	312.84	312.84
118-630-022	3061 WINDMILL CANYON DR	Residential	312.84	312.84
118-630-023	3063 WINDMILL CANYON DR	Residential	312.84	312.84
118-630-024	3065 WINDMILL CANYON DR	Residential	312.84	312.84
118-630-025	3067 WINDMILL CANYON DR	Residential	312.84	312.84
118-630-026	3069 WINDMILL CANYON DR	Residential	312.84	312.84
118-630-027	3071 WINDMILL CANYON DR	Residential	312.84	312.84
118-630-028	3073 WINDMILL CANYON DR	Residential	312.84	312.84
118-630-029	3075 WINDMILL CANYON DR	Residential	312.84	312.84
118-630-030	3077 WINDMILL CANYON DR	Residential	312.84	312.84
118-630-031	3079 WINDMILL CANYON DR	Residential	312.84	312.84
118-630-032	3081 WINDMILL CANYON DR	Residential	312.84	312.84
118-630-033	3083 WINDMILL CANYON DR	Residential	312.84	312.84
118-630-034	3085 WINDMILL CANYON DR	Residential	312.84	312.84
118-630-035	3087 WINDMILL CANYON DR	Residential	312.84	312.84
118-630-036	3090 WINDMILL CANYON DR	Residential	312.84	312.84
118-630-037	3088 WINDMILL CANYON DR	Residential	312.84	312.84
118-630-038	3084 WINDMILL CANYON DR	Residential	312.84	312.84
118-630-039	3080 WINDMILL CANYON DR	Residential	312.84	312.84
118-630-040	3078 WINDMILL CANYON DR	Residential	312.84	312.84
118-640-001	5171 KELLER RIDGE DR	Residential	312.84	312.84
118-640-002	5173 KELLER RIDGE DR	Residential	312.84	312.84
118-640-003	5175 KELLER RIDGE DR	Residential	312.84	312.84
118-640-004	5177 KELLER RIDGE DR	Residential	312.84	312.84
118-640-005	5179 KELLER RIDGE DR	Residential	312.84	312.84
118-640-006	5181 KELLER RIDGE DR	Residential	312.84	312.84
118-640-007	5183 KELLER RIDGE DR	Residential	312.84	312.84
118-640-008	5185 KELLER RIDGE DR	Residential	312.84	312.84
118-640-009	5187 KELLER RIDGE DR	Residential	312.84	312.84
118-640-010	5189 KELLER RIDGE DR	Residential	312.84	312.84
118-640-011	705 ACORN DR	Residential	312.84	312.84
118-640-012	707 ACORN DR	Residential	312.84	312.84

Slight variances may occur due to rounding

City of Clayton
CFD 2007-1 Citywide Landscaping Tax
Final Billing Detail Report for Fiscal Year 2026/27

APN	Situs Address	Status	Maximum Special Tax	Levy
118-640-014	711 ACORN DR	Residential	312.84	312.84
118-640-015	713 ACORN DR	Residential	312.84	312.84
118-640-016	715 ACORN DR	Residential	312.84	312.84
118-640-017	717 ACORN DR	Residential	312.84	312.84
118-640-018	719 ACORN DR	Residential	312.84	312.84
118-640-019	721 ACORN DR	Residential	312.84	312.84
118-640-020	716 ACORN DR	Residential	312.84	312.84
118-640-022	901 DEER PL	Residential	312.84	312.84
118-640-024	905 DEER PL	Residential	312.84	312.84
118-640-025	904 DEER PL	Residential	312.84	312.84
118-640-026	902 DEER PL	Residential	312.84	312.84
118-640-027	5188 KELLER RIDGE DR	Residential	312.84	312.84
118-640-028	5186 KELLER RIDGE DR	Residential	312.84	312.84
118-640-029	5184 KELLER RIDGE DR	Residential	312.84	312.84
118-640-030	8001 KELOK WAY	Residential	312.84	312.84
118-640-031	8003 KELOK WAY	Residential	312.84	312.84
118-640-032	8005 KELOK WAY	Residential	312.84	312.84
118-640-033	8007 KELOK WAY	Residential	312.84	312.84
118-640-034	81 BEAR PL	Residential	312.84	312.84
118-640-035	83 BEAR PL	Residential	312.84	312.84
118-640-036	80 BEAR PL	Residential	312.84	312.84
118-640-037	8011 KELOK WAY	Residential	312.84	312.84
118-640-038	8010 KELOK WAY	Residential	312.84	312.84
118-640-039	8008 KELOK WAY	Residential	312.84	312.84
118-640-040	8006 KELOK WAY	Residential	312.84	312.84
118-640-041	8004 KELOK WAY	Residential	312.84	312.84
118-640-042	8002 KELOK WAY	Residential	312.84	312.84
118-640-043	8000 KELOK WAY	Residential	312.84	312.84
118-640-044	5174 KELLER RIDGE DR	Residential	312.84	312.84
118-640-046	903 DEER PL	Residential	312.84	312.84
118-640-047	714 ACORN DR	Residential	312.84	312.84
118-640-048	709 ACORN DR	Residential	312.84	312.84
118-650-001	5191 KELLER RIDGE DR	Residential	312.84	312.84
118-650-002	9001 ELK DR	Residential	312.84	312.84
118-650-003	9003 ELK DR	Residential	312.84	312.84
118-650-004	9005 ELK DR	Residential	312.84	312.84
118-650-005	701 ACORN DR	Residential	312.84	312.84
118-650-006	703 ACORN DR	Residential	312.84	312.84
118-650-007	908 DEER PL	Residential	312.84	312.84
118-650-008	906 DEER PL	Residential	312.84	312.84
118-650-009	801 GRAY FOX PL	Residential	312.84	312.84
118-650-010	803 GRAY FOX PL	Residential	312.84	312.84

Slight variances may occur due to rounding

City of Clayton
CFD 2007-1 Citywide Landscaping Tax
Final Billing Detail Report for Fiscal Year 2026/27

APN	Situs Address	Status	Maximum Special Tax	Levy
118-650-011	805 GRAY FOX PL	Residential	312.84	312.84
118-650-012	807 GRAY FOX PL	Residential	312.84	312.84
118-650-013	809 GRAY FOX PL	Residential	312.84	312.84
118-650-014	806 GRAY FOX PL	Residential	312.84	312.84
118-650-015	804 GRAY FOX PL	Residential	312.84	312.84
118-650-016	800 GRAY FOX PL	Residential	312.84	312.84
118-650-017	9007 ELK DR	Residential	312.84	312.84
118-650-018	9009 ELK DR	Residential	312.84	312.84
118-650-019	9011 ELK DR	Residential	312.84	312.84
118-650-020	9013 ELK DR	Residential	312.84	312.84
118-650-021	9008 ELK DR	Residential	312.84	312.84
118-650-022	9006 ELK DR	Residential	312.84	312.84
118-650-023	9004 ELK DR	Residential	312.84	312.84
118-650-024	9002 ELK DR	Residential	312.84	312.84
118-650-025	5193 KELLER RIDGE DR	Residential	312.84	312.84
118-650-026	5194 KELLER RIDGE DR	Residential	312.84	312.84
118-650-027	5192 KELLER RIDGE DR	Residential	312.84	312.84
118-650-028	5190 KELLER RIDGE DR	Residential	312.84	312.84
118-650-029	85 BEAR PL	Residential	312.84	312.84
118-650-030	84 BEAR PL	Residential	312.84	312.84
118-650-031	82 BEAR PL	Residential	312.84	312.84
118-660-001	4405 COYOTE CIR	Residential	312.84	312.84
118-660-002	4407 COYOTE CIR	Residential	312.84	312.84
118-660-003	4403 COYOTE CIR	Residential	312.84	312.84
118-660-004	4401 COYOTE CIR	Residential	312.84	312.84
118-660-006	4307 COYOTE CIR	Residential	312.84	312.84
118-660-007	4305 COYOTE CIR	Residential	312.84	312.84
118-660-008	4301 COYOTE CIR	Residential	312.84	312.84
118-660-009	4303 COYOTE CIR	Residential	312.84	312.84
118-660-013	4005 COYOTE CIR	Residential	312.84	312.84
118-660-014	4007 COYOTE CIR	Residential	312.84	312.84
118-660-015	4003 COYOTE CIR	Residential	312.84	312.84
118-660-016	4001 COYOTE CIR	Residential	312.84	312.84
118-660-019	3407 COYOTE CIR	Residential	312.84	312.84
118-660-020	3405 COYOTE CIR	Residential	312.84	312.84
118-660-021	3401 COYOTE CIR	Residential	312.84	312.84
118-660-022	3403 COYOTE CIR	Residential	312.84	312.84
118-660-024	3307 COYOTE CIR	Residential	312.84	312.84
118-660-025	3305 COYOTE CIR	Residential	312.84	312.84
118-660-026	3301 COYOTE CIR	Residential	312.84	312.84
118-660-027	3303 COYOTE CIR	Residential	312.84	312.84
118-660-029	3205 COYOTE CIR	Residential	312.84	312.84

Slight variances may occur due to rounding

City of Clayton
CFD 2007-1 Citywide Landscaping Tax
Final Billing Detail Report for Fiscal Year 2026/27

APN	Situs Address	Status	Maximum Special Tax	Levy
118-660-030	3207 COYOTE CIR	Residential	312.84	312.84
118-660-031	3203 COYOTE CIR	Residential	312.84	312.84
118-660-032	3201 COYOTE CIR	Residential	312.84	312.84
118-660-036	2907 COYOTE CIR	Residential	312.84	312.84
118-660-037	2905 COYOTE CIR	Residential	312.84	312.84
118-660-038	2901 COYOTE CIR	Residential	312.84	312.84
118-660-039	2903 COYOTE CIR	Residential	312.84	312.84
118-660-047	4207 COYOTE CIR	Residential	312.84	312.84
118-660-048	4205 COYOTE CIR	Residential	312.84	312.84
118-660-049	4201 COYOTE CIR	Residential	312.84	312.84
118-660-050	4203 COYOTE CIR	Residential	312.84	312.84
118-660-052	4107 COYOTE CIR	Residential	312.84	312.84
118-660-053	4105 COYOTE CIR	Residential	312.84	312.84
118-660-054	4101 COYOTE CIR	Residential	312.84	312.84
118-660-055	4103 COYOTE CIR	Residential	312.84	312.84
118-660-057	3105 COYOTE CIR	Residential	312.84	312.84
118-660-058	3107 COYOTE CIR	Residential	312.84	312.84
118-660-059	3103 COYOTE CIR	Residential	312.84	312.84
118-660-060	3101 COYOTE CIR	Residential	312.84	312.84
118-660-062	3005 COYOTE CIR	Residential	312.84	312.84
118-660-063	3007 COYOTE CIR	Residential	312.84	312.84
118-660-064	3003 COYOTE CIR	Residential	312.84	312.84
118-660-065	3001 COYOTE CIR	Residential	312.84	312.84
118-660-067	3507 COYOTE CIR	Residential	312.84	312.84
118-660-068	3505 COYOTE CIR	Residential	312.84	312.84
118-660-069	3501 COYOTE CIR	Residential	312.84	312.84
118-660-070	3503 COYOTE CIR	Residential	312.84	312.84
118-660-071	3104 COYOTE CIR	Residential	312.84	312.84
118-660-072	3102 COYOTE CIR	Residential	312.84	312.84
118-660-073	3106 COYOTE CIR	Residential	312.84	312.84
118-660-074	3108 COYOTE CIR	Residential	312.84	312.84
118-660-075	3902 COYOTE CIR	Residential	312.84	312.84
118-660-076	3904 COYOTE CIR	Residential	312.84	312.84
118-660-077	3906 COYOTE CIR	Residential	312.84	312.84
118-660-078	3908 COYOTE CIR	Residential	312.84	312.84
118-660-079	4104 COYOTE CIR	Residential	312.84	312.84
118-660-080	4102 COYOTE CIR	Residential	312.84	312.84
118-660-081	4106 COYOTE CIR	Residential	312.84	312.84
118-660-082	4108 COYOTE CIR	Residential	312.84	312.84
118-670-001	8012 KELOK WAY	Residential	312.84	312.84
118-670-002	8014 KELOK WAY	Residential	312.84	312.84
118-670-003	8016 KELOK WAY	Residential	312.84	312.84

Slight variances may occur due to rounding

City of Clayton
CFD 2007-1 Citywide Landscaping Tax
Final Billing Detail Report for Fiscal Year 2026/27

APN	Situs Address	Status	Maximum Special Tax	Levy
118-670-004	8018 KELOK WAY	Residential	312.84	312.84
118-670-005	8020 KELOK WAY	Residential	312.84	312.84
118-670-006	8022 KELOK WAY	Residential	312.84	312.84
118-670-007	8024 KELOK WAY	Residential	312.84	312.84
118-670-008	8026 KELOK WAY	Residential	312.84	312.84
118-670-009	8028 KELOK WAY	Residential	312.84	312.84
118-670-010	8030 KELOK WAY	Residential	312.84	312.84
118-670-011	8032 KELOK WAY	Residential	312.84	312.84
118-670-012	8034 KELOK WAY	Residential	312.84	312.84
118-670-013	8036 KELOK WAY	Residential	312.84	312.84
118-670-014	8038 KELOK WAY	Residential	312.84	312.84
118-670-015	8040 KELOK WAY	Residential	312.84	312.84
118-670-016	8042 KELOK WAY	Residential	312.84	312.84
118-670-017	8053 KELOK WAY	Residential	312.84	312.84
118-670-018	8051 KELOK WAY	Residential	312.84	312.84
118-670-019	8049 KELOK WAY	Residential	312.84	312.84
118-670-020	8047 KELOK WAY	Residential	312.84	312.84
118-670-021	8045 KELOK WAY	Residential	312.84	312.84
118-670-022	8043 KELOK WAY	Residential	312.84	312.84
118-670-023	8041 KELOK WAY	Residential	312.84	312.84
118-670-024	8039 KELOK WAY	Residential	312.84	312.84
118-670-025	8037 KELOK WAY	Residential	312.84	312.84
118-670-026	5229 KELLER RIDGE DR	Residential	312.84	312.84
118-670-027	5227 KELLER RIDGE DR	Residential	312.84	312.84
118-670-028	5225 KELLER RIDGE DR	Residential	312.84	312.84
118-670-029	5223 KELLER RIDGE DR	Residential	312.84	312.84
118-670-030	5222 KELLER RIDGE DR	Residential	312.84	312.84
118-670-031	5224 KELLER RIDGE DR	Residential	312.84	312.84
118-670-032	5226 KELLER RIDGE DR	Residential	312.84	312.84
118-670-033	5230 KELLER RIDGE DR	Residential	312.84	312.84
118-670-034	8027 KELOK WAY	Residential	312.84	312.84
118-670-035	8025 KELOK WAY	Residential	312.84	312.84
118-670-036	8023 KELOK WAY	Residential	312.84	312.84
118-670-037	8021 KELOK WAY	Residential	312.84	312.84
118-670-038	8019 KELOK WAY	Residential	312.84	312.84
118-670-039	8017 KELOK WAY	Residential	312.84	312.84
118-670-040	90 KELOK CT	Residential	312.84	312.84
118-670-041	92 KELOK CT	Residential	312.84	312.84
118-670-042	94 KELOK WAY	Residential	312.84	312.84
118-670-043	8015 KELOK WAY	Residential	312.84	312.84
118-670-044	8013 KELOK WAY	Residential	312.84	312.84
118-680-001	5221 KELLER RIDGE DR	Residential	312.84	312.84

Slight variances may occur due to rounding

City of Clayton
CFD 2007-1 Citywide Landscaping Tax
Final Billing Detail Report for Fiscal Year 2026/27

APN	Situs Address	Status	Maximum Special Tax	Levy
118-680-002	5219 KELLER RIDGE DR	Residential	312.84	312.84
118-680-003	5217 KELLER RIDGE DR	Residential	312.84	312.84
118-680-004	5215 KELLER RIDGE DR	Residential	312.84	312.84
118-680-005	5213 KELLER RIDGE DR	Residential	312.84	312.84
118-680-006	5211 KELLER RIDGE DR	Residential	312.84	312.84
118-680-007	5209 KELLER RIDGE DR	Residential	312.84	312.84
118-680-008	5207 KELLER RIDGE DR	Residential	312.84	312.84
118-680-009	5205 KELLER RIDGE DR	Residential	312.84	312.84
118-680-010	5203 KELLER RIDGE DR	Residential	312.84	312.84
118-680-011	5201 KELLER RIDGE DR	Residential	312.84	312.84
118-680-012	5199 KELLER RIDGE DR	Residential	312.84	312.84
118-680-013	5197 KELLER RIDGE DR	Residential	312.84	312.84
118-680-014	5195 KELLER RIDGE DR	Residential	312.84	312.84
118-680-015	5198 KELLER RIDGE DR	Residential	312.84	312.84
118-680-016	5200 KELLER RIDGE DR	Residential	312.84	312.84
118-680-017	5202 KELLER RIDGE DR	Residential	312.84	312.84
118-680-018	5204 KELLER RIDGE DR	Residential	312.84	312.84
118-680-019	5206 KELLER RIDGE DR	Residential	312.84	312.84
118-680-020	5208 KELLER RIDGE DR	Residential	312.84	312.84
118-680-021	5210 KELLER RIDGE DR	Residential	312.84	312.84
118-680-022	5212 KELLER RIDGE DR	Residential	312.84	312.84
118-680-023	5214 KELLER RIDGE DR	Residential	312.84	312.84
118-680-024	5216 KELLER RIDGE DR	Residential	312.84	312.84
118-680-025	5218 KELLER RIDGE DR	Residential	312.84	312.84
118-680-026	5220 KELLER RIDGE DR	Residential	312.84	312.84
118-690-001	101 GOLD RUSH CT	Residential	312.84	312.84
118-690-002	103 GOLD RUSH CT	Residential	312.84	312.84
118-690-003	105 GOLD RUSH CT	Residential	312.84	312.84
118-690-004	107 GOLD RUSH CT	Residential	312.84	312.84
118-690-005	109 GOLD RUSH CT	Residential	312.84	312.84
118-690-006	301 COAL MINE CT	Residential	312.84	312.84
118-690-007	303 COAL MINE CT	Residential	312.84	312.84
118-690-008	305 COAL MINE CT	Residential	312.84	312.84
118-690-009	307 COAL MINE CT	Residential	312.84	312.84
118-690-010	309 COAL MINE CT	Residential	312.84	312.84
118-690-011	306 COAL MINE CT	Residential	312.84	312.84
118-690-012	119 GOLD RUSH CT	Residential	312.84	312.84
118-690-013	121 GOLD RUSH CT	Residential	312.84	312.84
118-690-014	125 GOLD RUSH CT	Residential	312.84	312.84
118-690-015	126 GOLD RUSH CT	Residential	312.84	312.84
118-690-016	124 GOLD RUSH CT	Residential	312.84	312.84
118-690-017	122 GOLD RUSH CT	Residential	312.84	312.84

Slight variances may occur due to rounding

City of Clayton
CFD 2007-1 Citywide Landscaping Tax
Final Billing Detail Report for Fiscal Year 2026/27

APN	Situs Address	Status	Maximum Special Tax	Levy
118-690-018	120 GOLD RUSH CT	Residential	312.84	312.84
118-690-019	118 GOLD RUSH CT	Residential	312.84	312.84
118-690-020	116 GOLD RUSH CT	Residential	312.84	312.84
118-690-021	114 GOLD RUSH CT	Residential	312.84	312.84
118-690-022	112 GOLD RUSH CT	Residential	312.84	312.84
118-690-023	110 GOLD RUSH CT	Residential	312.84	312.84
118-690-024	108 GOLD RUSH CT	Residential	312.84	312.84
118-690-025	106 GOLD RUSH CT	Residential	312.84	312.84
118-690-026	104 GOLD RUSH CT	Residential	312.84	312.84
118-690-027	201 PROSPECTOR PL	Residential	312.84	312.84
118-690-028	203 PROSPECTOR PL	Residential	312.84	312.84
118-690-029	204 PROSPECTOR PL	Residential	312.84	312.84
118-690-030	202 PROSPECTOR PL	Residential	312.84	312.84
118-690-031	200 PROSPECTOR PL	Residential	312.84	312.84
118-690-032	102 GOLD RUSH CT	Residential	312.84	312.84
118-690-033	100 GOLD RUSH CT	Residential	312.84	312.84
118-700-001	1202 BRIDLEWOOD CT	Residential	312.84	312.84
118-700-002	1204 BRIDLEWOOD CT	Residential	312.84	312.84
118-700-003	1206 BRIDLEWOOD CT	Residential	312.84	312.84
118-700-004	1208 BRIDLEWOOD CT	Residential	312.84	312.84
118-700-005	1210 BRIDLEWOOD CT	Residential	312.84	312.84
118-700-006	1212 BRIDLEWOOD CT	Residential	312.84	312.84
118-700-007	1214 BRIDLEWOOD CT	Residential	312.84	312.84
118-700-008	1216 BRIDLEWOOD CT	Residential	312.84	312.84
118-700-009	1218 BRIDLEWOOD CT	Residential	312.84	312.84
118-700-010	1220 BRIDLEWOOD CT	Residential	312.84	312.84
118-700-011	1222 BRIDLEWOOD CT	Residential	312.84	312.84
118-700-012	1224 BRIDLEWOOD CT	Residential	312.84	312.84
118-700-013	1226 BRIDLEWOOD CT	Residential	312.84	312.84
118-700-014	1227 BRIDLEWOOD CT	Residential	312.84	312.84
118-700-015	1225 BRIDLEWOOD CT	Residential	312.84	312.84
118-700-016	1213 BRIDLEWOOD CT	Residential	312.84	312.84
118-700-017	1211 BRIDLEWOOD CT	Residential	312.84	312.84
118-700-018	1209 BRIDLEWOOD CT	Residential	312.84	312.84
118-700-019	1207 BRIDLEWOOD CT	Residential	312.84	312.84
119-011-003	6055 MAIN ST	Non-Residential	312.84	312.84
119-012-001	6115 MAIN ST	Non-Residential	312.84	312.84
119-013-002	6026 MAIN ST	Non-Residential	312.84	312.84
119-013-003	6024-6026 MAIN ST	Non-Residential	312.84	312.84
119-013-004	6062 MAIN ST	Non-Residential	312.84	312.84
119-013-007	6000 MAIN ST	Non-Residential	312.84	312.84
119-013-008	1025 DIABLO ST	Non-Residential	312.84	312.84

Slight variances may occur due to rounding

City of Clayton
CFD 2007-1 Citywide Landscaping Tax
Final Billing Detail Report for Fiscal Year 2026/27

APN	Situs Address	Status	Maximum Special Tax	Levy
119-013-009	1026 OAK ST	Non-Residential	312.84	312.84
119-014-004	6054 MAIN ST	Non-Residential	312.84	312.84
119-014-006	1028 DIABLO ST	Non-Residential	312.84	312.84
119-014-007	6078 MAIN ST	Non-Residential	312.84	312.84
119-014-008	6096 MAIN ST	Non-Residential	312.84	312.84
119-015-004	6104 MAIN ST	Non-Residential	312.84	312.84
119-016-006	1006 OAK ST	Residential	312.84	312.84
119-017-003	CENTER ST	Non-Residential	312.84	312.84
119-017-004	6070 CENTER ST	Residential	312.84	312.84
119-018-005	6110-6150 CENTER ST	Non-Residential	625.68	625.68
119-018-006	6160 CENTER ST	Non-Residential	312.84	312.84
119-021-013	6490 MARSH CREEK RD	Residential	312.84	312.84
119-021-019	MARSH CREEK RD	Residential	312.84	312.84
119-021-020	6530 MARSH CREEK RD	Residential	312.84	312.84
119-021-024	972 CLAYTON VIEW LN	Residential	312.84	312.84
119-021-030	968 OAK ST	Residential	312.84	312.84
119-021-038	964 OAK ST	Residential	312.84	312.84
119-021-039	972 OAK ST	Residential	312.84	312.84
119-021-041	988 OAK ST	Residential	312.84	312.84
119-021-047	6054 CLAYTON VIEW LN	Residential	312.84	312.84
119-021-050	964 CLAYTON VIEW LN	Residential	312.84	312.84
119-021-051	965 CLAYTON VIEW LN	Residential	312.84	312.84
119-021-054	6470 MARSH CREEK RD	Residential	312.84	312.84
119-021-055	6450 MARSH CREEK RD	Residential	312.84	312.84
119-021-056	980 OAK ST	Residential	312.84	312.84
119-021-059	6061 CLAYTON VIEW LN	Residential	312.84	312.84
119-021-060	974 CLAYTON VIEW LN	Residential	312.84	312.84
119-021-061	975 CLAYTON VIEW LN	Residential	312.84	312.84
119-021-063	6170 HIGH ST	Non-Residential	625.68	625.68
119-021-065	6191 HIGH ST	Non-Residential	312.84	312.84
119-021-066	990 OAK ST	Residential	312.84	312.84
119-021-070	6004 HIGH ST	Residential	312.84	312.84
119-021-071	6008 HIGH ST	Residential	312.84	312.84
119-021-072	6012 HIGH ST	Residential	312.84	312.84
119-021-073	6016 HIGH ST	Residential	312.84	312.84
119-021-074	6020 HIGH ST	Residential	312.84	312.84
119-021-075	6024 HIGH ST	Residential	312.84	312.84
119-021-076	6030 MITCHELL CREEK PL	Residential	312.84	312.84
119-021-077	6026 MITCHELL CREEK PL	Residential	312.84	312.84
119-021-078	6022 MITCHELL CREEK PL	Residential	312.84	312.84
119-022-001	995 OAK ST	Residential	312.84	312.84
119-022-003	965 OAK ST	Residential	312.84	312.84

Slight variances may occur due to rounding

City of Clayton
CFD 2007-1 Citywide Landscaping Tax
Final Billing Detail Report for Fiscal Year 2026/27

APN	Situs Address	Status	Maximum Special Tax	Levy
119-022-004	961 OAK ST	Residential	312.84	312.84
119-022-006	973 OAK ST	Residential	312.84	312.84
119-022-007	977 OAK ST	Residential	312.84	312.84
119-022-008	991 OAK ST	Residential	312.84	312.84
119-022-010	989 OAK ST	Residential	312.84	312.84
119-022-011	983 OAK ST	Residential	312.84	312.84
119-040-021	5950 HIGH ST	Residential	312.84	312.84
119-040-023	5900 HIGH ST	Residential	312.84	312.84
119-040-024	6000 HIGH ST	Residential	312.84	312.84
119-040-027	929 OAK ST	Residential	312.84	312.84
119-040-028	920 OAK ST	Residential	312.84	312.84
119-040-029	939 OAK ST	Residential	312.84	312.84
119-040-030	937 OAK ST	Residential	312.84	312.84
119-040-031	953 OAK ST	Residential	312.84	312.84
119-040-032	949 OAK ST	Residential	312.84	312.84
119-040-033	951 OAK ST	Residential	312.84	312.84
119-040-035	925 DOUGLAS RD	Residential	312.84	312.84
119-040-036	945 OAK ST	Residential	312.84	312.84
119-040-037	OAK ST	Residential	312.84	312.84
119-050-029	1036 PINE HOLLOW CT	Residential	312.84	312.84
119-050-030	1034 PINE HOLLOW CT	Residential	312.84	312.84
119-050-031	1028 PINE HOLLOW CT	Residential	312.84	312.84
119-050-032	1016 PINE HOLLOW RD	Residential	312.84	312.84
119-050-036	1027 PINE HOLLOW CT	Residential	312.84	312.84
119-070-008	MARSH CREEK RD	Non-Residential	2,815.57	2,815.57
119-080-009	6955 MARSH CREEK RD	Non-Residential	4,379.78	4,379.78
119-101-001	5848 HERRIMAN DR	Residential	312.84	312.84
119-101-002	5856 HERRIMAN DR	Residential	312.84	312.84
119-101-003	5864 HERRIMAN DR	Residential	312.84	312.84
119-101-004	5872 HERRIMAN DR	Residential	312.84	312.84
119-101-005	5880 HERRIMAN DR	Residential	312.84	312.84
119-101-006	5888 HERRIMAN DR	Residential	312.84	312.84
119-101-007	5896 HERRIMAN DR	Residential	312.84	312.84
119-101-008	5904 HERRIMAN DR	Residential	312.84	312.84
119-101-009	5912 HERRIMAN DR	Residential	312.84	312.84
119-101-010	5920 HERRIMAN DR	Residential	312.84	312.84
119-101-011	5928 HERRIMAN DR	Residential	312.84	312.84
119-101-012	5936 HERRIMAN DR	Residential	312.84	312.84
119-101-013	5944 HERRIMAN DR	Residential	312.84	312.84
119-101-014	956 TIFFIN DR	Residential	312.84	312.84
119-101-015	962 TIFFIN DR	Residential	312.84	312.84
119-101-016	968 TIFFIN DR	Residential	312.84	312.84

Slight variances may occur due to rounding

City of Clayton
CFD 2007-1 Citywide Landscaping Tax
Final Billing Detail Report for Fiscal Year 2026/27

APN	Situs Address	Status	Maximum Special Tax	Levy
119-102-001	5927 HERRIMAN DR	Residential	312.84	312.84
119-102-002	5915 HERRIMAN DR	Residential	312.84	312.84
119-102-003	5909 HERRIMAN DR	Residential	312.84	312.84
119-102-004	5903 HERRIMAN DR	Residential	312.84	312.84
119-102-005	5895 HERRIMAN DR	Residential	312.84	312.84
119-102-006	5877 HERRIMAN DR	Residential	312.84	312.84
119-102-007	5859 HERRIMAN DR	Residential	312.84	312.84
119-102-008	5847 HERRIMAN DR	Residential	312.84	312.84
119-102-009	912 TIFFIN DR	Residential	312.84	312.84
119-102-010	953 KENSTON DR	Residential	312.84	312.84
119-102-011	947 KENSTON DR	Residential	312.84	312.84
119-102-012	941 KENSTON DR	Residential	312.84	312.84
119-102-013	935 KENSTON DR	Residential	312.84	312.84
119-102-014	929 KENSTON DR	Residential	312.84	312.84
119-102-015	923 KENSTON DR	Residential	312.84	312.84
119-102-016	917 KENSTON DR	Residential	312.84	312.84
119-102-017	911 KENSTON DR	Residential	312.84	312.84
119-102-018	910 KENSTON DR	Residential	312.84	312.84
119-102-019	916 KENSTON DR	Residential	312.84	312.84
119-102-020	922 KENSTON DR	Residential	312.84	312.84
119-102-021	928 KENSTON DR	Residential	312.84	312.84
119-102-022	934 KENSTON DR	Residential	312.84	312.84
119-102-023	942 KENSTON DR	Residential	312.84	312.84
119-102-024	932 TIFFIN DR	Residential	312.84	312.84
119-102-025	938 TIFFIN DR	Residential	312.84	312.84
119-102-026	5935 HERRIMAN DR	Residential	312.84	312.84
119-103-001	911 TIFFIN DR	Residential	312.84	312.84
119-103-002	919 TIFFIN DR	Residential	312.84	312.84
119-103-003	963 KENSTON DR	Residential	312.84	312.84
119-104-001	966 KENSTON DR	Residential	312.84	312.84
119-104-002	931 TIFFIN DR	Residential	312.84	312.84
119-104-003	953 TIFFIN DR	Residential	312.84	312.84
119-104-004	961 TIFFIN DR	Residential	312.84	312.84
119-104-005	967 TIFFIN DR	Residential	312.84	312.84
119-111-001	975 KENSTON DR	Residential	312.84	312.84
119-111-002	985 KENSTON DR	Residential	312.84	312.84
119-111-003	5 KENSTON CT	Residential	312.84	312.84
119-111-004	6 KENSTON CT	Residential	312.84	312.84
119-111-005	2 KENSTON CT	Residential	312.84	312.84
119-111-006	997 KENSTON DR	Residential	312.84	312.84
119-111-007	11 NEWMAN CT	Residential	312.84	312.84
119-111-008	17 NEWMAN CT	Residential	312.84	312.84

Slight variances may occur due to rounding

City of Clayton
CFD 2007-1 Citywide Landscaping Tax
Final Billing Detail Report for Fiscal Year 2026/27

APN	Situs Address	Status	Maximum Special Tax	Levy
119-111-009	16 NEWMAN CT	Residential	312.84	312.84
119-111-010	1019 KENSTON DR	Residential	312.84	312.84
119-112-001	1018 KENSTON DR	Residential	312.84	312.84
119-112-002	1002 KENSTON DR	Residential	312.84	312.84
119-112-003	996 KENSTON DR	Residential	312.84	312.84
119-112-004	990 KENSTON DR	Residential	312.84	312.84
119-112-005	984 KENSTON DR	Residential	312.84	312.84
119-112-006	978 KENSTON DR	Residential	312.84	312.84
119-112-007	972 KENSTON DR	Residential	312.84	312.84
119-112-008	975 TIFFIN DR	Residential	312.84	312.84
119-112-009	981 TIFFIN DR	Residential	312.84	312.84
119-112-010	987 TIFFIN DR	Residential	312.84	312.84
119-112-011	993 TIFFIN DR	Residential	312.84	312.84
119-112-012	999 TIFFIN DR	Residential	312.84	312.84
119-112-013	1003 TIFFIN DR	Residential	312.84	312.84
119-112-014	1009 TIFFIN DR	Residential	312.84	312.84
119-113-001	11 TIFFIN CT	Residential	312.84	312.84
119-113-002	17 TIFFIN CT	Residential	312.84	312.84
119-113-003	23 TIFFIN CT	Residential	312.84	312.84
119-113-004	29 TIFFIN CT	Residential	312.84	312.84
119-113-005	35 TIFFIN CT	Residential	312.84	312.84
119-113-006	32 TIFFIN CT	Residential	312.84	312.84
119-113-007	24 TIFFIN CT	Residential	312.84	312.84
119-113-008	1000 TIFFIN DR	Residential	312.84	312.84
119-113-009	992 TIFFIN DR	Residential	312.84	312.84
119-113-010	986 TIFFIN DR	Residential	312.84	312.84
119-113-011	7 ROLEN CT	Residential	312.84	312.84
119-113-012	9 ROLEN CT	Residential	312.84	312.84
119-113-013	4 ROLEN CT	Residential	312.84	312.84
119-113-014	2 ROLEN CT	Residential	312.84	312.84
119-113-015	974 TIFFIN DR	Residential	312.84	312.84
119-121-001	1068 MITCHELL CANYON RD	Residential	312.84	312.84
119-121-002	1074 MITCHELL CANYON RD	Residential	312.84	312.84
119-121-003	1080 MITCHELL CANYON RD	Residential	312.84	312.84
119-121-004	1086 MITCHELL CANYON RD	Residential	312.84	312.84
119-121-005	1092 MITCHELL CANYON RD	Residential	312.84	312.84
119-121-006	1098 MITCHELL CANYON RD	Residential	312.84	312.84
119-121-007	5850 PINE HOLLOW RD	Residential	312.84	312.84
119-121-008	5856 PINE HOLLOW RD	Residential	312.84	312.84
119-121-010	1049 KENSTON DR	Residential	312.84	312.84
119-121-011	1043 KENSTON DR	Residential	312.84	312.84
119-121-012	1037 KENSTON DR	Residential	312.84	312.84

Slight variances may occur due to rounding

City of Clayton
CFD 2007-1 Citywide Landscaping Tax
Final Billing Detail Report for Fiscal Year 2026/27

APN	Situs Address	Status	Maximum Special Tax	Levy
119-121-013	1031 KENSTON DR	Residential	312.84	312.84
119-121-014	1025 KENSTON DR	Residential	312.84	312.84
119-121-015	5858 PINE HOLLOW RD	Residential	312.84	312.84
119-121-016	1041 TIFFIN DR	Residential	312.84	312.84
119-122-001	1016 TIFFIN DR	Residential	312.84	312.84
119-122-002	1022 TIFFIN DR	Residential	312.84	312.84
119-122-003	1028 TIFFIN DR	Residential	312.84	312.84
119-122-006	1034 TIFFIN DR	Residential	312.84	312.84
119-122-007	1040 TIFFIN DR	Residential	312.84	312.84
119-122-008	1046 TIFFIN DR	Residential	312.84	312.84
119-123-001	1024 KENSTON DR	Residential	312.84	312.84
119-123-002	1038 KENSTON DR	Residential	312.84	312.84
119-123-003	1021 TIFFIN DR	Residential	312.84	312.84
119-123-004	1015 TIFFIN DR	Residential	312.84	312.84
119-130-001	1 WIDMAR CT	Residential	312.84	312.84
119-130-002	9 WIDMAR CT	Residential	312.84	312.84
119-130-003	17 WIDMAR CT	Residential	312.84	312.84
119-130-004	25 WIDMAR CT	Residential	312.84	312.84
119-130-007	10 WIDMAR CT	Residential	312.84	312.84
119-130-008	121 WIDMAR PL	Residential	312.84	312.84
119-130-009	129 WIDMAR PL	Residential	312.84	312.84
119-130-010	137 WIDMAR PL	Residential	312.84	312.84
119-130-011	145 WIDMAR PL	Residential	312.84	312.84
119-130-012	144 WIDMAR PL	Residential	312.84	312.84
119-130-013	136 WIDMAR PL	Residential	312.84	312.84
119-130-014	128 WIDMAR PL	Residential	312.84	312.84
119-130-015	120 WIDMAR PL	Residential	312.84	312.84
119-130-016	112 WIDMAR PL	Residential	312.84	312.84
119-130-017	18 WIDMAR CT	Residential	312.84	312.84
119-130-018	26 WIDMAR CT	Residential	312.84	312.84
119-141-002	202 MOUNTAIRE CIR	Residential	312.84	312.84
119-141-003	204 MOUNTAIRE CIR	Residential	312.84	312.84
119-141-004	206 MOUNTAIRE CIR	Residential	312.84	312.84
119-141-005	208 MOUNTAIRE CIR	Residential	312.84	312.84
119-141-006	210 MOUNTAIRE CIR	Residential	312.84	312.84
119-141-007	212 MOUNTAIRE CIR	Residential	312.84	312.84
119-141-008	214 MOUNTAIRE CIR	Residential	312.84	312.84
119-141-009	216 MOUNTAIRE CIR	Residential	312.84	312.84
119-141-010	218 MOUNTAIRE CIR	Residential	312.84	312.84
119-141-011	220 MOUNTAIRE CIR	Residential	312.84	312.84
119-142-001	219 MOUNTAIRE CIR	Residential	312.84	312.84
119-142-002	217 MOUNTAIRE CIR	Residential	312.84	312.84

Slight variances may occur due to rounding

City of Clayton
CFD 2007-1 Citywide Landscaping Tax
Final Billing Detail Report for Fiscal Year 2026/27

APN	Situs Address	Status	Maximum Special Tax	Levy
119-142-003	215 MOUNTAIRE CIR	Residential	312.84	312.84
119-142-004	213 MOUNTAIRE CIR	Residential	312.84	312.84
119-142-005	211 MOUNTAIRE CIR	Residential	312.84	312.84
119-142-006	209 MOUNTAIRE CIR	Residential	312.84	312.84
119-142-007	110 MT SHASTA CT	Residential	312.84	312.84
119-142-008	120 MT SHASTA CT	Residential	312.84	312.84
119-142-009	130 MT SHASTA CT	Residential	312.84	312.84
119-142-010	140 MT SHASTA CT	Residential	312.84	312.84
119-142-011	150 MT SHASTA CT	Residential	312.84	312.84
119-142-012	141 MT SHASTA CT	Residential	312.84	312.84
119-142-013	131 MT SHASTA CT	Residential	312.84	312.84
119-142-014	121 MT SHASTA CT	Residential	312.84	312.84
119-142-015	316 MT WASHINGTON WAY	Residential	312.84	312.84
119-142-016	10 MT RAINIER CT	Residential	312.84	312.84
119-142-017	20 MT RAINIER CT	Residential	312.84	312.84
119-142-018	30 MT RAINIER CT	Residential	312.84	312.84
119-142-019	40 MT RAINIER CT	Residential	312.84	312.84
119-143-002	10 MT SHASTA PL	Residential	312.84	312.84
119-143-003	20 MT SHASTA PL	Residential	312.84	312.84
119-143-004	30 MT SHASTA PL	Residential	312.84	312.84
119-143-005	41 MT SHASTA PL	Residential	312.84	312.84
119-143-006	31 MT SHASTA PL	Residential	312.84	312.84
119-143-007	21 MT SHASTA PL	Residential	312.84	312.84
119-143-008	307 MT WASHINGTON WAY	Residential	312.84	312.84
119-143-009	303 MT WASHINGTON WAY	Residential	312.84	312.84
119-151-001	151 MOUNTAIRE PKWY	Residential	312.84	312.84
119-151-002	159 MOUNTAIRE PKWY	Residential	312.84	312.84
119-151-003	163 MOUNTAIRE PKWY	Residential	312.84	312.84
119-151-004	167 MOUNTAIRE PKWY	Residential	312.84	312.84
119-151-005	171 MOUNTAIRE PKWY	Residential	312.84	312.84
119-151-006	175 MOUNTAIRE PKWY	Residential	312.84	312.84
119-151-007	179 MOUNTAIRE PKWY	Residential	312.84	312.84
119-152-001	10 MT EMORY CT	Residential	312.84	312.84
119-152-002	20 MT EMORY CT	Residential	312.84	312.84
119-152-003	30 MT EMORY CT	Residential	312.84	312.84
119-152-004	40 MT EMORY CT	Residential	312.84	312.84
119-152-005	51 MT EMORY CT	Residential	312.84	312.84
119-152-006	41 MT EMORY CT	Residential	312.84	312.84
119-152-007	31 MT EMORY CT	Residential	312.84	312.84
119-152-008	160 MOUNTAIRE PKWY	Residential	312.84	312.84
119-152-009	164 MOUNTAIRE PKWY	Residential	312.84	312.84
119-152-010	168 MOUNTAIRE PKWY	Residential	312.84	312.84

Slight variances may occur due to rounding

City of Clayton
CFD 2007-1 Citywide Landscaping Tax
Final Billing Detail Report for Fiscal Year 2026/27

APN	Situs Address	Status	Maximum Special Tax	Levy
119-152-011	172 MOUNTAIRE PKWY	Residential	312.84	312.84
119-152-012	176 MOUNTAIRE PKWY	Residential	312.84	312.84
119-152-013	180 MOUNTAIRE PKWY	Residential	312.84	312.84
119-152-014	10 MT ALPINE PL	Residential	312.84	312.84
119-152-015	20 MT ALPINE PL	Residential	312.84	312.84
119-152-016	30 MT ALPINE PL	Residential	312.84	312.84
119-152-017	40 MT ALPINE PL	Residential	312.84	312.84
119-152-018	50 MT ALPINE PL	Residential	312.84	312.84
119-152-019	51 MT ALPINE PL	Residential	312.84	312.84
119-152-020	41 MT ALPINE PL	Residential	312.84	312.84
119-152-021	31 MT ALPINE PL	Residential	312.84	312.84
119-152-022	21 MT ALPINE PL	Residential	312.84	312.84
119-152-023	11 MT ALPINE PL	Residential	312.84	312.84
119-152-025	339 MT WASHINGTON WAY	Residential	312.84	312.84
119-152-026	337 MT WASHINGTON WAY	Residential	312.84	312.84
119-152-027	335 MT WASHINGTON WAY	Residential	312.84	312.84
119-152-028	331 MT WASHINGTON WAY	Residential	312.84	312.84
119-152-029	327 MT WASHINGTON WAY	Residential	312.84	312.84
119-152-030	325 MT WASHINGTON WAY	Residential	312.84	312.84
119-152-031	321 MT WASHINGTON WAY	Residential	312.84	312.84
119-152-032	132 MOUNTAIRE PKWY	Residential	312.84	312.84
119-152-033	136 MOUNTAIRE PKWY	Residential	312.84	312.84
119-152-034	140 MOUNTAIRE PKWY	Residential	312.84	312.84
119-152-035	144 MOUNTAIRE PKWY	Residential	312.84	312.84
119-152-036	148 MOUNTAIRE PKWY	Residential	312.84	312.84
119-153-001	31 MT RAINIER CT	Residential	312.84	312.84
119-153-002	21 MT RAINIER CT	Residential	312.84	312.84
119-153-003	328 MT WASHINGTON WAY	Residential	312.84	312.84
119-153-004	332 MT WASHINGTON WAY	Residential	312.84	312.84
119-153-005	336 MT WASHINGTON WAY	Residential	312.84	312.84
119-171-001	281 MOUNTAIRE CIR	Residential	312.84	312.84
119-171-002	21 MT HAMILTON CT	Residential	312.84	312.84
119-171-003	31 MT HAMILTON CT	Residential	312.84	312.84
119-171-004	41 MT HAMILTON CT	Residential	312.84	312.84
119-171-005	51 MT HAMILTON CT	Residential	312.84	312.84
119-171-006	61 MT HAMILTON CT	Residential	312.84	312.84
119-171-007	40 MT HAMILTON CT	Residential	312.84	312.84
119-171-008	30 MT HAMILTON CT	Residential	312.84	312.84
119-171-009	20 MT HAMILTON CT	Residential	312.84	312.84
119-171-010	10 MT HAMILTON CT	Residential	312.84	312.84
119-171-012	279 MOUNTAIRE CIR	Residential	312.84	312.84
119-171-013	277 MOUNTAIRE CIR	Residential	312.84	312.84

Slight variances may occur due to rounding

City of Clayton
CFD 2007-1 Citywide Landscaping Tax
Final Billing Detail Report for Fiscal Year 2026/27

APN	Situs Address	Status	Maximum Special Tax	Levy
119-171-014	275 MOUNTAIRE CIR	Residential	312.84	312.84
119-171-015	273 MOUNTAIRE CIR	Residential	312.84	312.84
119-171-016	271 MOUNTAIRE CIR	Residential	312.84	312.84
119-171-017	20 MT TETON CT	Residential	312.84	312.84
119-171-018	30 MT TETON CT	Residential	312.84	312.84
119-171-019	40 MT TETON CT	Residential	312.84	312.84
119-171-020	61 MT TETON CT	Residential	312.84	312.84
119-171-021	51 MT TETON CT	Residential	312.84	312.84
119-171-022	41 MT TETON CT	Residential	312.84	312.84
119-171-023	31 MT TETON CT	Residential	312.84	312.84
119-171-024	21 MT TETON CT	Residential	312.84	312.84
119-171-025	11 MT TETON CT	Residential	312.84	312.84
119-172-001	10 MT TETON PL	Residential	312.84	312.84
119-172-002	20 MT TETON PL	Residential	312.84	312.84
119-172-003	30 MT TETON PL	Residential	312.84	312.84
119-172-004	41 MT TETON PL	Residential	312.84	312.84
119-172-005	31 MT TETON PL	Residential	312.84	312.84
119-172-006	21 MT TETON PL	Residential	312.84	312.84
119-172-007	11 MT TETON PL	Residential	312.84	312.84
119-172-008	274 MOUNTAIRE CIR	Residential	312.84	312.84
119-172-009	276 MOUNTAIRE CIR	Residential	312.84	312.84
119-172-010	10 MT TAMALPAIS CT	Residential	312.84	312.84
119-172-011	20 MT TAMALPAIS CT	Residential	312.84	312.84
119-172-012	30 MT TAMALPAIS CT	Residential	312.84	312.84
119-172-013	40 MT TAMALPAIS CT	Residential	312.84	312.84
119-172-014	50 MT TAMALPAIS CT	Residential	312.84	312.84
119-172-015	51 MT TAMALPAIS CT	Residential	312.84	312.84
119-172-016	41 MT TAMALPAIS CT	Residential	312.84	312.84
119-172-017	31 MT TAMALPAIS CT	Residential	312.84	312.84
119-172-018	21 MT TAMALPAIS CT	Residential	312.84	312.84
119-172-019	11 MT TAMALPAIS CT	Residential	312.84	312.84
119-172-020	502 MT DELL DR	Residential	312.84	312.84
119-172-021	506 MT DELL DR	Residential	312.84	312.84
119-172-022	510 MT DELL DR	Residential	312.84	312.84
119-172-023	514 MT DELL DR	Residential	312.84	312.84
119-173-001	515 MT DELL DR	Residential	312.84	312.84
119-173-002	509 MT DELL DR	Residential	312.84	312.84
119-173-003	420 MT TAMALPAIS DR	Residential	312.84	312.84
119-201-001	222 MOUNTAIRE CIR	Residential	312.84	312.84
119-201-002	10 MT SCOTT CT	Residential	312.84	312.84
119-201-003	20 MT SCOTT CT	Residential	312.84	312.84
119-201-004	30 MT SCOTT CT	Residential	312.84	312.84

Slight variances may occur due to rounding

City of Clayton
CFD 2007-1 Citywide Landscaping Tax
Final Billing Detail Report for Fiscal Year 2026/27

APN	Situs Address	Status	Maximum Special Tax	Levy
119-201-005	21 MT SCOTT CT	Residential	312.84	312.84
119-201-006	11 MT SCOTT CT	Residential	312.84	312.84
119-201-007	230 MOUNTAIRE CIR	Residential	312.84	312.84
119-201-008	232 MOUNTAIRE CIR	Residential	312.84	312.84
119-201-009	183 MT VERNON DR	Residential	312.84	312.84
119-201-010	179 MT VERNON DR	Residential	312.84	312.84
119-201-011	175 MT VERNON DR	Residential	312.84	312.84
119-202-001	100 MT ETNA DR	Residential	312.84	312.84
119-203-001	101 MT ETNA DR	Residential	312.84	312.84
119-203-002	186 MT VERNON DR	Residential	312.84	312.84
119-203-003	192 MT VERNON DR	Residential	312.84	312.84
119-203-004	198 MT VERNON DR	Residential	312.84	312.84
119-203-005	238 MOUNTAIRE CIR	Residential	312.84	312.84
119-211-001	240 MOUNTAIRE CIR	Residential	312.84	312.84
119-211-002	242 MOUNTAIRE CIR	Residential	312.84	312.84
119-211-003	244 MOUNTAIRE CIR	Residential	312.84	312.84
119-211-004	246 MOUNTAIRE CIR	Residential	312.84	312.84
119-211-005	248 MOUNTAIRE CIR	Residential	312.84	312.84
119-211-006	250 MOUNTAIRE CIR	Residential	312.84	312.84
119-212-001	227 MOUNTAIRE CIR	Residential	312.84	312.84
119-212-002	229 MOUNTAIRE CIR	Residential	312.84	312.84
119-212-003	231 MOUNTAIRE CIR	Residential	312.84	312.84
119-212-004	233 MOUNTAIRE CIR	Residential	312.84	312.84
119-212-005	235 MOUNTAIRE CIR	Residential	312.84	312.84
119-212-006	21 MT RUSHMORE PL	Residential	312.84	312.84
119-212-007	41 MT RUSHMORE PL	Residential	312.84	312.84
119-212-008	51 MT RUSHMORE PL	Residential	312.84	312.84
119-212-009	61 MT RUSHMORE PL	Residential	312.84	312.84
119-212-010	71 MT RUSHMORE PL	Residential	312.84	312.84
119-212-011	81 MT RUSHMORE PL	Residential	312.84	312.84
119-212-012	91 MT RUSHMORE PL	Residential	312.84	312.84
119-212-013	90 MT RUSHMORE PL	Residential	312.84	312.84
119-212-014	80 MT RUSHMORE PL	Residential	312.84	312.84
119-212-015	70 MT RUSHMORE PL	Residential	312.84	312.84
119-212-016	60 MT RUSHMORE PL	Residential	312.84	312.84
119-212-017	50 MT RUSHMORE PL	Residential	312.84	312.84
119-212-018	40 MT RUSHMORE PL	Residential	312.84	312.84
119-212-019	20 MT RUSHMORE PL	Residential	312.84	312.84
119-212-020	241 MOUNTAIRE CIR	Residential	312.84	312.84
119-212-021	243 MOUNTAIRE CIR	Residential	312.84	312.84
119-212-022	245 MOUNTAIRE CIR	Residential	312.84	312.84
119-212-023	247 MOUNTAIRE CIR	Residential	312.84	312.84

Slight variances may occur due to rounding

City of Clayton
CFD 2007-1 Citywide Landscaping Tax
Final Billing Detail Report for Fiscal Year 2026/27

APN	Situs Address	Status	Maximum Special Tax	Levy
119-212-024	376 MT WASHINGTON WAY	Residential	312.84	312.84
119-212-025	372 MT WASHINGTON WAY	Residential	312.84	312.84
119-212-026	368 MT WASHINGTON WAY	Residential	312.84	312.84
119-212-027	364 MT WASHINGTON WAY	Residential	312.84	312.84
119-212-028	360 MT WASHINGTON WAY	Residential	312.84	312.84
119-212-029	356 MT WASHINGTON WAY	Residential	312.84	312.84
119-212-030	21 MT OLYMPUS PL	Residential	312.84	312.84
119-212-031	31 MT OLYMPUS PL	Residential	312.84	312.84
119-212-032	41 MT OLYMPUS PL	Residential	312.84	312.84
119-212-033	51 MT OLYMPUS PL	Residential	312.84	312.84
119-212-034	50 MT OLYMPUS PL	Residential	312.84	312.84
119-212-035	40 MT OLYMPUS PL	Residential	312.84	312.84
119-212-036	30 MT OLYMPUS PL	Residential	312.84	312.84
119-212-037	20 MT OLYMPUS PL	Residential	312.84	312.84
119-212-038	10 MT OLYMPUS PL	Residential	312.84	312.84
119-221-001	349 MT WASHINGTON WAY	Residential	312.84	312.84
119-221-002	355 MT WASHINGTON WAY	Residential	312.84	312.84
119-221-003	359 MT WASHINGTON WAY	Residential	312.84	312.84
119-221-004	363 MT WASHINGTON WAY	Residential	312.84	312.84
119-221-005	367 MT WASHINGTON WAY	Residential	312.84	312.84
119-221-006	369 MT WASHINGTON WAY	Residential	312.84	312.84
119-221-007	373 MT WASHINGTON WAY	Residential	312.84	312.84
119-221-008	377 MT WASHINGTON WAY	Residential	312.84	312.84
119-221-009	11 MT MCKINLEY CT	Residential	312.84	312.84
119-221-010	21 MT MCKINLEY CT	Residential	312.84	312.84
119-221-011	31 MT MCKINLEY CT	Residential	312.84	312.84
119-221-012	41 MT MCKINLEY CT	Residential	312.84	312.84
119-221-013	51 MT MCKINLEY CT	Residential	312.84	312.84
119-221-014	61 MT MCKINLEY CT	Residential	312.84	312.84
119-221-015	71 MT MCKINLEY CT	Residential	312.84	312.84
119-221-016	81 MT MCKINLEY CT	Residential	312.84	312.84
119-221-017	90 MT MCKINLEY CT	Residential	312.84	312.84
119-221-018	80 MT MCKINLEY CT	Residential	312.84	312.84
119-221-019	70 MT MCKINLEY CT	Residential	312.84	312.84
119-221-020	60 MT MCKINLEY CT	Residential	312.84	312.84
119-221-021	50 MT MCKINLEY CT	Residential	312.84	312.84
119-221-022	40 MT MCKINLEY CT	Residential	312.84	312.84
119-221-023	30 MT MCKINLEY CT	Residential	312.84	312.84
119-221-024	20 MT MCKINLEY CT	Residential	312.84	312.84
119-221-025	10 MT MCKINLEY CT	Residential	312.84	312.84
119-221-026	263 MOUNTAIRE CIR	Residential	312.84	312.84
119-222-001	381 MT WASHINGTON WAY	Residential	312.84	312.84

Slight variances may occur due to rounding

City of Clayton
CFD 2007-1 Citywide Landscaping Tax
Final Billing Detail Report for Fiscal Year 2026/27

APN	Situs Address	Status	Maximum Special Tax	Levy
119-222-002	256 MOUNTAIRE CIR	Residential	312.84	312.84
119-222-003	258 MOUNTAIRE CIR	Residential	312.84	312.84
119-222-004	260 MOUNTAIRE CIR	Residential	312.84	312.84
119-222-005	262 MOUNTAIRE CIR	Residential	312.84	312.84
119-222-006	264 MOUNTAIRE CIR	Residential	312.84	312.84
119-231-001	2 MT WILSON WAY	Residential	312.84	312.84
119-231-002	4 MT WILSON WAY	Residential	312.84	312.84
119-231-003	6 MT WILSON WAY	Residential	312.84	312.84
119-231-004	8 MT WILSON WAY	Residential	312.84	312.84
119-231-005	10 MT WILSON WAY	Residential	312.84	312.84
119-231-006	12 MT WILSON WAY	Residential	312.84	312.84
119-231-007	14 MT WILSON WAY	Residential	312.84	312.84
119-231-008	16 MT WILSON WAY	Residential	312.84	312.84
119-231-009	18 MT WILSON WAY	Residential	312.84	312.84
119-231-010	20 MT WILSON WAY	Residential	312.84	312.84
119-231-011	24 MT WILSON WAY	Residential	312.84	312.84
119-231-012	26 MT WILSON WAY	Residential	312.84	312.84
119-232-002	46 LONG CREEK CIR	Residential	312.84	312.84
119-232-003	44 LONG CREEK CIR	Residential	312.84	312.84
119-232-004	42 LONG CREEK CIR	Residential	312.84	312.84
119-232-005	40 LONG CREEK CIR	Residential	312.84	312.84
119-232-006	36 LONG CREEK CIR	Residential	312.84	312.84
119-232-007	34 LONG CREEK CIR	Residential	312.84	312.84
119-232-008	32 LONG CREEK CIR	Residential	312.84	312.84
119-232-009	30 LONG CREEK CIR	Residential	312.84	312.84
119-232-010	28 LONG CREEK CIR	Residential	312.84	312.84
119-232-011	26 LONG CREEK CIR	Residential	312.84	312.84
119-232-012	22 LONG CREEK CIR	Residential	312.84	312.84
119-232-013	20 LONG CREEK CIR	Residential	312.84	312.84
119-232-014	18 LONG CREEK CIR	Residential	312.84	312.84
119-232-015	16 LONG CREEK CIR	Residential	312.84	312.84
119-232-016	14 LONG CREEK CIR	Residential	312.84	312.84
119-232-017	12 LONG CREEK CIR	Residential	312.84	312.84
119-232-018	8 LONG CREEK CIR	Residential	312.84	312.84
119-232-019	6 LONG CREEK CIR	Residential	312.84	312.84
119-232-020	4 LONG CREEK CIR	Residential	312.84	312.84
119-232-021	2 LONG CREEK CIR	Residential	312.84	312.84
119-232-022	1 LONG CREEK CIR	Residential	312.84	312.84
119-232-023	3 LONG CREEK CIR	Residential	312.84	312.84
119-232-024	5 LONG CREEK CIR	Residential	312.84	312.84
119-232-025	7 LONG CREEK CIR	Residential	312.84	312.84
119-232-026	9 LONG CREEK CIR	Residential	312.84	312.84

Slight variances may occur due to rounding

City of Clayton
CFD 2007-1 Citywide Landscaping Tax
Final Billing Detail Report for Fiscal Year 2026/27

APN	Situs Address	Status	Maximum Special Tax	Levy
119-232-027	11 LONG CREEK CIR	Residential	312.84	312.84
119-232-028	15 LONG CREEK CIR	Residential	312.84	312.84
119-232-029	17 LONG CREEK CIR	Residential	312.84	312.84
119-232-030	19 LONG CREEK CIR	Residential	312.84	312.84
119-232-031	21 LONG CREEK CIR	Residential	312.84	312.84
119-232-032	23 LONG CREEK CIR	Residential	312.84	312.84
119-232-033	25 LONG CREEK CIR	Residential	312.84	312.84
119-232-034	37 MT WILSON WAY	Residential	312.84	312.84
119-232-035	35 MT WILSON WAY	Residential	312.84	312.84
119-232-036	33 MT WILSON WAY	Residential	312.84	312.84
119-232-037	31 MT WILSON WAY	Residential	312.84	312.84
119-232-038	29 MT WILSON WAY	Residential	312.84	312.84
119-232-039	27 MT WILSON WAY	Residential	312.84	312.84
119-232-040	25 MT WILSON WAY	Residential	312.84	312.84
119-232-041	23 MT WILSON WAY	Residential	312.84	312.84
119-232-042	21 MT WILSON WAY	Residential	312.84	312.84
119-232-043	19 MT WILSON WAY	Residential	312.84	312.84
119-232-044	17 MT WILSON WAY	Residential	312.84	312.84
119-232-045	15 MT WILSON WAY	Residential	312.84	312.84
119-232-046	7 MT WILSON WAY	Residential	312.84	312.84
119-232-047	5 MT WILSON WAY	Residential	312.84	312.84
119-232-048	3 MT WILSON WAY	Residential	312.84	312.84
119-232-049	1 MT WILSON WAY	Residential	312.84	312.84
119-241-002	40 MT WILSON WAY	Residential	312.84	312.84
119-241-003	2 DONNER CREEK CT	Residential	312.84	312.84
119-241-004	4 DONNER CREEK CT	Residential	312.84	312.84
119-241-005	6 DONNER CREEK CT	Residential	312.84	312.84
119-241-006	8 DONNER CREEK CT	Residential	312.84	312.84
119-241-007	19 DONNER CREEK CT	Residential	312.84	312.84
119-241-008	17 DONNER CREEK CT	Residential	312.84	312.84
119-241-009	15 DONNER CREEK CT	Residential	312.84	312.84
119-241-010	11 DONNER CREEK CT	Residential	312.84	312.84
119-241-011	9 DONNER CREEK CT	Residential	312.84	312.84
119-241-012	7 DONNER CREEK CT	Residential	312.84	312.84
119-241-013	5 DONNER CREEK CT	Residential	312.84	312.84
119-241-014	3 DONNER CREEK CT	Residential	312.84	312.84
119-241-015	1 DONNER CREEK CT	Residential	312.84	312.84
119-242-001	22 CLARK CREEK CIR	Residential	312.84	312.84
119-242-002	20 CLARK CREEK CIR	Residential	312.84	312.84
119-242-003	18 CLARK CREEK CIR	Residential	312.84	312.84
119-242-004	16 CLARK CREEK CIR	Residential	312.84	312.84
119-242-005	14 CLARK CREEK CIR	Residential	312.84	312.84

Slight variances may occur due to rounding

City of Clayton
CFD 2007-1 Citywide Landscaping Tax
Final Billing Detail Report for Fiscal Year 2026/27

APN	Situs Address	Status	Maximum Special Tax	Levy
119-242-006	12 CLARK CREEK CIR	Residential	312.84	312.84
119-242-007	10 CLARK CREEK CIR	Residential	312.84	312.84
119-242-008	8 CLARK CREEK CIR	Residential	312.84	312.84
119-242-009	6 CLARK CREEK CIR	Residential	312.84	312.84
119-242-010	4 CLARK CREEK CIR	Residential	312.84	312.84
119-242-011	2 CLARK CREEK CIR	Residential	312.84	312.84
119-242-012	1 CLARK CREEK CIR	Residential	312.84	312.84
119-242-013	3 CLARK CREEK CIR	Residential	312.84	312.84
119-242-014	5 CLARK CREEK CIR	Residential	312.84	312.84
119-242-015	7 CLARK CREEK CIR	Residential	312.84	312.84
119-242-016	9 CLARK CREEK CIR	Residential	312.84	312.84
119-242-017	11 CLARK CREEK CIR	Residential	312.84	312.84
119-242-018	15 CLARK CREEK CIR	Residential	312.84	312.84
119-242-019	17 CLARK CREEK CIR	Residential	312.84	312.84
119-242-020	19 CLARK CREEK CIR	Residential	312.84	312.84
119-242-021	21 CLARK CREEK CIR	Residential	312.84	312.84
119-242-022	23 CLARK CREEK CIR	Residential	312.84	312.84
119-242-023	25 CLARK CREEK CIR	Residential	312.84	312.84
119-242-024	27 LONG CREEK CIR	Residential	312.84	312.84
119-242-025	29 LONG CREEK CIR	Residential	312.84	312.84
119-242-026	31 LONG CREEK CIR	Residential	312.84	312.84
119-242-027	33 LONG CREEK CIR	Residential	312.84	312.84
119-242-028	35 LONG CREEK CIR	Residential	312.84	312.84
119-242-029	39 LONG CREEK CIR	Residential	312.84	312.84
119-242-030	41 LONG CREEK CIR	Residential	312.84	312.84
119-242-031	43 LONG CREEK CIR	Residential	312.84	312.84
119-242-032	45 LONG CREEK CIR	Residential	312.84	312.84
119-242-033	47 LONG CREEK CIR	Residential	312.84	312.84
119-242-034	49 LONG CREEK CIR	Residential	312.84	312.84
119-242-035	51 LONG CREEK CIR	Residential	312.84	312.84
119-261-001	27 WEATHERLY DR	Residential	312.84	312.84
119-262-001	31 WEATHERLY DR	Residential	312.84	312.84
119-262-002	33 WEATHERLY DR	Residential	312.84	312.84
119-262-003	39 WEATHERLY DR	Residential	312.84	312.84
119-262-004	45 WEATHERLY DR	Residential	312.84	312.84
119-262-005	51 WEATHERLY DR	Residential	312.84	312.84
119-262-006	57 WEATHERLY DR	Residential	312.84	312.84
119-262-007	63 WEATHERLY DR	Residential	312.84	312.84
119-262-008	70 WEATHERLY DR	Residential	312.84	312.84
119-262-009	68 WEATHERLY DR	Residential	312.84	312.84
119-262-010	62 WEATHERLY DR	Residential	312.84	312.84
119-262-011	12 CASA VERDE PL	Residential	312.84	312.84

Slight variances may occur due to rounding

City of Clayton
CFD 2007-1 Citywide Landscaping Tax
Final Billing Detail Report for Fiscal Year 2026/27

APN	Situs Address	Status	Maximum Special Tax	Levy
119-262-012	18 CASA VERDE PL	Residential	312.84	312.84
119-262-013	24 CASA VERDE PL	Residential	312.84	312.84
119-262-014	56 WEATHERLY DR	Residential	312.84	312.84
119-262-015	50 WEATHERLY DR	Residential	312.84	312.84
119-262-016	44 WEATHERLY DR	Residential	312.84	312.84
119-262-017	38 WEATHERLY DR	Residential	312.84	312.84
119-262-018	32 WEATHERLY DR	Residential	312.84	312.84
119-262-019	63 EL MOLINO DR	Residential	312.84	312.84
119-263-001	26 WEATHERLY DR	Residential	312.84	312.84
119-271-001	26 REGENCY DR	Residential	312.84	312.84
119-271-002	32 REGENCY DR	Residential	312.84	312.84
119-271-003	38 REGENCY DR	Residential	312.84	312.84
119-271-004	44 REGENCY DR	Residential	312.84	312.84
119-271-005	14 RIALTO DR	Residential	312.84	312.84
119-273-001	8 RIALTO DR	Residential	312.84	312.84
119-273-002	2 RIALTO DR	Residential	312.84	312.84
119-274-001	85 REGENCY DR	Residential	312.84	312.84
119-274-002	79 REGENCY DR	Residential	312.84	312.84
119-274-003	73 REGENCY DR	Residential	312.84	312.84
119-274-004	67 REGENCY DR	Residential	312.84	312.84
119-274-006	61 REGENCY DR	Residential	312.84	312.84
119-274-007	55 REGENCY DR	Residential	312.84	312.84
119-274-008	1 EL MOLINO DR	Residential	312.84	312.84
119-275-001	43 REGENCY DR	Residential	312.84	312.84
119-275-002	37 REGENCY DR	Residential	312.84	312.84
119-275-003	31 REGENCY DR	Residential	312.84	312.84
119-275-004	25 REGENCY DR	Residential	312.84	312.84
119-275-005	3 WEATHERLY DR	Residential	312.84	312.84
119-275-006	9 WEATHERLY DR	Residential	312.84	312.84
119-275-007	15 WEATHERLY DR	Residential	312.84	312.84
119-275-008	34 BARCELONA WAY	Residential	312.84	312.84
119-275-009	28 BARCELONA WAY	Residential	312.84	312.84
119-275-010	22 BARCELONA WAY	Residential	312.84	312.84
119-275-011	15 BARCELONA WAY	Residential	312.84	312.84
119-275-012	9 BARCELONA WAY	Residential	312.84	312.84
119-275-013	3 BARCELONA WAY	Residential	312.84	312.84
119-275-014	21 WEATHERLY DR	Residential	312.84	312.84
119-281-001	1 BARCELONA WAY	Residential	312.84	312.84
119-281-002	7 BARCELONA WAY	Residential	312.84	312.84
119-281-003	13 BARCELONA WAY	Residential	312.84	312.84
119-281-004	19 BARCELONA WAY	Residential	312.84	312.84
119-281-005	25 BARCELONA WAY	Residential	312.84	312.84

Slight variances may occur due to rounding

City of Clayton
CFD 2007-1 Citywide Landscaping Tax
Final Billing Detail Report for Fiscal Year 2026/27

APN	Situs Address	Status	Maximum Special Tax	Levy
119-281-006	32 BARCELONA WAY	Residential	312.84	312.84
119-281-007	38 BARCELONA WAY	Residential	312.84	312.84
119-281-008	44 BARCELONA WAY	Residential	312.84	312.84
119-281-009	50 BARCELONA WAY	Residential	312.84	312.84
119-281-010	5 CAPISTRANO CT	Residential	312.84	312.84
119-281-011	11 CAPISTRANO CT	Residential	312.84	312.84
119-281-012	17 CAPISTRANO CT	Residential	312.84	312.84
119-281-013	23 CAPISTRANO CT	Residential	312.84	312.84
119-281-014	29 CAPISTRANO CT	Residential	312.84	312.84
119-281-015	35 CAPISTRANO CT	Residential	312.84	312.84
119-281-016	56 BARCELONA WAY	Residential	312.84	312.84
119-281-017	14 WEATHERLY DR	Residential	312.84	312.84
119-281-018	8 WEATHERLY DR	Residential	312.84	312.84
119-281-019	2 WEATHERLY DR	Residential	312.84	312.84
119-281-020	19 REGENCY DR	Residential	312.84	312.84
119-281-021	15 REGENCY DR	Residential	312.84	312.84
119-281-022	7 REGENCY DR	Residential	312.84	312.84
119-281-023	1 REGENCY DR	Residential	312.84	312.84
119-282-001	14 REGENCY DR	Residential	312.84	312.84
119-282-002	8 REGENCY DR	Residential	312.84	312.84
119-282-003	2 REGENCY DR	Residential	312.84	312.84
119-283-002	20 REGENCY DR	Residential	312.84	312.84
119-283-003	1 PETAR CT	Residential	312.84	312.84
119-290-001	419 MT TAMALPAIS DR	Residential	312.84	312.84
119-290-002	415 MT TAMALPAIS DR	Residential	312.84	312.84
119-290-003	411 MT TAMALPAIS DR	Residential	312.84	312.84
119-290-004	20 MT TAMALPAIS PL	Residential	312.84	312.84
119-290-005	60 MT TAMALPAIS PL	Residential	312.84	312.84
119-290-006	70 MT TAMALPAIS PL	Residential	312.84	312.84
119-290-007	61 MT TAMALPAIS PL	Residential	312.84	312.84
119-290-008	51 MT TAMALPAIS PL	Residential	312.84	312.84
119-290-009	41 MT TAMALPAIS PL	Residential	312.84	312.84
119-290-010	31 MT TAMALPAIS PL	Residential	312.84	312.84
119-290-011	21 MT TAMALPAIS PL	Residential	312.84	312.84
119-290-012	11 MT TAMALPAIS PL	Residential	312.84	312.84
119-290-013	401 MT TAMALPAIS DR	Residential	312.84	312.84
119-290-014	280 MOUNTAIRE CIR	Residential	312.84	312.84
119-290-015	282 MOUNTAIRE CIR	Residential	312.84	312.84
119-290-016	10 MOUNTAIRE PL	Residential	312.84	312.84
119-290-017	20 MOUNTAIRE PL	Residential	312.84	312.84
119-290-018	30 MOUNTAIRE PL	Residential	312.84	312.84
119-290-019	40 MOUNTAIRE PL	Residential	312.84	312.84

Slight variances may occur due to rounding

City of Clayton
CFD 2007-1 Citywide Landscaping Tax
Final Billing Detail Report for Fiscal Year 2026/27

APN	Situs Address	Status	Maximum Special Tax	Levy
119-290-020	50 MOUNTAIRE PL	Residential	312.84	312.84
119-290-021	60 MOUNTAIRE PL	Residential	312.84	312.84
119-290-022	41 MOUNTAIRE PL	Residential	312.84	312.84
119-290-023	22 MOUNTAIRE CT	Residential	312.84	312.84
119-290-024	32 MOUNTAIRE CT	Residential	312.84	312.84
119-290-025	43 MOUNTAIRE CT	Residential	312.84	312.84
119-290-026	33 MOUNTAIRE CT	Residential	312.84	312.84
119-290-027	23 MOUNTAIRE CT	Residential	312.84	312.84
119-290-028	11 MOUNTAIRE PL	Residential	312.84	312.84
119-290-029	288 MOUNTAIRE CIR	Residential	312.84	312.84
119-290-030	290 MOUNTAIRE CIR	Residential	312.84	312.84
119-301-001	518 MT DELL DR	Residential	312.84	312.84
119-301-002	522 MT DELL DR	Residential	312.84	312.84
119-301-003	526 MT DELL DR	Residential	312.84	312.84
119-301-004	530 MT DELL DR	Residential	312.84	312.84
119-301-005	534 MT DELL DR	Residential	312.84	312.84
119-301-006	538 MT DELL DR	Residential	312.84	312.84
119-301-007	542 MT DELL DR	Residential	312.84	312.84
119-301-008	546 MT DELL DR	Residential	312.84	312.84
119-301-009	550 MT DELL DR	Residential	312.84	312.84
119-301-010	554 MT DELL DR	Residential	312.84	312.84
119-301-011	558 MT DELL DR	Residential	312.84	312.84
119-301-012	562 MT DELL DR	Residential	312.84	312.84
119-301-013	566 MT DELL DR	Residential	312.84	312.84
119-301-014	570 MT DELL DR	Residential	312.84	312.84
119-301-015	574 MT DELL DR	Residential	312.84	312.84
119-301-016	578 MT DELL DR	Residential	312.84	312.84
119-301-017	582 MT DELL DR	Residential	312.84	312.84
119-301-018	586 MT DELL DR	Residential	312.84	312.84
119-301-019	590 MT DELL DR	Residential	312.84	312.84
119-301-020	592 MT DELL DR	Residential	312.84	312.84
119-301-021	594 MT DELL DR	Residential	312.84	312.84
119-301-022	596 MT DELL DR	Residential	312.84	312.84
119-301-023	598 MT DELL DR	Residential	312.84	312.84
119-302-002	519 MT DELL DR	Residential	312.84	312.84
119-302-003	523 MT DELL DR	Residential	312.84	312.84
119-302-004	527 MT DELL DR	Residential	312.84	312.84
119-302-005	531 MT DELL DR	Residential	312.84	312.84
119-302-006	535 MT DELL DR	Residential	312.84	312.84
119-302-007	539 MT DELL DR	Residential	312.84	312.84
119-302-008	533 MT DELL DR	Residential	312.84	312.84
119-302-009	537 MT DELL DR	Residential	312.84	312.84

Slight variances may occur due to rounding

City of Clayton
CFD 2007-1 Citywide Landscaping Tax
Final Billing Detail Report for Fiscal Year 2026/27

APN	Situs Address	Status	Maximum Special Tax	Levy
119-302-010	541 MT DELL DR	Residential	312.84	312.84
119-302-011	545 MT DELL DR	Residential	312.84	312.84
119-302-012	549 MT DELL DR	Residential	312.84	312.84
119-302-013	553 MT DELL DR	Residential	312.84	312.84
119-302-014	557 MT DELL DR	Residential	312.84	312.84
119-302-015	561 MT DELL DR	Residential	312.84	312.84
119-302-016	565 MT DELL DR	Residential	312.84	312.84
119-302-017	569 MT DELL DR	Residential	312.84	312.84
119-302-018	573 MT DELL DR	Residential	312.84	312.84
119-302-019	577 MT DELL DR	Residential	312.84	312.84
119-302-020	581 MT DELL DR	Residential	312.84	312.84
119-302-021	583 MT DELL DR	Residential	312.84	312.84
119-302-022	585 MT DELL DR	Residential	312.84	312.84
119-302-023	587 MT DELL DR	Residential	312.84	312.84
119-302-024	589 MT DELL DR	Residential	312.84	312.84
119-302-025	591 MT DELL DR	Residential	312.84	312.84
119-302-026	593 MT DELL DR	Residential	312.84	312.84
119-302-027	595 MT DELL DR	Residential	312.84	312.84
119-302-028	597 MT DELL DR	Residential	312.84	312.84
119-302-029	599 MT DELL DR	Residential	312.84	312.84
119-311-002	172 MT ETNA DR	Residential	312.84	312.84
119-311-003	168 MT ETNA DR	Residential	312.84	312.84
119-311-004	164 MT ETNA DR	Residential	312.84	312.84
119-311-005	160 MT ETNA DR	Residential	312.84	312.84
119-311-006	156 MT ETNA DR	Residential	312.84	312.84
119-311-007	152 MT ETNA DR	Residential	312.84	312.84
119-311-008	148 MT ETNA DR	Residential	312.84	312.84
119-311-009	144 MT ETNA DR	Residential	312.84	312.84
119-311-010	140 MT ETNA DR	Residential	312.84	312.84
119-311-011	136 MT ETNA DR	Residential	312.84	312.84
119-311-012	132 MT ETNA DR	Residential	312.84	312.84
119-311-013	128 MT ETNA DR	Residential	312.84	312.84
119-311-014	124 MT ETNA DR	Residential	312.84	312.84
119-311-015	120 MT ETNA DR	Residential	312.84	312.84
119-311-016	116 MT ETNA DR	Residential	312.84	312.84
119-311-017	112 MT ETNA DR	Residential	312.84	312.84
119-311-018	108 MT ETNA DR	Residential	312.84	312.84
119-311-019	104 MT ETNA DR	Residential	312.84	312.84
119-311-021	102 MT ETNA DR	Residential	312.84	312.84
119-312-002	165 MT ETNA DR	Residential	312.84	312.84
119-312-003	161 MT ETNA DR	Residential	312.84	312.84
119-312-004	157 MT ETNA DR	Residential	312.84	312.84

Slight variances may occur due to rounding

City of Clayton
CFD 2007-1 Citywide Landscaping Tax
Final Billing Detail Report for Fiscal Year 2026/27

APN	Situs Address	Status	Maximum Special Tax	Levy
119-312-005	153 MT ETNA DR	Residential	312.84	312.84
119-312-006	149 MT ETNA DR	Residential	312.84	312.84
119-312-007	145 MT ETNA DR	Residential	312.84	312.84
119-312-008	141 MT ETNA DR	Residential	312.84	312.84
119-312-009	137 MT ETNA DR	Residential	312.84	312.84
119-312-010	133 MT ETNA DR	Residential	312.84	312.84
119-312-011	129 MT ETNA DR	Residential	312.84	312.84
119-312-012	125 MT ETNA DR	Residential	312.84	312.84
119-312-013	121 MT ETNA DR	Residential	312.84	312.84
119-312-014	117 MT ETNA DR	Residential	312.84	312.84
119-312-015	113 MT ETNA DR	Residential	312.84	312.84
119-312-016	109 MT ETNA DR	Residential	312.84	312.84
119-312-017	105 MT ETNA DR	Residential	312.84	312.84
119-321-001	8 PETAR CT	Residential	312.84	312.84
119-321-002	14 PETAR CT	Residential	312.84	312.84
119-321-003	20 PETAR CT	Residential	312.84	312.84
119-321-004	26 PETAR CT	Residential	312.84	312.84
119-321-005	32 PETAR CT	Residential	312.84	312.84
119-321-006	38 PETAR CT	Residential	312.84	312.84
119-321-007	44 PETAR CT	Residential	312.84	312.84
119-321-008	50 PETAR CT	Residential	312.84	312.84
119-321-009	51 PETAR CT	Residential	312.84	312.84
119-321-010	45 PETAR CT	Residential	312.84	312.84
119-321-011	39 PETAR CT	Residential	312.84	312.84
119-321-012	33 PETAR CT	Residential	312.84	312.84
119-321-013	27 PETAR CT	Residential	312.84	312.84
119-321-014	21 PETAR CT	Residential	312.84	312.84
119-321-015	15 PETAR CT	Residential	312.84	312.84
119-321-016	7 PETAR CT	Residential	312.84	312.84
119-322-001	1 MALIBU CT	Residential	312.84	312.84
119-322-002	7 MALIBU CT	Residential	312.84	312.84
119-322-003	15 MALIBU CT	Residential	312.84	312.84
119-322-004	21 MALIBU CT	Residential	312.84	312.84
119-322-005	26 MALIBU CT	Residential	312.84	312.84
119-322-006	20 MALIBU CT	Residential	312.84	312.84
119-322-007	14 MALIBU CT	Residential	312.84	312.84
119-322-008	8 MALIBU CT	Residential	312.84	312.84
119-322-009	1 EL PORTAL DR	Residential	312.84	312.84
119-322-010	7 EL PORTAL DR	Residential	312.84	312.84
119-322-011	7 MIRANGO CT	Residential	312.84	312.84
119-322-012	15 MIRANGO CT	Residential	312.84	312.84
119-322-013	21 MIRANGO CT	Residential	312.84	312.84

Slight variances may occur due to rounding

City of Clayton
CFD 2007-1 Citywide Landscaping Tax
Final Billing Detail Report for Fiscal Year 2026/27

APN	Situs Address	Status	Maximum Special Tax	Levy
119-322-014	27 MIRANGO CT	Residential	312.84	312.84
119-322-015	32 MIRANGO CT	Residential	312.84	312.84
119-322-016	26 MIRANGO CT	Residential	312.84	312.84
119-322-017	20 MIRANGO CT	Residential	312.84	312.84
119-322-018	14 MIRANGO CT	Residential	312.84	312.84
119-322-019	8 MIRANGO CT	Residential	312.84	312.84
119-322-020	2 MIRANGO CT	Residential	312.84	312.84
119-322-021	15 EL PORTAL DR	Residential	312.84	312.84
119-322-022	1 EL PORTAL CT	Residential	312.84	312.84
119-322-023	7 EL PORTAL CT	Residential	312.84	312.84
119-322-024	15 EL PORTAL CT	Residential	312.84	312.84
119-322-025	8 EL PORTAL CT	Residential	312.84	312.84
119-322-026	2 EL PORTAL CT	Residential	312.84	312.84
119-322-027	21 EL PORTAL DR	Residential	312.84	312.84
119-322-028	27 EL PORTAL DR	Residential	312.84	312.84
119-322-029	33 EL PORTAL DR	Residential	312.84	312.84
119-331-001	7 EL MOLINO DR	Residential	312.84	312.84
119-331-002	15 EL MOLINO DR	Residential	312.84	312.84
119-331-003	21 EL MOLINO DR	Residential	312.84	312.84
119-331-004	27 EL MOLINO DR	Residential	312.84	312.84
119-331-005	33 EL MOLINO DR	Residential	312.84	312.84
119-331-006	39 EL MOLINO DR	Residential	312.84	312.84
119-331-007	1 LONDON CT	Residential	312.84	312.84
119-331-008	7 LONDON CT	Residential	312.84	312.84
119-331-009	15 LONDON CT	Residential	312.84	312.84
119-331-010	21 LONDON CT	Residential	312.84	312.84
119-331-011	27 LONDON CT	Residential	312.84	312.84
119-331-012	33 LONDON CT	Residential	312.84	312.84
119-331-013	26 LONDON CT	Residential	312.84	312.84
119-331-014	20 LONDON CT	Residential	312.84	312.84
119-331-015	14 LONDON CT	Residential	312.84	312.84
119-331-016	8 LONDON CT	Residential	312.84	312.84
119-331-017	2 LONDON CT	Residential	312.84	312.84
119-331-018	45 EL MOLINO DR	Residential	312.84	312.84
119-331-019	51 EL MOLINO DR	Residential	312.84	312.84
119-332-001	38 EL MOLINO DR	Residential	312.84	312.84
119-332-002	32 EL MOLINO DR	Residential	312.84	312.84
119-332-003	26 EL MOLINO DR	Residential	312.84	312.84
119-332-004	20 EL MOLINO DR	Residential	312.84	312.84
119-332-005	14 EL MOLINO DR	Residential	312.84	312.84
119-332-006	8 EL MOLINO DR	Residential	312.84	312.84
119-332-007	2 EL MOLINO DR	Residential	312.84	312.84

Slight variances may occur due to rounding

City of Clayton
CFD 2007-1 Citywide Landscaping Tax
Final Billing Detail Report for Fiscal Year 2026/27

APN	Situs Address	Status	Maximum Special Tax	Levy
119-351-001	20 RIALTO DR	Residential	312.84	312.84
119-351-002	26 RIALTO DR	Residential	312.84	312.84
119-351-003	32 RIALTO DR	Residential	312.84	312.84
119-351-004	38 RIALTO DR	Residential	312.84	312.84
119-351-005	44 RIALTO DR	Residential	312.84	312.84
119-352-001	43 RIALTO DR	Residential	312.84	312.84
119-352-002	39 RIALTO DR	Residential	312.84	312.84
119-352-003	33 RIALTO DR	Residential	312.84	312.84
119-352-004	27 RIALTO DR	Residential	312.84	312.84
119-352-005	21 RIALTO DR	Residential	312.84	312.84
119-352-006	92 REGENCY DR	Residential	312.84	312.84
119-352-007	98 REGENCY DR	Residential	312.84	312.84
119-352-008	104 REGENCY DR	Residential	312.84	312.84
119-352-009	110 REGENCY DR	Residential	312.84	312.84
119-352-010	116 REGENCY DR	Residential	312.84	312.84
119-352-011	122 REGENCY DR	Residential	312.84	312.84
119-352-012	128 REGENCY DR	Residential	312.84	312.84
119-352-013	134 REGENCY DR	Residential	312.84	312.84
119-352-014	140 REGENCY DR	Residential	312.84	312.84
119-352-015	146 REGENCY DR	Residential	312.84	312.84
119-352-016	152 REGENCY DR	Residential	312.84	312.84
119-352-017	158 REGENCY DR	Residential	312.84	312.84
119-352-018	164 REGENCY DR	Residential	312.84	312.84
119-352-019	170 REGENCY DR	Residential	312.84	312.84
119-352-020	176 REGENCY DR	Residential	312.84	312.84
119-353-001	157 REGENCY DR	Residential	312.84	312.84
119-353-002	151 REGENCY DR	Residential	312.84	312.84
119-353-003	145 REGENCY DR	Residential	312.84	312.84
119-353-004	139 REGENCY DR	Residential	312.84	312.84
119-353-005	133 REGENCY DR	Residential	312.84	312.84
119-353-006	127 REGENCY DR	Residential	312.84	312.84
119-353-007	121 REGENCY DR	Residential	312.84	312.84
119-353-008	115 REGENCY DR	Residential	312.84	312.84
119-353-009	109 REGENCY DR	Residential	312.84	312.84
119-353-010	103 REGENCY DR	Residential	312.84	312.84
119-353-011	97 REGENCY DR	Residential	312.84	312.84
119-353-012	91 REGENCY DR	Residential	312.84	312.84
119-361-002	107 OAK CT	Residential	312.84	312.84
119-361-003	115 OAK CT	Residential	312.84	312.84
119-361-004	121 OAK CT	Residential	312.84	312.84
119-361-005	111 OAK CT	Residential	312.84	312.84
119-361-006	209 ROUNDHILL PL	Residential	312.84	312.84

Slight variances may occur due to rounding

City of Clayton
CFD 2007-1 Citywide Landscaping Tax
Final Billing Detail Report for Fiscal Year 2026/27

APN	Situs Address	Status	Maximum Special Tax	Levy
119-361-007	215 ROUNDHILL PL	Residential	312.84	312.84
119-361-008	221 ROUNDHILL PL	Residential	312.84	312.84
119-361-009	239 ROUNDHILL PL	Residential	312.84	312.84
119-361-010	251 ROUNDHILL PL	Residential	312.84	312.84
119-361-011	101 OAK CT	Residential	312.84	312.84
119-362-001	250 ROUNDHILL PL	Residential	312.84	312.84
119-362-002	244 ROUNDHILL PL	Residential	312.84	312.84
119-362-003	238 ROUNDHILL PL	Residential	312.84	312.84
119-362-004	232 ROUNDHILL PL	Residential	312.84	312.84
119-362-005	226 ROUNDHILL PL	Residential	312.84	312.84
119-362-006	220 ROUNDHILL PL	Residential	312.84	312.84
119-362-007	214 ROUNDHILL PL	Residential	312.84	312.84
119-362-008	208 ROUNDHILL PL	Residential	312.84	312.84
119-362-009	102 OAK CT	Residential	312.84	312.84
119-371-001	109 MOUNTAIRE PKWY	Residential	312.84	312.84
119-371-002	113 MOUNTAIRE PKWY	Residential	312.84	312.84
119-371-003	117 MOUNTAIRE PKWY	Residential	312.84	312.84
119-371-004	97 MT WHITNEY WAY	Residential	312.84	312.84
119-371-005	101 MT WHITNEY WAY	Residential	312.84	312.84
119-371-006	105 MT WHITNEY WAY	Residential	312.84	312.84
119-371-007	109 MT WHITNEY WAY	Residential	312.84	312.84
119-371-008	7 MT LEE PL	Residential	312.84	312.84
119-371-009	11 MT LEE PL	Residential	312.84	312.84
119-371-010	14 MT LEE PL	Residential	312.84	312.84
119-371-011	10 MT LEE PL	Residential	312.84	312.84
119-372-001	116 MT WHITNEY WAY	Residential	312.84	312.84
119-372-002	112 MT WHITNEY WAY	Residential	312.84	312.84
119-372-003	108 MT WHITNEY WAY	Residential	312.84	312.84
119-372-004	104 MT WHITNEY WAY	Residential	312.84	312.84
119-372-005	100 MT WHITNEY WAY	Residential	312.84	312.84
119-372-006	133 MOUNTAIRE PKWY	Residential	312.84	312.84
119-372-007	137 MOUNTAIRE PKWY	Residential	312.84	312.84
119-372-008	141 MOUNTAIRE PKWY	Residential	312.84	312.84
119-372-009	145 MOUNTAIRE PKWY	Residential	312.84	312.84
119-381-002	187 MOUNTAIRE PKWY	Residential	312.84	312.84
119-381-003	191 MOUNTAIRE PKWY	Residential	312.84	312.84
119-381-004	199 MOUNTAIRE PKWY	Residential	312.84	312.84
119-381-005	194 MT WILSON WAY	Residential	312.84	312.84
119-381-006	148 MT WHITNEY WAY	Residential	312.84	312.84
119-381-007	144 MT WHITNEY WAY	Residential	312.84	312.84
119-381-008	140 MT WHITNEY WAY	Residential	312.84	312.84
119-381-009	136 MT WHITNEY WAY	Residential	312.84	312.84

Slight variances may occur due to rounding

City of Clayton
CFD 2007-1 Citywide Landscaping Tax
Final Billing Detail Report for Fiscal Year 2026/27

APN	Situs Address	Status	Maximum Special Tax	Levy
119-381-010	132 MT WHITNEY WAY	Residential	312.84	312.84
119-381-011	128 MT WHITNEY WAY	Residential	312.84	312.84
119-381-012	124 MT WHITNEY WAY	Residential	312.84	312.84
119-381-013	120 MT WHITNEY WAY	Residential	312.84	312.84
119-382-001	7 MT EDEN PL	Residential	312.84	312.84
119-382-002	11 MT EDEN PL	Residential	312.84	312.84
119-382-003	18 MT EDEN PL	Residential	312.84	312.84
119-382-004	14 MT EDEN PL	Residential	312.84	312.84
119-382-005	10 MT EDEN PL	Residential	312.84	312.84
119-382-006	129 MT WHITNEY WAY	Residential	312.84	312.84
119-382-007	7 MT WHITNEY CT	Residential	312.84	312.84
119-382-008	11 MT WHITNEY CT	Residential	312.84	312.84
119-382-009	15 MT WHITNEY CT	Residential	312.84	312.84
119-382-010	18 MT WHITNEY CT	Residential	312.84	312.84
119-382-011	14 MT WHITNEY CT	Residential	312.84	312.84
119-382-012	10 MT WHITNEY CT	Residential	312.84	312.84
119-382-013	190 MT WILSON WAY	Residential	312.84	312.84
119-383-002	191 MT WILSON WAY	Residential	312.84	312.84
119-383-003	195 MT WILSON WAY	Residential	312.84	312.84
119-383-004	203 MOUNTAIRE PKWY	Residential	312.84	312.84
119-384-001	200 MOUNTAIRE PKWY	Residential	312.84	312.84
119-384-002	204 MOUNTAIRE PKWY	Residential	312.84	312.84
119-391-001	170 MT VERNON DR	Residential	312.84	312.84
119-391-002	166 MT VERNON DR	Residential	312.84	312.84
119-391-003	162 MT VERNON DR	Residential	312.84	312.84
119-391-004	158 MT VERNON DR	Residential	312.84	312.84
119-391-005	154 MT VERNON DR	Residential	312.84	312.84
119-391-006	150 MT VERNON DR	Residential	312.84	312.84
119-391-007	200 FLEMING DR	Residential	312.84	312.84
119-391-008	204 FLEMING DR	Residential	312.84	312.84
119-391-009	208 FLEMING DR	Residential	312.84	312.84
119-391-010	212 FLEMING DR	Residential	312.84	312.84
119-391-011	216 FLEMING DR	Residential	312.84	312.84
119-392-001	310 ROUNDHILL PL	Residential	312.84	312.84
119-392-002	312 ROUNDHILL PL	Residential	312.84	312.84
119-392-003	314 ROUNDHILL PL	Residential	312.84	312.84
119-392-005	320 ROUNDHILL PL	Residential	312.84	312.84
119-392-007	330 ROUNDHILL CT	Residential	312.84	312.84
119-392-008	332 ROUNDHILL CT	Residential	312.84	312.84
119-392-009	334 ROUNDHILL CT	Residential	312.84	312.84
119-392-010	335 ROUNDHILL CT	Residential	312.84	312.84
119-392-011	333 ROUNDHILL CT	Residential	312.84	312.84

Slight variances may occur due to rounding

City of Clayton
CFD 2007-1 Citywide Landscaping Tax
Final Billing Detail Report for Fiscal Year 2026/27

APN	Situs Address	Status	Maximum Special Tax	Levy
119-392-012	331 ROUNDHILL CT	Residential	312.84	312.84
119-392-013	329 ROUNDHILL CT	Residential	312.84	312.84
119-392-014	327 ROUNDHILL CT	Residential	312.84	312.84
119-392-015	325 ROUNDHILL CT	Residential	312.84	312.84
119-392-016	323 ROUNDHILL PL	Residential	312.84	312.84
119-392-017	321 ROUNDHILL PL	Residential	312.84	312.84
119-392-018	11 FLEMING CT	Residential	312.84	312.84
119-392-019	21 FLEMING CT	Residential	312.84	312.84
119-392-020	31 FLEMING CT	Residential	312.84	312.84
119-392-021	41 FLEMING CT	Residential	312.84	312.84
119-392-022	40 FLEMING CT	Residential	312.84	312.84
119-392-023	30 FLEMING CT	Residential	312.84	312.84
119-392-024	20 FLEMING CT	Residential	312.84	312.84
119-392-025	10 FLEMING CT	Residential	312.84	312.84
119-392-026	159 MT VERNON DR	Residential	312.84	312.84
119-392-027	163 MT VERNON DR	Residential	312.84	312.84
119-392-028	167 MT VERNON DR	Residential	312.84	312.84
119-392-029	171 MT VERNON DR	Residential	312.84	312.84
119-392-030	316 ROUNDHILL PL	Residential	312.84	312.84
119-392-031	322 ROUNDHILL PL	Residential	312.84	312.84
119-400-003	6780 MARSH CREEK RD	Non-Residential	625.68	625.68
119-400-005	6760 MARSH CREEK RD	Non-Residential	312.84	312.84
119-400-007	1401 GREYSTONE LN	Residential	312.84	312.84
119-400-008	1403 GREYSTONE LN	Residential	312.84	312.84
119-400-009	1405 GREYSTONE LN	Residential	312.84	312.84
119-400-010	1407 GREYSTONE LN	Residential	312.84	312.84
119-400-011	1409 GREYSTONE LN	Residential	312.84	312.84
119-400-012	1411 GREYSTONE LN	Residential	312.84	312.84
119-400-017	1410 GREYSTONE LN	Residential	312.84	312.84
119-400-018	1408 GREYSTONE LN	Residential	312.84	312.84
119-400-020	1415 GREYSTONE LN	Residential	312.84	312.84
119-400-021	1417 GREYSTONE LN	Residential	312.84	312.84
119-400-022	1414 GREYSTONE LN	Residential	312.84	312.84
119-400-023	1412 GREYSTONE LN	Residential	312.84	312.84
119-400-025	6710 MARSH CREEK RD	Residential	312.84	312.84
119-400-026	6700 MARSH CREEK RD	Residential	312.84	312.84
119-400-027	6690 MARSH CREEK RD	Residential	312.84	312.84
119-400-028	6750 MARSH CREEK RD	Residential	312.84	312.84
119-400-029	MARSH CREEK RD	Residential	312.84	312.84
119-400-030	MARSH CREEK RD	Residential	312.84	312.84
119-411-001	186 MT WILSON WAY	Residential	312.84	312.84
119-411-002	182 MT WILSON WAY	Residential	312.84	312.84

Slight variances may occur due to rounding

City of Clayton
CFD 2007-1 Citywide Landscaping Tax
Final Billing Detail Report for Fiscal Year 2026/27

APN	Situs Address	Status	Maximum Special Tax	Levy
119-412-001	203 MT WILSON PL	Residential	312.84	312.84
119-412-002	207 MT WILSON PL	Residential	312.84	312.84
119-412-003	211 MT WILSON PL	Residential	312.84	312.84
119-412-006	222 MT WILSON PL	Residential	312.84	312.84
119-412-007	218 MT WILSON PL	Residential	312.84	312.84
119-412-008	214 MT WILSON PL	Residential	312.84	312.84
119-412-009	210 MT WILSON PL	Residential	312.84	312.84
119-412-010	206 MT WILSON PL	Residential	312.84	312.84
119-412-011	187 MT WILSON WAY	Residential	312.84	312.84
119-412-012	207 MOUNTAIRE PKWY	Residential	312.84	312.84
119-412-013	211 MOUNTAIRE PKWY	Residential	312.84	312.84
119-412-014	305 MT PALOMAR PL	Residential	312.84	312.84
119-412-015	309 MT PALOMAR PL	Residential	312.84	312.84
119-412-016	313 MT PALOMAR PL	Residential	312.84	312.84
119-412-017	317 MT PALOMAR PL	Residential	312.84	312.84
119-412-018	321 MOUNT PALOMAR PL	Residential	312.84	312.84
119-412-020	325 MT PALOMAR PL	Residential	312.84	312.84
119-412-021	329 MT PALOMAR PL	Residential	312.84	312.84
119-412-022	328 MT PALOMAR PL	Residential	312.84	312.84
119-412-023	324 MT PALOMAR PL	Residential	312.84	312.84
119-412-024	320 MT PALOMAR PL	Residential	312.84	312.84
119-412-025	316 MT PALOMAR PL	Residential	312.84	312.84
119-412-028	223 MOUNTAIRE PKWY	Residential	312.84	312.84
119-412-029	227 MOUNTAIRE PKWY	Residential	312.84	312.84
119-412-030	231 MOUNTAIRE PKWY	Residential	312.84	312.84
119-412-031	235 MOUNTAIRE PKWY	Residential	312.84	312.84
119-412-032	239 MOUNTAIRE PKWY	Residential	312.84	312.84
119-412-033	243 MOUNTAIRE PKWY	Residential	312.84	312.84
119-412-034	247 MOUNTAIRE PKWY	Residential	312.84	312.84
119-412-035	255 MOUNTAIRE PKWY	Residential	312.84	312.84
119-412-037	312 MT PALOMAR PL	Residential	312.84	312.84
119-412-038	308 MT PALOMAR PL	Residential	312.84	312.84
119-412-039	219 MT WILSON PL	Residential	312.84	312.84
119-412-040	215 MT WILSON PL	Residential	312.84	312.84
119-421-001	208 MOUNTAIRE PKWY	Residential	312.84	312.84
119-421-002	212 MOUNTAIRE PKWY	Residential	312.84	312.84
119-421-003	216 MOUNTAIRE PKWY	Residential	312.84	312.84
119-421-004	224 MOUNTAIRE PKWY	Residential	312.84	312.84
119-421-005	228 MOUNTAIRE PKWY	Residential	312.84	312.84
119-421-006	232 MOUNTAIRE PKWY	Residential	312.84	312.84
119-421-007	236 MOUNTAIRE PKWY	Residential	312.84	312.84
119-421-008	240 MOUNTAIRE PKWY	Residential	312.84	312.84

Slight variances may occur due to rounding

City of Clayton
CFD 2007-1 Citywide Landscaping Tax
Final Billing Detail Report for Fiscal Year 2026/27

APN	Situs Address	Status	Maximum Special Tax	Levy
119-421-009	604 MT DUNCAN DR	Residential	312.84	312.84
119-421-010	402 MT SEQUOIA CT	Residential	312.84	312.84
119-421-011	406 MT SEQUOIA CT	Residential	312.84	312.84
119-421-012	410 MT SEQUOIA CT	Residential	312.84	312.84
119-421-013	414 MT SEQUOIA CT	Residential	312.84	312.84
119-421-014	420 MT SEQUOIA CT	Residential	312.84	312.84
119-421-018	436 MT SEQUOIA CT	Residential	312.84	312.84
119-421-019	431 MT SEQUOIA CT	Residential	312.84	312.84
119-421-020	427 MT SEQUOIA CT	Residential	312.84	312.84
119-421-021	423 MT SEQUOIA CT	Residential	312.84	312.84
119-421-022	419 MT SEQUOIA CT	Residential	312.84	312.84
119-421-023	415 MT SEQUOIA CT	Residential	312.84	312.84
119-421-024	411 MT SEQUOIA CT	Residential	312.84	312.84
119-421-025	407 MT SEQUOIA CT	Residential	312.84	312.84
119-421-026	403 MT SEQUOIA CT	Residential	312.84	312.84
119-421-027	428 MT SEQUOIA CT	Residential	312.84	312.84
119-421-028	424 MT SEQUOIA CT	Residential	312.84	312.84
119-421-029	432 MT SEQUOIA CT	Residential	312.84	312.84
119-422-001	395 MT SEQUOIA CT	Residential	312.84	312.84
119-423-001	252 MOUNTAIRE PKWY	Residential	312.84	312.84
119-423-002	394 MT SEQUOIA PL	Residential	312.84	312.84
119-431-001	391 MT SEQUOIA PL	Residential	312.84	312.84
119-431-002	387 MT SEQUOIA PL	Residential	312.84	312.84
119-431-003	383 MT SEQUOIA PL	Residential	312.84	312.84
119-431-004	379 MT SEQUOIA PL	Residential	312.84	312.84
119-431-005	370 MT SEQUOIA PL	Residential	312.84	312.84
119-431-006	374 MT SEQUOIA PL	Residential	312.84	312.84
119-431-007	378 MT SEQUOIA PL	Residential	312.84	312.84
119-431-008	380 MT SEQUOIA PL	Residential	312.84	312.84
119-431-009	382 MT SEQUOIA PL	Residential	312.84	312.84
119-431-010	386 MT SEQUOIA PL	Residential	312.84	312.84
119-431-011	390 MT SEQUOIA PL	Residential	312.84	312.84
119-431-012	256 MOUNTAIRE PKWY	Residential	312.84	312.84
119-431-013	260 MOUNTAIRE PKWY	Residential	312.84	312.84
119-431-014	264 MOUNTAIRE PKWY	Residential	312.84	312.84
119-431-015	268 MOUNTAIRE PKWY	Residential	312.84	312.84
119-431-016	272 MOUNTAIRE PKWY	Residential	312.84	312.84
119-431-017	276 MOUNTAIRE PKWY	Residential	312.84	312.84
119-431-018	280 MOUNTAIRE PKWY	Residential	312.84	312.84
119-431-019	284 MOUNTAIRE PKWY	Residential	312.84	312.84
119-432-001	259 MOUNTAIRE PKWY	Residential	312.84	312.84
119-432-002	263 MOUNTAIRE PKWY	Residential	312.84	312.84

Slight variances may occur due to rounding

City of Clayton
CFD 2007-1 Citywide Landscaping Tax
Final Billing Detail Report for Fiscal Year 2026/27

APN	Situs Address	Status	Maximum Special Tax	Levy
119-432-003	267 MOUNTAIRE PKWY	Residential	312.84	312.84
119-432-004	269 MOUNTAIRE PKWY	Residential	312.84	312.84
119-432-005	271 MOUNTAIRE PKWY	Residential	312.84	312.84
119-432-006	273 MOUNTAIRE PKWY	Residential	312.84	312.84
119-432-007	277 MOUNTAIRE PKWY	Residential	312.84	312.84
119-432-008	281 MOUNTAIRE PKWY	Residential	312.84	312.84
119-432-009	285 MOUNTAIRE PKWY	Residential	312.84	312.84
119-432-010	289 MOUNTAIRE PKWY	Residential	312.84	312.84
119-432-011	293 MOUNTAIRE PKWY	Residential	312.84	312.84
119-440-001	102 MT EVEREST CT	Residential	312.84	312.84
119-440-002	108 MT EVEREST CT	Residential	312.84	312.84
119-440-003	114 MT EVEREST CT	Residential	312.84	312.84
119-440-004	120 MT EVEREST CT	Residential	312.84	312.84
119-440-005	126 MT EVEREST CT	Residential	312.84	312.84
119-440-006	132 MT EVEREST CT	Residential	312.84	312.84
119-440-008	144 MT EVEREST CT	Residential	312.84	312.84
119-440-009	148 MT EVEREST CT	Residential	312.84	312.84
119-440-013	127 MT EVEREST CT	Residential	312.84	312.84
119-440-014	121 MT EVEREST CT	Residential	312.84	312.84
119-440-015	115 MT EVEREST CT	Residential	312.84	312.84
119-440-016	109 MT EVEREST CT	Residential	312.84	312.84
119-440-017	103 MT EVEREST CT	Residential	312.84	312.84
119-440-018	145 MT EVEREST CT	Residential	312.84	312.84
119-440-019	133 MT EVEREST CT	Residential	312.84	312.84
119-440-020	139 MT EVEREST CT	Residential	312.84	312.84
119-440-021	138 MT EVEREST CT	Residential	312.84	312.84
119-451-001	201 CLIFFORD CT	Residential	312.84	312.84
119-451-002	207 CLIFFORD CT	Residential	312.84	312.84
119-451-003	211 CLIFFORD CT	Residential	312.84	312.84
119-451-004	208 CLIFFORD CT	Residential	312.84	312.84
119-451-005	202 CLIFFORD CT	Residential	312.84	312.84
119-451-006	301 MEREDITH CT	Residential	312.84	312.84
119-451-007	307 MEREDITH CT	Residential	312.84	312.84
119-451-008	314 MEREDITH CT	Residential	312.84	312.84
119-451-009	308 MEREDITH CT	Residential	312.84	312.84
119-451-010	302 MEREDITH CT	Residential	312.84	312.84
119-451-011	401 WRIGHT CT	Residential	312.84	312.84
119-451-012	407 WRIGHT CT	Residential	312.84	312.84
119-451-013	411 WRIGHT CT	Residential	312.84	312.84
119-451-014	420 WRIGHT CT	Residential	312.84	312.84
119-451-015	414 WRIGHT CT	Residential	312.84	312.84
119-451-016	408 WRIGHT CT	Residential	312.84	312.84

Slight variances may occur due to rounding

City of Clayton
CFD 2007-1 Citywide Landscaping Tax
Final Billing Detail Report for Fiscal Year 2026/27

APN	Situs Address	Status	Maximum Special Tax	Levy
119-451-017	402 WRIGHT CT	Residential	312.84	312.84
119-451-018	501 E MYRICK CT	Residential	312.84	312.84
119-451-019	507 E MYRICK CT	Residential	312.84	312.84
119-451-020	511 E MYRICK CT	Residential	312.84	312.84
119-451-021	517 E MYRICK CT	Residential	312.84	312.84
119-451-022	523 E MYRICK CT	Residential	312.84	312.84
119-451-023	520 E MYRICK CT	Residential	312.84	312.84
119-451-024	514 E MYRICK CT	Residential	312.84	312.84
119-451-025	508 E MYRICK CT	Residential	312.84	312.84
119-451-026	502 E MYRICK CT	Residential	312.84	312.84
119-452-001	601 W MYRICK CT	Residential	312.84	312.84
119-452-002	607 W MYRICK CT	Residential	312.84	312.84
119-452-003	611 W MYRICK CT	Residential	312.84	312.84
119-452-004	617 W MYRICK CT	Residential	312.84	312.84
119-452-005	623 W MYRICK CT	Residential	312.84	312.84
119-452-006	614 W MYRICK CT	Residential	312.84	312.84
119-452-007	608 W MYRICK CT	Residential	312.84	312.84
119-452-008	602 W MYRICK CT	Residential	312.84	312.84
119-452-009	131 EL MOLINO DR	Residential	312.84	312.84
119-452-010	137 EL MOLINO DR	Residential	312.84	312.84
119-461-001	908 BERENDSEN CT	Residential	312.84	312.84
119-461-002	94 EL MOLINO DR	Residential	312.84	312.84
119-461-003	88 EL MOLINO DR	Residential	312.84	312.84
119-461-004	82 EL MOLINO DR	Residential	312.84	312.84
119-461-005	76 EL MOLINO DR	Residential	312.84	312.84
119-461-006	70 EL MOLINO DR	Residential	312.84	312.84
119-462-001	69 EL MOLINO DR	Residential	312.84	312.84
119-462-002	75 EL MOLINO DR	Residential	312.84	312.84
119-462-003	87 EL MOLINO DR	Residential	312.84	312.84
119-462-004	793 BLOCHING CIR	Residential	312.84	312.84
119-462-005	789 BLOCHING CIR	Residential	312.84	312.84
119-462-006	785 BLOCHING CIR	Residential	312.84	312.84
119-462-007	781 BLOCHING CIR	Residential	312.84	312.84
119-462-008	777 BLOCHING CIR	Residential	312.84	312.84
119-462-009	771 BLOCHING CIR	Residential	312.84	312.84
119-462-010	765 BLOCHING CIR	Residential	312.84	312.84
119-462-011	759 BLOCHING CIR	Residential	312.84	312.84
119-462-012	753 BLOCHING CIR	Residential	312.84	312.84
119-462-013	747 BLOCHING CIR	Residential	312.84	312.84
119-462-015	738 BLOCHING CIR	Residential	312.84	312.84
119-462-016	732 BLOCHING CIR	Residential	312.84	312.84
119-462-017	726 BLOCHING CIR	Residential	312.84	312.84

Slight variances may occur due to rounding

City of Clayton
CFD 2007-1 Citywide Landscaping Tax
Final Billing Detail Report for Fiscal Year 2026/27

APN	Situs Address	Status	Maximum Special Tax	Levy
119-462-018	720 BLOCHING CIR	Residential	312.84	312.84
119-462-019	714 BLOCHING CIR	Residential	312.84	312.84
119-462-020	708 BLOCHING CIR	Residential	312.84	312.84
119-462-021	702 BLOCHING CIR	Residential	312.84	312.84
119-463-001	801 EBERHARDT CT	Residential	312.84	312.84
119-463-002	807 EBERHARDT CT	Residential	312.84	312.84
119-463-003	811 EBERHARDT CT	Residential	312.84	312.84
119-463-004	817 EBERHARDT CT	Residential	312.84	312.84
119-463-005	820 EBERHARDT CT	Residential	312.84	312.84
119-463-006	814 EBERHARDT CT	Residential	312.84	312.84
119-463-007	808 EBERHARDT CT	Residential	312.84	312.84
119-463-008	802 EBERHARDT CT	Residential	312.84	312.84
119-463-009	901 BERENDSEN CT	Residential	312.84	312.84
119-463-010	907 BERENDSEN CT	Residential	312.84	312.84
119-463-011	911 BERENDSEN CT	Residential	312.84	312.84
119-464-001	701 BLOCHING CIR	Residential	312.84	312.84
119-464-002	707 BLOCHING CIR	Residential	312.84	312.84
119-464-003	711 BLOCHING CIR	Residential	312.84	312.84
119-464-004	717 BLOCHING CIR	Residential	312.84	312.84
119-464-007	735 BLOCHING CIR	Residential	312.84	312.84
119-464-008	741 BLOCHING CIR	Residential	312.84	312.84
119-464-009	746 BLOCHING CIR	Residential	312.84	312.84
119-464-010	752 BLOCHING CIR	Residential	312.84	312.84
119-464-011	758 BLOCHING CIR	Residential	312.84	312.84
119-464-012	764 BLOCHING CIR	Residential	312.84	312.84
119-464-013	770 BLOCHING CIR	Residential	312.84	312.84
119-464-014	776 BLOCHING CIR	Residential	312.84	312.84
119-464-015	782 BLOCHING CIR	Residential	312.84	312.84
119-464-016	788 BLOCHING CIR	Residential	312.84	312.84
119-464-017	794 BLOCHING CIR	Residential	312.84	312.84
119-464-018	798 BLOCHING CIR	Residential	312.84	312.84
119-464-019	729 BLOCHING CIR	Residential	312.84	312.84
119-464-020	723 BLOCHING CIR	Residential	312.84	312.84
119-472-001	208 EL MOLINO DR	Residential	312.84	312.84
119-472-002	202 EL MOLINO DR	Residential	312.84	312.84
119-472-003	196 EL MOLINO DR	Residential	312.84	312.84
119-472-004	190 EL MOLINO DR	Residential	312.84	312.84
119-472-005	184 EL MOLINO DR	Residential	312.84	312.84
119-472-006	178 EL MOLINO DR	Residential	312.84	312.84
119-472-007	101 SALAZAR CT	Residential	312.84	312.84
119-472-008	107 SALAZAR CT	Residential	312.84	312.84
119-472-009	111 SALAZAR CT	Residential	312.84	312.84

Slight variances may occur due to rounding

City of Clayton
CFD 2007-1 Citywide Landscaping Tax
Final Billing Detail Report for Fiscal Year 2026/27

APN	Situs Address	Status	Maximum Special Tax	Levy
119-472-010	120 SALAZAR CT	Residential	312.84	312.84
119-472-011	114 SALAZAR CT	Residential	312.84	312.84
119-472-012	108 SALAZAR CT	Residential	312.84	312.84
119-472-013	102 SALAZAR CT	Residential	312.84	312.84
119-472-015	102 SAMUEL CT	Residential	312.84	312.84
119-472-016	108 SAMUEL CT	Residential	312.84	312.84
119-472-017	114 SAMUEL CT	Residential	312.84	312.84
119-472-018	120 SAMUEL CT	Residential	312.84	312.84
119-472-019	121 SAMUEL CT	Residential	312.84	312.84
119-472-020	115 SAMUEL CT	Residential	312.84	312.84
119-472-021	107 SAMUEL CT	Residential	312.84	312.84
119-472-022	101 SAMUEL CT	Residential	312.84	312.84
119-472-023	202 BIGELOW ST	Residential	312.84	312.84
119-472-024	208 BIGELOW ST	Residential	312.84	312.84
119-472-025	214 BIGELOW ST	Residential	312.84	312.84
119-472-026	220 BIGELOW ST	Residential	312.84	312.84
119-472-027	226 BIGELOW ST	Residential	312.84	312.84
119-472-028	234 BIGELOW ST	Residential	312.84	312.84
119-472-029	240 BIGELOW ST	Residential	312.84	312.84
119-473-001	239 BIGELOW ST	Residential	312.84	312.84
119-473-002	233 BIGELOW ST	Residential	312.84	312.84
119-473-003	227 BIGELOW ST	Residential	312.84	312.84
119-473-004	221 BIGELOW ST	Residential	312.84	312.84
119-473-005	215 BIGELOW ST	Residential	312.84	312.84
119-473-006	207 BIGELOW ST	Residential	312.84	312.84
119-473-007	201 BIGELOW ST	Residential	312.84	312.84
119-473-008	280 BIGELOW ST	Residential	312.84	312.84
119-473-009	274 BIGELOW ST	Residential	312.84	312.84
119-473-010	268 BIGELOW ST	Residential	312.84	312.84
119-473-011	262 BIGELOW ST	Residential	312.84	312.84
119-473-012	256 BIGELOW ST	Residential	312.84	312.84
119-473-013	250 BIGELOW ST	Residential	312.84	312.84
119-480-002	245 BIGELOW ST	Residential	312.84	312.84
119-480-003	251 BIGELOW ST	Residential	312.84	312.84
119-480-004	257 BIGELOW ST	Residential	312.84	312.84
119-480-005	263 BIGELOW ST	Residential	312.84	312.84
119-480-006	269 BIGELOW ST	Residential	312.84	312.84
119-480-007	275 BIGELOW ST	Residential	312.84	312.84
119-480-008	7246 MARSH CREEK CIR	Residential	312.84	312.84
119-480-009	7252 MARSH CREEK CIR	Residential	312.84	312.84
119-480-010	7258 MARSH CREEK CIR	Residential	312.84	312.84
119-480-011	7264 MARSH CREEK CIR	Residential	312.84	312.84

Slight variances may occur due to rounding

City of Clayton
CFD 2007-1 Citywide Landscaping Tax
Final Billing Detail Report for Fiscal Year 2026/27

APN	Situs Address	Status	Maximum Special Tax	Levy
119-480-012	7270 MARSH CREEK CIR	Residential	312.84	312.84
119-480-013	7280 MARSH CREEK CIR	Residential	312.84	312.84
119-480-014	7290 MARSH CREEK CIR	Residential	312.84	312.84
119-490-001	635 MT DUNCAN DR	Residential	312.84	312.84
119-490-002	641 MT DUNCAN DR	Residential	312.84	312.84
119-490-003	645 MT DUNCAN DR	Residential	312.84	312.84
119-490-004	540 MT DAVIDSON CT	Residential	312.84	312.84
119-490-005	534 MT DAVIDSON CT	Residential	312.84	312.84
119-490-006	528 MT DAVIDSON CT	Residential	312.84	312.84
119-490-007	522 MT DAVIDSON CT	Residential	312.84	312.84
119-490-008	516 MT DAVIDSON CT	Residential	312.84	312.84
119-490-009	510 MT DAVIDSON CT	Residential	312.84	312.84
119-490-010	504 MT DAVIDSON CT	Residential	312.84	312.84
119-490-011	505 MT DAVIDSON CT	Residential	312.84	312.84
119-490-012	511 MT DAVIDSON CT	Residential	312.84	312.84
119-490-013	517 MT DAVIDSON CT	Residential	312.84	312.84
119-490-014	523 MT DAVIDSON CT	Residential	312.84	312.84
119-490-015	529 MT DAVIDSON CT	Residential	312.84	312.84
119-490-016	535 MT DAVIDSON CT	Residential	312.84	312.84
119-490-017	541 MT DAVIDSON CT	Residential	312.84	312.84
119-490-018	590 MT OLIVET PL	Residential	312.84	312.84
119-490-019	584 MT OLIVET PL	Residential	312.84	312.84
119-490-020	578 MT OLIVET PL	Residential	312.84	312.84
119-490-021	572 MT OLIVET PL	Residential	312.84	312.84
119-490-022	566 MT OLIVET PL	Residential	312.84	312.84
119-490-023	560 MT OLIVET PL	Residential	312.84	312.84
119-490-026	561 MT OLIVET PL	Residential	312.84	312.84
119-490-027	567 MT OLIVET PL	Residential	312.84	312.84
119-490-028	573 MT OLIVET PL	Residential	312.84	312.84
119-490-029	579 MT OLIVET PL	Residential	312.84	312.84
119-490-030	585 MT OLIVET PL	Residential	312.84	312.84
119-490-031	591 MT OLIVET PL	Residential	312.84	312.84
119-490-034	615 MT OLIVET CT	Residential	312.84	312.84
119-490-035	621 MT OLIVET CT	Residential	312.84	312.84
119-490-036	627 MT OLIVET CT	Residential	312.84	312.84
119-490-037	633 MT OLIVET CT	Residential	312.84	312.84
119-490-038	639 MT OLIVET CT	Residential	312.84	312.84
119-490-039	645 MT OLIVET CT	Residential	312.84	312.84
119-490-040	651 MT OLIVET CT	Residential	312.84	312.84
119-490-041	650 MT OLIVET CT	Residential	312.84	312.84
119-490-042	646 MT OLIVET CT	Residential	312.84	312.84
119-490-043	642 MT OLIVET CT	Residential	312.84	312.84

Slight variances may occur due to rounding

City of Clayton
CFD 2007-1 Citywide Landscaping Tax
Final Billing Detail Report for Fiscal Year 2026/27

APN	Situs Address	Status	Maximum Special Tax	Levy
119-490-044	638 MT OLIVET CT	Residential	312.84	312.84
119-490-045	632 MT OLIVET CT	Residential	312.84	312.84
119-490-046	626 MT OLIVET CT	Residential	312.84	312.84
119-490-047	620 MT OLIVET CT	Residential	312.84	312.84
119-490-048	652 MT DUNCAN DR	Residential	312.84	312.84
119-490-049	648 MT DUNCAN DR	Residential	312.84	312.84
119-490-050	640 MT DUNCAN DR	Residential	312.84	312.84
119-490-051	636 MT DUNCAN DR	Residential	312.84	312.84
119-490-052	632 MT DUNCAN DR	Residential	312.84	312.84
119-490-054	603 MT OLIVET PL	Residential	312.84	312.84
119-490-055	609 MT OLIVET CT	Residential	312.84	312.84
119-490-056	554 MT OLIVET PL	Residential	312.84	312.84
119-490-057	555 MT OLIVET PL	Residential	312.84	312.84
119-510-004	327 MT SIERRA PL	Residential	312.84	312.84
119-510-005	331 MT SIERRA PL	Residential	312.84	312.84
119-510-006	335 MT SIERRA PL	Residential	312.84	312.84
119-510-007	339 MT SIERRA PL	Residential	312.84	312.84
119-510-008	336 MT SIERRA PL	Residential	312.84	312.84
119-510-009	332 MT SIERRA PL	Residential	312.84	312.84
119-510-010	324 MT SIERRA PL	Residential	312.84	312.84
119-510-011	320 MT SIERRA PL	Residential	312.84	312.84
119-510-012	316 MT SIERRA PL	Residential	312.84	312.84
119-510-013	312 MT SIERRA PL	Residential	312.84	312.84
119-510-014	308 MT SIERRA PL	Residential	312.84	312.84
119-510-015	302 MT SIERRA PL	Residential	312.84	312.84
119-510-016	305 MOUNTAIRE PKWY	Residential	312.84	312.84
119-510-017	309 MOUNTAIRE PKWY	Residential	312.84	312.84
119-510-018	313 MOUNTAIRE PKWY	Residential	312.84	312.84
119-510-020	297 MOUNTAIRE PKWY	Residential	312.84	312.84
119-510-021	305 MT SIERRA PL	Residential	312.84	312.84
119-510-022	323 MT SIERRA PL	Residential	312.84	312.84
119-520-002	308 MOUNTAIRE PKWY	Residential	312.84	312.84
119-520-003	304 MOUNTAIRE PKWY	Residential	312.84	312.84
119-520-004	302 MOUNTAIRE PKWY	Residential	312.84	312.84
119-520-005	103 MT TRINITY CT	Residential	312.84	312.84
119-520-006	109 MT TRINITY CT	Residential	312.84	312.84
119-520-007	115 MT TRINITY CT	Residential	312.84	312.84
119-520-008	119 MT TRINITY CT	Residential	312.84	312.84
119-520-009	123 MT TRINITY CT	Residential	312.84	312.84
119-520-012	122 MT TRINITY CT	Residential	312.84	312.84
119-520-013	118 MT TRINITY CT	Residential	312.84	312.84
119-520-014	114 MT TRINITY CT	Residential	312.84	312.84

Slight variances may occur due to rounding

City of Clayton
CFD 2007-1 Citywide Landscaping Tax
Final Billing Detail Report for Fiscal Year 2026/27

APN	Situs Address	Status	Maximum Special Tax	Levy
119-520-015	102 MT TRINITY CT	Residential	312.84	312.84
119-520-016	127 MT TRINITY CT	Residential	312.84	312.84
119-520-017	126 MT TRINITY CT	Residential	312.84	312.84
119-530-001	1100 EASLEY DR	Residential	312.84	312.84
119-530-002	802 SAVIGNON CT	Residential	312.84	312.84
119-530-003	808 SAVIGNON CT	Residential	312.84	312.84
119-530-004	814 SAVIGNON CT	Residential	312.84	312.84
119-530-005	820 SAVIGNON CT	Residential	312.84	312.84
119-530-006	826 SAVIGNON CT	Residential	312.84	312.84
119-530-007	832 SAVIGNON CT	Residential	312.84	312.84
119-530-008	827 SAVIGNON CT	Residential	312.84	312.84
119-530-009	821 SAVIGNON CT	Residential	312.84	312.84
119-530-010	815 SAVIGNON CT	Residential	312.84	312.84
119-530-011	807 SAVIGNON CT	Residential	312.84	312.84
119-530-012	801 SAVIGNON CT	Residential	312.84	312.84
119-530-013	1126 EASLEY DR	Residential	312.84	312.84
119-530-014	708 REISLING CT	Residential	312.84	312.84
119-530-015	714 REISLING CT	Residential	312.84	312.84
119-530-016	709 REISLING CT	Residential	312.84	312.84
119-530-017	703 REISLING CT	Residential	312.84	312.84
119-530-018	1134 EASLEY DR	Residential	312.84	312.84
119-530-019	1140 EASLEY DR	Residential	312.84	312.84
119-530-020	1146 EASLEY DR	Residential	312.84	312.84
119-530-021	1152 EASLEY DR	Residential	312.84	312.84
119-530-022	1158 EASLEY DR	Residential	312.84	312.84
119-541-001	502 HAMBURG CIR	Residential	312.84	312.84
119-541-002	508 HAMBURG CIR	Residential	312.84	312.84
119-541-003	514 HAMBURG CIR	Residential	312.84	312.84
119-541-004	520 HAMBURG CIR	Residential	312.84	312.84
119-541-005	526 HAMBURG CIR	Residential	312.84	312.84
119-542-001	533 HAMBURG CIR	Residential	312.84	312.84
119-542-002	527 HAMBURG CIR	Residential	312.84	312.84
119-542-003	521 HAMBURG CIR	Residential	312.84	312.84
119-542-004	608 PINOT CT	Residential	312.84	312.84
119-542-005	614 PINOT CT	Residential	312.84	312.84
119-542-006	620 PINOT CT	Residential	312.84	312.84
119-542-007	615 PINOT CT	Residential	312.84	312.84
119-542-008	607 PINOT CT	Residential	312.84	312.84
119-542-009	515 HAMBURG CIR	Residential	312.84	312.84
119-542-010	507 HAMBURG CIR	Residential	312.84	312.84
119-542-011	501 HAMBURG CIR	Residential	312.84	312.84
119-542-012	1139 EASLEY DR	Residential	312.84	312.84

Slight variances may occur due to rounding

City of Clayton
CFD 2007-1 Citywide Landscaping Tax
Final Billing Detail Report for Fiscal Year 2026/27

APN	Situs Address	Status	Maximum Special Tax	Levy
119-542-013	1133 EASLEY DR	Residential	312.84	312.84
119-542-014	1121 EASLEY DR	Residential	312.84	312.84
119-542-015	1115 EASLEY DR	Residential	312.84	312.84
119-542-016	902 SYLVANER CT	Residential	312.84	312.84
119-542-017	908 SYLVANER CT	Residential	312.84	312.84
119-542-018	914 SYLVANER CT	Residential	312.84	312.84
119-542-019	920 SYLVANER CT	Residential	312.84	312.84
119-542-020	926 SYLVANER CT	Residential	312.84	312.84
119-542-021	921 SYLVANER CT	Residential	312.84	312.84
119-542-022	915 SYLVANER CT	Residential	312.84	312.84
119-542-023	907 SYLVANER CT	Residential	312.84	312.84
119-542-024	901 SYLVANER CT	Residential	312.84	312.84
119-551-001	1151 GAMAY DR	Residential	312.84	312.84
119-552-001	1157 GAMAY DR	Residential	312.84	312.84
119-552-002	1163 GAMAY DR	Residential	312.84	312.84
119-552-003	1169 GAMAY DR	Residential	312.84	312.84
119-552-004	1175 GAMAY DR	Residential	312.84	312.84
119-552-005	1181 GAMAY DR	Residential	312.84	312.84
119-552-006	1187 GAMAY DR	Residential	312.84	312.84
119-552-007	1193 GAMAY DR	Residential	312.84	312.84
119-552-008	1199 GAMAY DR	Residential	312.84	312.84
119-552-009	1205 GAMAY DR	Residential	312.84	312.84
119-552-010	1211 GAMAY DR	Residential	312.84	312.84
119-552-011	1217 GAMAY DR	Residential	312.84	312.84
119-553-001	306 SEMILLON CIR	Residential	312.84	312.84
119-553-002	314 SEMILLON CIR	Residential	312.84	312.84
119-553-003	320 SEMILLON CIR	Residential	312.84	312.84
119-553-004	326 SEMILLON CIR	Residential	312.84	312.84
119-553-006	329 SEMILLON CIR	Residential	312.84	312.84
119-553-007	335 SEMILLON CIR	Residential	312.84	312.84
119-553-008	341 SEMILLON CIR	Residential	312.84	312.84
119-553-009	347 SEMILLON CIR	Residential	312.84	312.84
119-553-010	353 SEMILLON CIR	Residential	312.84	312.84
119-553-011	402 ZINFANDEL CIR	Residential	312.84	312.84
119-553-012	408 ZINFANDEL CIR	Residential	312.84	312.84
119-553-013	414 ZINFANDEL CIR	Residential	312.84	312.84
119-553-014	420 ZINFANDEL CIR	Residential	312.84	312.84
119-553-015	426 ZINFANDEL CIR	Residential	312.84	312.84
119-553-016	435 ZINFANDEL CIR	Residential	312.84	312.84
119-553-017	441 ZINFANDEL CIR	Residential	312.84	312.84
119-553-018	447 ZINFANDEL CIR	Residential	312.84	312.84
119-554-001	327 SEMILLON CIR	Residential	312.84	312.84

Slight variances may occur due to rounding

City of Clayton
CFD 2007-1 Citywide Landscaping Tax
Final Billing Detail Report for Fiscal Year 2026/27

APN	Situs Address	Status	Maximum Special Tax	Levy
119-554-002	321 SEMILLON CIR	Residential	312.84	312.84
119-554-003	315 SEMILLON CIR	Residential	312.84	312.84
119-554-004	307 SEMILLON CIR	Residential	312.84	312.84
119-554-005	301 SEMILLON CIR	Residential	312.84	312.84
119-554-006	350 SEMILLON CIR	Residential	312.84	312.84
119-554-007	346 SEMILLON CIR	Residential	312.84	312.84
119-554-008	340 SEMILLON CIR	Residential	312.84	312.84
119-554-009	334 SEMILLON CIR	Residential	312.84	312.84
119-554-010	328 SEMILLON CIR	Residential	312.84	312.84
119-555-001	427 ZINFANDEL CIR	Residential	312.84	312.84
119-555-002	421 ZINFANDEL CIR	Residential	312.84	312.84
119-555-003	415 ZINFANDEL CIR	Residential	312.84	312.84
119-555-004	401 ZINFANDEL CIR	Residential	312.84	312.84
119-555-005	1164 GAMAY DR	Residential	312.84	312.84
119-555-006	1158 GAMAY DR	Residential	312.84	312.84
119-555-007	440 ZINFANDEL CIR	Residential	312.84	312.84
119-555-008	434 ZINFANDEL CIR	Residential	312.84	312.84
119-555-009	428 ZINFANDEL CIR	Residential	312.84	312.84
119-560-003	943 DOUGLAS CT	Residential	312.84	312.84
119-560-004	949 DOUGLAS CT	Residential	312.84	312.84
119-560-005	956 DOUGLAS CT	Residential	312.84	312.84
119-560-006	950 DOUGLAS CT	Residential	312.84	312.84
119-560-007	944 DOUGLAS CT	Residential	312.84	312.84
119-560-008	938 DOUGLAS CT	Residential	312.84	312.84
119-560-009	932 DOUGLAS CT	Residential	312.84	312.84
119-560-015	931 DOUGLAS CT	Residential	312.84	312.84
119-560-016	937 DOUGLAS CT	Residential	312.84	312.84
119-560-017	550 DOUGLAS RD	Residential	312.84	312.84
119-560-018	500 DOUGLAS RD	Residential	312.84	312.84
119-560-019	DOUGLAS RD	Residential	312.84	312.84
119-560-020	DOUGLAS RD	Residential	312.84	312.84
119-572-001	1302 EASLEY DR	Residential	312.84	312.84
119-572-002	1296 EASLEY DR	Residential	312.84	312.84
119-572-003	1290 EASLEY DR	Residential	312.84	312.84
119-572-004	1284 EASLEY DR	Residential	312.84	312.84
119-572-005	1278 EASLEY DR	Residential	312.84	312.84
119-572-006	1272 EASLEY DR	Residential	312.84	312.84
119-572-007	1266 EASLEY DR	Residential	312.84	312.84
119-572-008	1260 EASLEY DR	Residential	312.84	312.84
119-572-009	1254 EASLEY DR	Residential	312.84	312.84
119-573-001	1315 EASLEY DR	Residential	312.84	312.84
119-573-002	1307 EASLEY DR	Residential	312.84	312.84

Slight variances may occur due to rounding

City of Clayton
CFD 2007-1 Citywide Landscaping Tax
Final Billing Detail Report for Fiscal Year 2026/27

APN	Situs Address	Status	Maximum Special Tax	Levy
119-573-003	1301 EASLEY DR	Residential	312.84	312.84
119-573-004	1295 EASLEY DR	Residential	312.84	312.84
119-573-005	106 CABERNET CT	Residential	312.84	312.84
119-573-006	121 CABERNET CT	Residential	312.84	312.84
119-573-007	115 CABERNET CT	Residential	312.84	312.84
119-573-008	107 CABERNET CT	Residential	312.84	312.84
119-573-009	101 CABERNET CT	Residential	312.84	312.84
119-573-010	202 COLOMBARD CT	Residential	312.84	312.84
119-573-011	208 COLOMBARD CT	Residential	312.84	312.84
119-573-012	215 COLOMBARD CT	Residential	312.84	312.84
119-573-013	207 COLOMBARD CT	Residential	312.84	312.84
119-573-014	201 COLOMBARD CT	Residential	312.84	312.84
119-573-015	1255 EASLEY DR	Residential	312.84	312.84
119-581-001	372 CHARDONNAY CIR	Residential	312.84	312.84
119-581-002	366 CHARDONNAY CIR	Residential	312.84	312.84
119-581-003	360 CHARDONNAY CIR	Residential	312.84	312.84
119-581-004	354 CHARDONNAY CIR	Residential	312.84	312.84
119-581-005	348 CHARDONNAY CIR	Residential	312.84	312.84
119-581-006	342 CHARDONNAY CIR	Residential	312.84	312.84
119-581-007	336 CHARDONNAY CIR	Residential	312.84	312.84
119-581-008	333 CHARDONNAY CIR	Residential	312.84	312.84
119-581-009	327 CHARDONNAY CIR	Residential	312.84	312.84
119-581-010	321 CHARDONNAY CIR	Residential	312.84	312.84
119-581-011	315 CHARDONNAY CIR	Residential	312.84	312.84
119-581-012	307 CHARDONNAY CIR	Residential	312.84	312.84
119-581-013	301 CHARDONNAY CIR	Residential	312.84	312.84
119-582-001	341 CHARDONNAY CIR	Residential	312.84	312.84
119-582-002	347 CHARDONNAY CIR	Residential	312.84	312.84
119-582-003	353 CHARDONNAY CIR	Residential	312.84	312.84
119-582-004	359 CHARDONNAY CIR	Residential	312.84	312.84
119-582-005	365 CHARDONNAY CIR	Residential	312.84	312.84
119-582-006	371 CHARDONNAY CIR	Residential	312.84	312.84
119-582-007	302 CHARDONNAY CIR	Residential	312.84	312.84
119-582-008	308 CHARDONNAY CIR	Residential	312.84	312.84
119-582-009	314 CHARDONNAY CIR	Residential	312.84	312.84
119-582-010	320 CHARDONNAY CIR	Residential	312.84	312.84
119-582-011	326 CHARDONNAY CIR	Residential	312.84	312.84
119-582-012	332 CHARDONNAY CIR	Residential	312.84	312.84
119-583-001	1248 EASLEY DR	Residential	312.84	312.84
119-583-002	1242 EASLEY DR	Residential	312.84	312.84
119-583-003	1236 EASLEY DR	Residential	312.84	312.84
119-583-004	1230 EASLEY DR	Residential	312.84	312.84

Slight variances may occur due to rounding

City of Clayton
CFD 2007-1 Citywide Landscaping Tax
Final Billing Detail Report for Fiscal Year 2026/27

APN	Situs Address	Status	Maximum Special Tax	Levy
119-583-005	1224 EASLEY DR	Residential	312.84	312.84
119-583-006	1218 EASLEY DR	Residential	312.84	312.84
119-591-001	464 GRENACHE CIR	Residential	312.84	312.84
119-591-002	458 GRENACHE CIR	Residential	312.84	312.84
119-591-003	452 GRENACHE CIR	Residential	312.84	312.84
119-591-004	446 GRENACHE CIR	Residential	312.84	312.84
119-591-005	440 GRENACHE CIR	Residential	312.84	312.84
119-591-006	436 GRENACHE CIR	Residential	312.84	312.84
119-591-007	427 GRENACHE CIR	Residential	312.84	312.84
119-591-008	421 GRENACHE CIR	Residential	312.84	312.84
119-591-009	415 GRENACHE CIR	Residential	312.84	312.84
119-591-010	407 GRENACHE CIR	Residential	312.84	312.84
119-591-011	401 GRENACHE CIR	Residential	312.84	312.84
119-591-012	564 HAMBURG CIR	Residential	312.84	312.84
119-591-013	558 HAMBURG CIR	Residential	312.84	312.84
119-591-014	552 HAMBURG CIR	Residential	312.84	312.84
119-591-015	546 HAMBURG CIR	Residential	312.84	312.84
119-591-016	540 HAMBURG CIR	Residential	312.84	312.84
119-592-001	441 GRENACHE CIR	Residential	312.84	312.84
119-592-002	447 GRENACHE CIR	Residential	312.84	312.84
119-592-003	453 GRENACHE CIR	Residential	312.84	312.84
119-592-004	459 GRENACHE CIR	Residential	312.84	312.84
119-592-005	465 GRENACHE CIR	Residential	312.84	312.84
119-592-006	402 GRENACHE CIR	Residential	312.84	312.84
119-592-007	408 GRENACHE CIR	Residential	312.84	312.84
119-592-008	414 GRENACHE CIR	Residential	312.84	312.84
119-592-009	420 GRENACHE CIR	Residential	312.84	312.84
119-592-010	426 GRENACHE CIR	Residential	312.84	312.84
119-593-001	541 HAMBURG CIR	Residential	312.84	312.84
119-593-002	547 HAMBURG CIR	Residential	312.84	312.84
119-593-003	553 HAMBURG CIR	Residential	312.84	312.84
119-593-004	559 HAMBURG CIR	Residential	312.84	312.84
119-593-005	565 HAMBURG CIR	Residential	312.84	312.84
119-594-001	1212 EASLEY DR	Residential	312.84	312.84
119-594-002	1206 EASLEY DR	Residential	312.84	312.84
119-594-003	1200 EASLEY DR	Residential	312.84	312.84
119-594-004	1194 EASLEY DR	Residential	312.84	312.84
119-594-005	1188 EASLEY DR	Residential	312.84	312.84
119-594-006	1182 EASLEY DR	Residential	312.84	312.84
119-594-007	1176 EASLEY DR	Residential	312.84	312.84
119-594-008	1170 EASLEY DR	Residential	312.84	312.84
119-594-009	1164 EASLEY DR	Residential	312.84	312.84

Slight variances may occur due to rounding

City of Clayton
CFD 2007-1 Citywide Landscaping Tax
Final Billing Detail Report for Fiscal Year 2026/27

APN	Situs Address	Status	Maximum Special Tax	Levy
119-600-001	205 EL PUEBLO PL	Residential	312.84	312.84
119-600-002	209 EL PUEBLO PL	Residential	312.84	312.84
119-600-003	215 EL PUEBLO PL	Residential	312.84	312.84
119-600-004	219 EL PUEBLO PL	Residential	312.84	312.84
119-600-005	223 EL PUEBLO PL	Residential	312.84	312.84
119-600-006	229 EL PUEBLO PL	Residential	312.84	312.84
119-600-007	233 EL PUEBLO PL	Residential	312.84	312.84
119-600-008	237 EL PUEBLO PL	Residential	312.84	312.84
119-600-009	23 EL TORO CT	Residential	312.84	312.84
119-600-010	24 EL TORO CT	Residential	312.84	312.84
119-600-011	22 EL TORO CT	Residential	312.84	312.84
119-600-012	20 EL TORO CT	Residential	312.84	312.84
119-600-013	241 EL PUEBLO PL	Residential	312.84	312.84
119-600-014	245 EL PUEBLO PL	Residential	312.84	312.84
119-600-015	249 EL PUEBLO PL	Residential	312.84	312.84
119-600-016	253 EL PUEBLO PL	Residential	312.84	312.84
119-600-017	257 EL PUEBLO PL	Residential	312.84	312.84
119-600-018	261 EL PUEBLO PL	Residential	312.84	312.84
119-600-019	265 EL PUEBLO PL	Residential	312.84	312.84
119-600-020	269 EL PUEBLO PL	Residential	312.84	312.84
119-600-021	266 EL PUEBLO PL	Residential	312.84	312.84
119-600-022	262 EL PUEBLO PL	Residential	312.84	312.84
119-600-023	258 EL PUEBLO PL	Residential	312.84	312.84
119-600-024	254 EL PUEBLO PL	Residential	312.84	312.84
119-600-025	250 EL PUEBLO PL	Residential	312.84	312.84
119-600-026	246 EL PUEBLO PL	Residential	312.84	312.84
119-600-027	242 EL PUEBLO PL	Residential	312.84	312.84
119-600-028	230 EL PUEBLO PL	Residential	312.84	312.84
119-600-029	51 LA HONDA CT	Residential	312.84	312.84
119-600-030	53 LA HONDA CT	Residential	312.84	312.84
119-600-031	55 LA HONDA CT	Residential	312.84	312.84
119-600-032	56 LA HONDA CT	Residential	312.84	312.84
119-600-033	54 LA HONDA CT	Residential	312.84	312.84
119-600-034	52 LA HONDA CT	Residential	312.84	312.84
119-600-035	50 LA HONDA CT	Residential	312.84	312.84
119-600-036	101 LA ENCINAL CT	Residential	312.84	312.84
119-600-037	103 LA ENCINAL CT	Residential	312.84	312.84
119-600-038	105 LA ENCINAL CT	Residential	312.84	312.84
119-600-039	107 LA ENCINAL CT	Residential	312.84	312.84
119-600-040	115 LA ENCINAL CT	Residential	312.84	312.84
119-600-041	117 LA ENCINAL CT	Residential	312.84	312.84
119-600-042	119 LA ENCINAL CT	Residential	312.84	312.84

Slight variances may occur due to rounding

City of Clayton
CFD 2007-1 Citywide Landscaping Tax
Final Billing Detail Report for Fiscal Year 2026/27

APN	Situs Address	Status	Maximum Special Tax	Levy
119-600-043	121 LA ENCINAL CT	Residential	312.84	312.84
119-600-044	122 LA ENCINAL CT	Residential	312.84	312.84
119-600-045	120 LA ENCINAL CT	Residential	312.84	312.84
119-600-046	118 LA ENCINAL CT	Residential	312.84	312.84
119-600-047	116 LA ENCINAL CT	Residential	312.84	312.84
119-600-048	114 LA ENCINAL CT	Residential	312.84	312.84
119-600-049	112 LA ENCINAL CT	Residential	312.84	312.84
119-600-050	110 LA ENCINAL CT	Residential	312.84	312.84
119-600-051	108 LA ENCINAL CT	Residential	312.84	312.84
119-600-052	106 LA ENCINAL CT	Residential	312.84	312.84
119-600-053	104 LA ENCINAL CT	Residential	312.84	312.84
119-600-054	102 LA ENCINAL CT	Residential	312.84	312.84
119-600-055	100 LA ENCINAL CT	Residential	312.84	312.84
119-600-056	41 EL PORTAL DR	Residential	312.84	312.84
119-600-057	47 EL PORTAL DR	Residential	312.84	312.84
119-600-058	53 EL PORTAL DR	Residential	312.84	312.84
119-600-059	59 EL PORTAL DR	Residential	312.84	312.84
119-600-060	65 EL PORTAL DR	Residential	312.84	312.84
119-600-061	75 EL PORTAL DR	Residential	312.84	312.84
119-600-062	71 EL PORTAL DR	Residential	312.84	312.84
119-610-001	85 EL PORTAL PL	Residential	312.84	312.84
119-610-002	89 EL PORTAL PL	Residential	312.84	312.84
119-610-005	101 EL PORTAL PL	Residential	312.84	312.84
119-610-006	107 EL PORTAL PL	Residential	312.84	312.84
119-610-007	111 EL PORTAL PL	Residential	312.84	312.84
119-610-008	115 EL PORTAL PL	Residential	312.84	312.84
119-610-009	41 LA CANADA CT	Residential	312.84	312.84
119-610-010	43 LA CANADA CT	Residential	312.84	312.84
119-610-011	45 LA CANADA CT	Residential	312.84	312.84
119-610-012	47 LA CANADA CT	Residential	312.84	312.84
119-610-013	48 LA CANADA CT	Residential	312.84	312.84
119-610-014	46 LA CANADA CT	Residential	312.84	312.84
119-610-015	44 LA CANADA CT	Residential	312.84	312.84
119-610-016	40 LA CANADA CT	Residential	312.84	312.84
119-610-017	133 EL PORTAL PL	Residential	312.84	312.84
119-610-018	139 EL PORTAL PL	Residential	312.84	312.84
119-610-019	143 EL PORTAL PL	Residential	312.84	312.84
119-610-020	147 EL PORTAL PL	Residential	312.84	312.84
119-610-021	148 EL PORTAL PL	Residential	312.84	312.84
119-610-022	144 EL PORTAL PL	Residential	312.84	312.84
119-610-023	140 EL PORTAL PL	Residential	312.84	312.84
119-610-024	136 EL PORTAL PL	Residential	312.84	312.84

Slight variances may occur due to rounding

City of Clayton
CFD 2007-1 Citywide Landscaping Tax
Final Billing Detail Report for Fiscal Year 2026/27

APN	Situs Address	Status	Maximum Special Tax	Levy
119-610-025	134 EL PORTAL PL	Residential	312.84	312.84
119-610-026	132 EL PORTAL PL	Residential	312.84	312.84
119-610-027	130 EL PORTAL PL	Residential	312.84	312.84
119-610-028	126 EL PORTAL PL	Residential	312.84	312.84
119-610-029	122 EL PORTAL PL	Residential	312.84	312.84
119-610-030	118 EL PORTAL PL	Residential	312.84	312.84
119-610-031	114 EL PORTAL PL	Residential	312.84	312.84
119-610-032	110 EL PORTAL PL	Residential	312.84	312.84
119-610-033	108 EL PORTAL PL	Residential	312.84	312.84
119-610-034	106 EL PORTAL PL	Residential	312.84	312.84
119-610-035	93 EL PORTAL PL	Residential	312.84	312.84
119-610-036	97 EL PORTAL PL	Residential	312.84	312.84
119-620-001	200 STRANAHAN CIR	Residential	312.84	312.84
119-620-002	202 STRANAHAN CIR	Residential	312.84	312.84
119-620-003	204 STRANAHAN CIR	Residential	312.84	312.84
119-620-004	206 STRANAHAN CIR	Residential	312.84	312.84
119-620-005	208 STRANAHAN CIR	Residential	312.84	312.84
119-620-006	210 STRANAHAN CIR	Residential	312.84	312.84
119-620-007	212 STRANAHAN CIR	Residential	312.84	312.84
119-620-008	214 STRANAHAN CIR	Residential	312.84	312.84
119-620-009	216 STRANAHAN CIR	Residential	312.84	312.84
119-620-010	218 STRANAHAN CIR	Residential	312.84	312.84
119-620-011	220 STRANAHAN CIR	Residential	312.84	312.84
119-620-012	222 STRANAHAN CIR	Residential	312.84	312.84
119-620-013	224 STRANAHAN CIR	Residential	312.84	312.84
119-620-014	226 STRANAHAN CIR	Residential	312.84	312.84
119-620-015	228 STRANAHAN CIR	Residential	312.84	312.84
119-620-016	230 STRANAHAN CIR	Residential	312.84	312.84
119-620-017	232 STRANAHAN CIR	Residential	312.84	312.84
119-620-018	234 STRANAHAN CIR	Residential	312.84	312.84
119-620-019	236 STRANAHAN CIR	Residential	312.84	312.84
119-620-020	238 STRANAHAN CIR	Residential	312.84	312.84
119-620-021	240 STRANAHAN CIR	Residential	312.84	312.84
119-620-022	242 STRANAHAN CIR	Residential	312.84	312.84
119-620-023	244 STRANAHAN CIR	Residential	312.84	312.84
119-620-024	246 STRANAHAN CIR	Residential	312.84	312.84
119-620-025	248 STRANAHAN CIR	Residential	312.84	312.84
119-620-026	250 STRANAHAN CIR	Residential	312.84	312.84
119-620-027	252 STRANAHAN CIR	Residential	312.84	312.84
119-620-028	254 STRANAHAN CIR	Residential	312.84	312.84
119-620-029	256 STRANAHAN CIR	Residential	312.84	312.84
119-620-030	258 STRANAHAN CIR	Residential	312.84	312.84

Slight variances may occur due to rounding

City of Clayton
CFD 2007-1 Citywide Landscaping Tax
Final Billing Detail Report for Fiscal Year 2026/27

APN	Situs Address	Status	Maximum Special Tax	Levy
119-620-031	260 STRANAHAN CIR	Residential	312.84	312.84
119-620-032	262 STRANAHAN CIR	Residential	312.84	312.84
119-620-033	264 STRANAHAN CIR	Residential	312.84	312.84
119-620-034	266 STRANAHAN CIR	Residential	312.84	312.84
119-620-035	268 STRANAHAN CIR	Residential	312.84	312.84
119-620-036	270 STRANAHAN CIR	Residential	312.84	312.84
119-620-037	272 STRANAHAN CIR	Residential	312.84	312.84
119-620-038	274 STRANAHAN CIR	Residential	312.84	312.84
119-620-039	276 STRANAHAN CIR	Residential	312.84	312.84
119-620-040	278 STRANAHAN CIR	Residential	312.84	312.84
119-620-041	280 STRANAHAN CIR	Residential	312.84	312.84
119-620-042	282 STRANAHAN CIR	Residential	312.84	312.84
119-620-043	263 STRANAHAN CIR	Residential	312.84	312.84
119-620-044	261 STRANAHAN CIR	Residential	312.84	312.84
119-620-045	257 STRANAHAN CIR	Residential	312.84	312.84
119-620-046	251 STRANAHAN CIR	Residential	312.84	312.84
119-620-047	249 STRANAHAN CIR	Residential	312.84	312.84
119-620-048	247 STRANAHAN CIR	Residential	312.84	312.84
119-620-049	245 STRANAHAN CIR	Residential	312.84	312.84
119-620-050	243 STRANAHAN CIR	Residential	312.84	312.84
119-620-051	227 STRANAHAN CIR	Residential	312.84	312.84
119-620-052	225 STRANAHAN CIR	Residential	312.84	312.84
119-620-053	223 STRANAHAN CIR	Residential	312.84	312.84
119-620-054	221 STRANAHAN CIR	Residential	312.84	312.84
119-620-059	MARSH CREEK RD	Non-Residential	312.84	312.84
119-620-060	MARSH CREEK RD	Non-Residential	625.68	625.68
119-620-061	6201 CENTER ST	Non-Residential	312.84	312.84
119-630-003	22 SEMINARY RIDGE PL	Residential	312.84	312.84
119-630-004	18 SEMINARY RIDGE PL	Residential	312.84	312.84
119-630-005	14 SEMINARY RIDGE PL	Residential	312.84	312.84
119-630-006	10 SEMINARY RIDGE PL	Residential	312.84	312.84
119-630-008	15 SEMINARY RIDGE PL	Residential	312.84	312.84
119-630-009	19 SEMINARY RIDGE PL	Residential	312.84	312.84
119-630-010	23 SEMINARY RIDGE PL	Residential	312.84	312.84
119-630-011	PETAR CT	Non-Residential	1,564.21	1,564.21
119-630-012	27 SEMINARY RIDGE PL	Residential	312.84	312.84
119-630-013	26 SEMINARY RIDGE PL	Residential	312.84	312.84
119-630-014	9 SEMINARY RIDGE PL	Residential	312.84	312.84
119-640-001	6 SEMINARY RIDGE PL	Residential	312.84	312.84
119-640-004	7 PROMONTORY PL	Residential	312.84	312.84
119-640-010	16 PROMONTORY PL	Residential	312.84	312.84
119-640-011	12 PROMONTORY DR	Residential	312.84	312.84

Slight variances may occur due to rounding

City of Clayton
CFD 2007-1 Citywide Landscaping Tax
Final Billing Detail Report for Fiscal Year 2026/27

APN	Situs Address	Status	Maximum Special Tax	Levy
119-640-012	8 PROMONTORY PL	Residential	312.84	312.84
119-640-013	4 PROMONTORY PL	Residential	312.84	312.84
119-640-016	2 SEMINARY RIDGE PL	Residential	312.84	312.84
119-640-017	3 SEMINARY RIDGE PL	Residential	312.84	312.84
119-640-018	11 PROMONTORY PL	Residential	312.84	312.84
119-640-019	17 PROMONTORY PL	Residential	312.84	312.84
119-640-020	21 PROMONTORY PL	Residential	312.84	312.84
119-640-021	24 PROMONTORY PL	Residential	312.84	312.84
119-640-022	20 PROMONTORY PL	Residential	312.84	312.84
119-640-023	5 SEMINARY RIDGE PL	Residential	312.84	312.84
120-011-001	5834 CLAYTON RD	Residential	312.84	312.84
120-011-002	5836 CLAYTON RD	Residential	312.84	312.84
120-011-004	5845 E VERNA WAY	Residential	312.84	312.84
120-011-005	5839 VERNA WAY E	Residential	312.84	312.84
120-011-006	5833 E VERNA WAY	Residential	312.84	312.84
120-011-007	5838 CLAYTON RD	Residential	312.84	312.84
120-012-001	5832 E VERNA WAY	Residential	312.84	312.84
120-012-002	5838 E VERNA WAY	Residential	312.84	312.84
120-012-003	5844 E VERNA WAY	Residential	312.84	312.84
120-012-004	5841 FOUR OAKS LN	Residential	312.84	312.84
120-012-005	5835 FOUR OAKS LN	Residential	312.84	312.84
120-013-001	5826 FOUR OAKS LN	Residential	312.84	312.84
120-013-002	5832 FOUR OAKS LN	Residential	312.84	312.84
120-013-003	5838 FOUR OAKS LN	Residential	312.84	312.84
120-013-004	5839 PINE HOLLOW RD	Residential	312.84	312.84
120-013-007	5833 PINE HOLLOW RD	Residential	312.84	312.84
120-013-008	5827 PINE HOLLOW RD	Residential	312.84	312.84
120-014-001	5869 PINE HOLLOW RD	Residential	312.84	312.84
120-014-002	5863 PINE HOLLOW RD	Residential	312.84	312.84
120-014-003	5857 PINE HOLLOW RD	Residential	312.84	312.84
120-014-004	5851 PINE HOLLOW RD	Residential	312.84	312.84
120-014-005	5850 FOUR OAKS LN	Residential	312.84	312.84
120-014-006	5856 FOUR OAKS LN	Residential	312.84	312.84
120-014-007	5862 FOUR OAKS LN	Residential	312.84	312.84
120-014-008	5868 FOUR OAKS LN	Residential	312.84	312.84
120-015-001	5869 FOUR OAKS LN	Residential	312.84	312.84
120-015-007	1212 MITCHELL CANYON RD	Residential	312.84	312.84
120-015-008	5843 FOUR OAKS LN	Residential	312.84	312.84
120-015-010	5887 MT ZION DR	Residential	312.84	312.84
120-015-011	CLAYTON RD	Residential	312.84	312.84
120-015-012	5860 CLAYTON RD	Residential	312.84	312.84
120-023-001	43 ATCHINSON STAGE RD	Residential	312.84	312.84

Slight variances may occur due to rounding

City of Clayton
CFD 2007-1 Citywide Landscaping Tax
Final Billing Detail Report for Fiscal Year 2026/27

APN	Situs Address	Status	Maximum Special Tax	Levy
120-023-002	37 ATCHINSON STAGE RD	Residential	312.84	312.84
120-023-003	31 ATCHINSON STAGE RD	Residential	312.84	312.84
120-023-004	5760 VERNA WAY	Residential	312.84	312.84
120-024-001	1 ATCHINSON STAGE PL	Residential	312.84	312.84
120-024-002	7 ATCHINSON STAGE PL	Residential	312.84	312.84
120-024-003	13 ATCHINSON STAGE PL	Residential	312.84	312.84
120-024-004	20 ATCHINSON STAGE PL	Residential	312.84	312.84
120-024-005	26 ATCHINSON STAGE PL	Residential	312.84	312.84
120-024-006	32 ATCHINSON STAGE PL	Residential	312.84	312.84
120-024-007	67 NOTTINGHAM CIR	Residential	312.84	312.84
120-024-008	61 NOTTINGHAM CIR	Residential	312.84	312.84
120-024-009	55 NOTTINGHAM CIR	Residential	312.84	312.84
120-024-010	49 NOTTINGHAM CIR	Residential	312.84	312.84
120-024-011	43 NOTTINGHAM CIR	Residential	312.84	312.84
120-025-001	56 NOTTINGHAM CIR	Residential	312.84	312.84
120-025-002	62 NOTTINGHAM CIR	Residential	312.84	312.84
120-025-003	68 NOTTINGHAM CIR	Residential	312.84	312.84
120-025-004	74 NOTTINGHAM CIR	Residential	312.84	312.84
120-025-005	80 NOTTINGHAM CIR	Residential	312.84	312.84
120-025-006	5803 PINE HOLLOW RD	Residential	312.84	312.84
120-025-007	5809 PINE HOLLOW RD	Residential	312.84	312.84
120-025-008	5815 PINE HOLLOW RD	Residential	312.84	312.84
120-025-009	5821 PINE HOLLOW RD	Residential	312.84	312.84
120-031-001	5757 VERNA WAY	Residential	312.84	312.84
120-031-002	25 ATCHINSON STAGE RD	Residential	312.84	312.84
120-031-003	19 ATCHINSON STAGE RD	Residential	312.84	312.84
120-031-004	13 ATCHINSON STAGE RD	Residential	312.84	312.84
120-031-005	7 ATCHINSON STAGE RD	Residential	312.84	312.84
120-031-006	68 NOTTINGHAM PL	Residential	312.84	312.84
120-031-007	74 NOTTINGHAM PL	Residential	312.84	312.84
120-031-008	80 NOTTINGHAM PL	Residential	312.84	312.84
120-031-009	86 NOTTINGHAM PL	Residential	312.84	312.84
120-031-010	1 NOTTINGHAM PL	Residential	312.84	312.84
120-031-011	7 NOTTINGHAM PL	Residential	312.84	312.84
120-031-012	15 NOTTINGHAM PL	Residential	312.84	312.84
120-031-013	19 NOTTINGHAM PL	Residential	312.84	312.84
120-031-014	25 NOTTINGHAM PL	Residential	312.84	312.84
120-031-017	43 NOTTINGHAM PL	Residential	312.84	312.84
120-031-018	50 NOTTINGHAM PL	Residential	312.84	312.84
120-031-019	56 NOTTINGHAM PL	Residential	312.84	312.84
120-031-020	62 NOTTINGHAM PL	Residential	312.84	312.84
120-031-021	1 NOTTINGHAM WAY	Residential	312.84	312.84

Slight variances may occur due to rounding

City of Clayton
CFD 2007-1 Citywide Landscaping Tax
Final Billing Detail Report for Fiscal Year 2026/27

APN	Situs Address	Status	Maximum Special Tax	Levy
120-031-022	1 ATCHINSON STAGE RD	Residential	312.84	312.84
120-031-023	37 NOTTINGHAM PL	Residential	312.84	312.84
120-031-024	31 NOTTINGHAM PL	Residential	312.84	312.84
120-032-001	2 NOTTINGHAM CIR	Residential	312.84	312.84
120-032-002	8 NOTTINGHAM CIR	Residential	312.84	312.84
120-032-003	14 NOTTINGHAM CIR	Residential	312.84	312.84
120-032-004	20 NOTTINGHAM CIR	Residential	312.84	312.84
120-032-005	26 NOTTINGHAM CIR	Residential	312.84	312.84
120-032-006	32 NOTTINGHAM CIR	Residential	312.84	312.84
120-032-007	38 NOTTINGHAM CIR	Residential	312.84	312.84
120-032-008	44 NOTTINGHAM CIR	Residential	312.84	312.84
120-032-009	50 NOTTINGHAM CIR	Residential	312.84	312.84
120-033-001	37 NOTTINGHAM CIR	Residential	312.84	312.84
120-033-002	31 NOTTINGHAM CIR	Residential	312.84	312.84
120-033-003	25 NOTTINGHAM CIR	Residential	312.84	312.84
120-033-004	19 NOTTINGHAM CIR	Residential	312.84	312.84
120-033-005	13 NOTTINGHAM CIR	Residential	312.84	312.84
120-033-006	7 NOTTINGHAM CIR	Residential	312.84	312.84
120-033-007	1 NOTTINGHAM CIR	Residential	312.84	312.84
120-033-008	1 ATCHINSON STAGE CT	Residential	312.84	312.84
120-033-009	7 ATCHINSON STAGE CT	Residential	312.84	312.84
120-033-010	13 ATCHINSON STAGE CT	Residential	312.84	312.84
120-033-011	20 ATCHINSON STAGE CT	Residential	312.84	312.84
120-033-012	26 ATCHINSON STAGE CT	Residential	312.84	312.84
120-033-013	32 ATCHINSON STAGE CT	Residential	312.84	312.84
120-041-001	5701 VERNA WAY	Residential	312.84	312.84
120-041-002	5711 VERNA WAY	Residential	312.84	312.84
120-042-001	1360 LYDIA LN	Residential	312.84	312.84
120-042-002	5727 VERNA WAY	Residential	312.84	312.84
120-042-003	5733 VERNA WAY	Residential	312.84	312.84
120-042-004	5739 VERNA WAY	Residential	312.84	312.84
120-042-005	5745 VERNA WAY	Residential	312.84	312.84
120-042-006	5751 VERNA WAY	Residential	312.84	312.84
120-043-001	5700 VERNA WAY	Residential	312.84	312.84
120-043-003	5706 VERNA WAY	Residential	312.84	312.84
120-043-007	5748 VERNA WAY	Residential	312.84	312.84
120-043-009	5754 VERNA WAY	Residential	312.84	312.84
120-043-013	27 GIBSON LN	Residential	312.84	312.84
120-043-014	21 GIBSON LN	Residential	312.84	312.84
120-043-015	5651 PINE HOLLOW RD	Residential	312.84	312.84
120-043-021	5730 VERNA WAY	Residential	312.84	312.84
120-043-022	5736 VERNA WAY	Residential	312.84	312.84

Slight variances may occur due to rounding

City of Clayton
CFD 2007-1 Citywide Landscaping Tax
Final Billing Detail Report for Fiscal Year 2026/27

APN	Situs Address	Status	Maximum Special Tax	Levy
120-043-026	1 PARDI LN	Residential	312.84	312.84
120-043-027	3 PARDI LN	Residential	312.84	312.84
120-043-028	5 PARDI LN	Residential	312.84	312.84
120-043-029	7 PARDI LN	Residential	312.84	312.84
120-043-030	8 PARDI LN	Residential	312.84	312.84
120-043-031	6 PARDI LN	Residential	312.84	312.84
120-043-032	4 PARDI LN	Residential	312.84	312.84
120-043-033	2 PARDI LN	Residential	312.84	312.84
120-043-034	5715 PINE HOLLOW RD	Residential	312.84	312.84
120-043-035	5709 PINE HOLLOW RD	Residential	312.84	312.84
120-043-040	1 WHITE DIAMOND LN	Residential	312.84	312.84
120-043-041	2 WHITE DIAMOND LN	Residential	312.84	312.84
120-043-042	3 WHITE DIAMOND LN	Residential	312.84	312.84
120-043-043	4 WHITE DIAMOND LN	Residential	312.84	312.84
120-043-044	5669 PINE HOLLOW RD	Residential	312.84	312.84
120-043-045	5679 PINE HOLLOW RD	Residential	312.84	312.84
120-051-003	1390 LYDIA LN	Residential	312.84	312.84
120-051-004	1400 LYDIA LN	Residential	312.84	312.84
120-051-005	1410 LYDIA LN	Residential	312.84	312.84
120-051-006	1420 LYDIA LN	Residential	312.84	312.84
120-051-007	1430 LYDIA LN	Residential	312.84	312.84
120-051-008	1440 LYDIA LN	Residential	312.84	312.84
120-051-009	1450 LYDIA LN	Residential	312.84	312.84
120-051-010	1470 LYDIA LN	Residential	312.84	312.84
120-051-011	5720 CLAYTON RD	Residential	312.84	312.84
120-051-012	1370 LYDIA LN	Residential	312.84	312.84
120-051-013	1380 LYDIA LN	Residential	312.84	312.84
120-052-003	1481 LYDIA LN	Residential	312.84	312.84
120-052-004	1471 LYDIA LN	Residential	312.84	312.84
120-052-005	1461 LYDIA LN	Residential	312.84	312.84
120-052-006	1451 LYDIA LN	Residential	312.84	312.84
120-052-007	1441 LYDIA LN	Residential	312.84	312.84
120-052-008	1431 LYDIA LN	Residential	312.84	312.84
120-052-009	1421 LYDIA LN	Residential	312.84	312.84
120-052-010	1411 LYDIA LN	Residential	312.84	312.84
120-052-011	1401 LYDIA LN	Residential	312.84	312.84
120-052-012	1391 LYDIA LN	Residential	312.84	312.84
120-052-015	1381 LYDIA LN	Residential	312.84	312.84
120-052-016	1371 LYDIA LN	Residential	312.84	312.84
120-052-017	1491 LYDIA LN	Residential	312.84	312.84
120-052-018	5694 CLAYTON RD	Residential	312.84	312.84
120-101-001	1492 EL CAMINO DR	Residential	312.84	312.84

Slight variances may occur due to rounding

City of Clayton
CFD 2007-1 Citywide Landscaping Tax
Final Billing Detail Report for Fiscal Year 2026/27

APN	Situs Address	Status	Maximum Special Tax	Levy
120-101-002	1492 YOSEMITE CIR	Residential	312.84	312.84
120-101-003	1486 YOSEMITE CIR	Residential	312.84	312.84
120-101-004	1480 YOSEMITE CIR	Residential	312.84	312.84
120-101-005	1474 YOSEMITE CIR	Residential	312.84	312.84
120-101-006	1468 YOSEMITE CIR	Residential	312.84	312.84
120-101-007	1462 YOSEMITE CIR	Residential	312.84	312.84
120-101-008	1456 YOSEMITE CIR	Residential	312.84	312.84
120-101-009	1450 YOSEMITE CIR	Residential	312.84	312.84
120-101-010	1444 YOSEMITE CIR	Residential	312.84	312.84
120-101-011	1438 YOSEMITE CIR	Residential	312.84	312.84
120-101-012	1432 YOSEMITE CIR	Residential	312.84	312.84
120-101-013	1426 YOSEMITE CIR	Residential	312.84	312.84
120-101-014	1418 YOSEMITE CIR	Residential	312.84	312.84
120-101-015	1396 YOSEMITE CIR	Residential	312.84	312.84
120-102-001	5620 CALISTOGA WAY	Residential	312.84	312.84
120-102-002	5614 CALISTOGA WAY	Residential	312.84	312.84
120-102-003	5608 CALISTOGA WAY	Residential	312.84	312.84
120-102-004	1394 EL CAMINO DR	Residential	312.84	312.84
120-103-001	1395 EL CAMINO DR	Residential	312.84	312.84
120-103-002	1421 EL CAMINO DR	Residential	312.84	312.84
120-103-003	1427 EL CAMINO DR	Residential	312.84	312.84
120-103-004	1433 EL CAMINO DR	Residential	312.84	312.84
120-104-001	1445 EL CAMINO DR	Residential	312.84	312.84
120-104-002	1451 EL CAMINO DR	Residential	312.84	312.84
120-104-003	1457 EL CAMINO DR	Residential	312.84	312.84
120-104-004	1463 EL CAMINO DR	Residential	312.84	312.84
120-104-005	1469 EL CAMINO DR	Residential	312.84	312.84
120-104-006	1475 EL CAMINO DR	Residential	312.84	312.84
120-104-007	1481 EL CAMINO DR	Residential	312.84	312.84
120-104-008	1487 EL CAMINO DR	Residential	312.84	312.84
120-104-010	1493 EL CAMINO DR	Residential	312.84	312.84
120-105-001	5627 CALISTOGA WAY	Residential	312.84	312.84
120-105-002	1427 YOSEMITE CIR	Residential	312.84	312.84
120-105-003	1433 YOSEMITE CIR	Residential	312.84	312.84
120-105-004	1439 YOSEMITE CIR	Residential	312.84	312.84
120-105-005	1445 YOSEMITE CIR	Residential	312.84	312.84
120-105-006	1451 YOSEMITE CIR	Residential	312.84	312.84
120-105-007	1463 YOSEMITE CIR	Residential	312.84	312.84
120-105-008	1475 YOSEMITE CIR	Residential	312.84	312.84
120-105-009	1481 YOSEMITE CIR	Residential	312.84	312.84
120-105-010	1493 YOSEMITE CIR	Residential	312.84	312.84
120-105-011	1468 EL CAMINO DR	Residential	312.84	312.84

Slight variances may occur due to rounding

City of Clayton
CFD 2007-1 Citywide Landscaping Tax
Final Billing Detail Report for Fiscal Year 2026/27

APN	Situs Address	Status	Maximum Special Tax	Levy
120-105-012	1462 EL CAMINO DR	Residential	312.84	312.84
120-105-013	5607 LASSEN CT	Residential	312.84	312.84
120-105-014	5615 LASSEN CT	Residential	312.84	312.84
120-105-015	5614 LASSEN CT	Residential	312.84	312.84
120-105-016	5606 LASSEN CT	Residential	312.84	312.84
120-105-017	5600 LASSEN CT	Residential	312.84	312.84
120-105-018	5605 SHASTA CT	Residential	312.84	312.84
120-105-019	5611 SHASTA CT	Residential	312.84	312.84
120-105-020	5617 SHASTA CT	Residential	312.84	312.84
120-105-021	5616 SHASTA CT	Residential	312.84	312.84
120-105-022	5610 SHASTA CT	Residential	312.84	312.84
120-105-023	5604 SHASTA CT	Residential	312.84	312.84
120-105-024	1426 EL CAMINO DR	Residential	312.84	312.84
120-105-025	5609 CALISTOGA WAY	Residential	312.84	312.84
120-105-026	5615 CALISTOGA WAY	Residential	312.84	312.84
120-111-001	1390 YOSEMITE CIR	Residential	312.84	312.84
120-111-002	1384 YOSEMITE CIR	Residential	312.84	312.84
120-111-003	1378 YOSEMITE CIR	Residential	312.84	312.84
120-111-004	1372 YOSEMITE CIR	Residential	312.84	312.84
120-111-005	1366 YOSEMITE CIR	Residential	312.84	312.84
120-111-006	1360 YOSEMITE CIR	Residential	312.84	312.84
120-112-001	1348 YOSEMITE CIR	Residential	312.84	312.84
120-112-002	1342 YOSEMITE CIR	Residential	312.84	312.84
120-112-003	1336 YOSEMITE CIR	Residential	312.84	312.84
120-112-004	1330 YOSEMITE CIR	Residential	312.84	312.84
120-112-005	1324 YOSEMITE CIR	Residential	312.84	312.84
120-112-006	1310 EL CAMINO DR	Residential	312.84	312.84
120-112-007	5639 PINE HOLLOW RD	Residential	312.84	312.84
120-112-008	5645 PINE HOLLOW RD	Residential	312.84	312.84
120-113-001	1317 EL CAMINO DR	Residential	312.84	312.84
120-113-002	5592 YOSEMITE CT	Residential	312.84	312.84
120-113-003	5586 YOSEMITE CT	Residential	312.84	312.84
120-113-004	5580 YOSEMITE CT	Residential	312.84	312.84
120-113-005	5581 YOSEMITE CT	Residential	312.84	312.84
120-113-006	5587 YOSEMITE CT	Residential	312.84	312.84
120-113-007	1329 EL CAMINO DR	Residential	312.84	312.84
120-113-008	1335 EL CAMINO DR	Residential	312.84	312.84
120-113-009	1341 EL CAMINO DR	Residential	312.84	312.84
120-113-010	5590 MICHIGAN BLVD	Residential	312.84	312.84
120-114-001	5591 MICHIGAN BLVD	Residential	312.84	312.84
120-114-002	1353 EL CAMINO DR	Residential	312.84	312.84
120-114-003	1359 EL CAMINO DR	Residential	312.84	312.84

Slight variances may occur due to rounding

City of Clayton
CFD 2007-1 Citywide Landscaping Tax
Final Billing Detail Report for Fiscal Year 2026/27

APN	Situs Address	Status	Maximum Special Tax	Levy
120-114-004	1365 EL CAMINO DR	Residential	312.84	312.84
120-114-005	1371 EL CAMINO DR	Residential	312.84	312.84
120-114-006	1377 EL CAMINO DR	Residential	312.84	312.84
120-114-007	1383 EL CAMINO DR	Residential	312.84	312.84
120-114-008	1389 EL CAMINO DR	Residential	312.84	312.84
120-115-001	1388 EL CAMINO DR	Residential	312.84	312.84
120-115-002	5593 CORONADO CT	Residential	312.84	312.84
120-115-003	5599 CORONADO CT	Residential	312.84	312.84
120-115-004	5600 CORONADO CT	Residential	312.84	312.84
120-115-005	5594 CORONADO CT	Residential	312.84	312.84
120-115-006	1376 EL CAMINO DR	Residential	312.84	312.84
120-115-007	1366 EL CAMINO DR	Residential	312.84	312.84
120-115-008	5591 REDONDO CT	Residential	312.84	312.84
120-115-009	5595 REDONDO CT	Residential	312.84	312.84
120-115-010	5594 REDONDO CT	Residential	312.84	312.84
120-115-011	1352 EL CAMINO DR	Residential	312.84	312.84
120-115-012	1346 EL CAMINO DR	Residential	312.84	312.84
120-115-013	1342 EL CAMINO DR	Residential	312.84	312.84
120-115-014	1336 EL CAMINO DR	Residential	312.84	312.84
120-115-015	1330 EL CAMINO DR	Residential	312.84	312.84
120-115-016	1333 YOSEMITE CIR	Residential	312.84	312.84
120-115-017	1345 YOSEMITE CIR	Residential	312.84	312.84
120-115-018	1351 YOSEMITE CIR	Residential	312.84	312.84
120-115-019	1361 YOSEMITE DR	Residential	312.84	312.84
120-115-020	1367 YOSEMITE CIR	Residential	312.84	312.84
120-115-021	1373 YOSEMITE CIR	Residential	312.84	312.84
120-115-022	1379 YOSEMITE CIR	Residential	312.84	312.84
120-115-023	1385 YOSEMITE CIR	Residential	312.84	312.84
120-115-024	1391 YOSEMITE CIR	Residential	312.84	312.84
121-081-001	5824 PINE HOLLOW RD	Residential	312.84	312.84
121-081-002	1072 PANADERO WAY	Residential	312.84	312.84
121-081-003	1066 PANADERO WAY	Residential	312.84	312.84
121-081-004	1060 PANADERO CT	Residential	312.84	312.84
121-081-006	1048 PANADERO CT	Residential	312.84	312.84
121-081-007	1042 PANADERO CT	Residential	312.84	312.84
121-081-008	1036 PANADERO CT	Residential	312.84	312.84
121-081-009	1030 PANADERO CT	Residential	312.84	312.84
121-081-010	1018 PANADERO WAY	Residential	312.84	312.84
121-081-011	1012 PANADERO WAY	Residential	312.84	312.84
121-081-014	5825 DEL TRIGO LN	Residential	312.84	312.84
121-081-015	5831 DEL TRIGO LN	Residential	312.84	312.84
121-081-016	5837 DEL TRIGO LN	Residential	312.84	312.84

Slight variances may occur due to rounding

City of Clayton
CFD 2007-1 Citywide Landscaping Tax
Final Billing Detail Report for Fiscal Year 2026/27

APN	Situs Address	Status	Maximum Special Tax	Levy
121-081-017	1007 MITCHELL CANYON RD	Residential	312.84	312.84
121-081-018	1013 MITCHELL CANYON RD	Residential	312.84	312.84
121-081-019	1019 MITCHELL CANYON RD	Residential	312.84	312.84
121-081-022	5819 DEL TRIGO LN	Residential	312.84	312.84
121-081-023	1000 PANADERO WAY	Residential	312.84	312.84
121-081-026	1054 PANADERO CT	Residential	312.84	312.84
121-081-027	1025 MITCHELL CANYON RD	Residential	312.84	312.84
121-081-028	5840 PINE HOLLOW RD	Residential	312.84	312.84
121-081-029	1031 MITCHELL CANYON RD	Residential	312.84	312.84
121-082-001	999 MITCHELL CANYON RD	Residential	312.84	312.84
121-082-002	5830 DEL TRIGO LN	Residential	312.84	312.84
121-082-003	5824 DEL TRIGO LN	Residential	312.84	312.84
121-082-004	5818 DEL TRIGO LN	Residential	312.84	312.84
121-082-005	5812 DEL TRIGO LN	Residential	312.84	312.84
121-082-006	5806 DEL TRIGO LN	Residential	312.84	312.84
121-082-009	1 RHINE CT	Residential	312.84	312.84
121-082-010	7 RHINE CT	Residential	312.84	312.84
121-082-011	11 RHINE CT	Residential	312.84	312.84
121-082-012	17 RHINE CT	Residential	312.84	312.84
121-082-013	23 RHINE CT	Residential	312.84	312.84
121-082-014	29 RHINE CT	Residential	312.84	312.84
121-082-015	35 RHINE CT	Residential	312.84	312.84
121-082-016	30 RHINE CT	Residential	312.84	312.84
121-082-017	24 RHINE CT	Residential	312.84	312.84
121-082-018	18 RHINE CT	Residential	312.84	312.84
121-082-019	12 GOETHALS CT	Residential	312.84	312.84
121-082-020	10 GOETHALS CT	Residential	312.84	312.84
121-082-021	8 GOETHALS CT	Residential	312.84	312.84
121-082-022	6 GOETHALS CT	Residential	312.84	312.84
121-082-023	4 RHINE CT	Residential	312.84	312.84
121-082-024	961 MITCHELL CANYON RD	Residential	312.84	312.84
121-083-001	5807 DEL TRIGO LN	Residential	312.84	312.84
121-083-002	1007 PANADERO WAY	Residential	312.84	312.84
121-083-003	1013 PANADERO WAY	Residential	312.84	312.84
121-083-004	1019 PANADERO WAY	Residential	312.84	312.84
121-083-005	1025 PANADERO WAY	Residential	312.84	312.84
121-083-006	1031 PANADERO WAY	Residential	312.84	312.84
121-083-008	5800 PINE HOLLOW RD	Residential	312.84	312.84
121-083-009	5806 PINE HOLLOW RD	Residential	312.84	312.84
121-083-010	1065 PANADERO WAY	Residential	312.84	312.84
121-090-001	3 HERRIMAN CT	Residential	312.84	312.84
121-090-002	9 HERRIMAN CT	Residential	312.84	312.84

Slight variances may occur due to rounding

City of Clayton
CFD 2007-1 Citywide Landscaping Tax
Final Billing Detail Report for Fiscal Year 2026/27

APN	Situs Address	Status	Maximum Special Tax	Levy
121-090-003	15 HERRIMAN CT	Residential	312.84	312.84
121-090-004	21 HERRIMAN CT	Residential	312.84	312.84
121-090-005	27 HERRIMAN CT	Residential	312.84	312.84
121-090-006	33 HERRIMAN CT	Residential	312.84	312.84
121-090-010	835 MITCHELL CANYON RD	Residential	312.84	312.84
121-090-012	895 MITCHELL CANYON RD	Residential	312.84	312.84
121-090-019	28 HERRIMAN CT	Residential	312.84	312.84
121-090-020	10 HERRIMAN CT	Residential	312.84	312.84
121-090-021	4 HERRIMAN CT	Residential	312.84	312.84
121-090-023	5835 DIABLO MEADOWS CT	Residential	312.84	312.84
121-090-024	5831 DIABLO MEADOWS CT	Residential	312.84	312.84
121-090-025	5829 DIABLO MEADOWS CT	Residential	312.84	312.84
121-090-026	5827 DIABLO MEADOWS CT	Residential	312.84	312.84
121-090-027	5823 DIABLO MEADOWS CT	Residential	312.84	312.84
121-090-028	5819 DIABLO MEADOWS CT	Residential	312.84	312.84
121-090-029	5815 DIABLO MEADOWS CT	Residential	312.84	312.84
121-090-030	5806 DIABLO MEADOWS CT	Residential	312.84	312.84
121-090-031	5808 DIABLO MEADOWS CT	Residential	312.84	312.84
121-090-032	5812 DIABLO MEADOWS CT	Residential	312.84	312.84
121-090-033	5816 DIABLO MEADOWS CT	Residential	312.84	312.84
121-090-034	5818 DIABLO MEADOWS CT	Residential	312.84	312.84
121-090-035	5822 DIABLO MEADOWS CT	Residential	312.84	312.84
121-090-036	5826 DIABLO MEADOWS CT	Residential	312.84	312.84
121-090-037	5828 DIABLO MEADOWS CT	Residential	312.84	312.84
121-090-038	5832 DIABLO MEADOWS CT	Residential	312.84	312.84
121-090-039	5836 DIABLO MEADOWS CT	Residential	312.84	312.84
121-090-040	5838 DIABLO MEADOWS CT	Residential	312.84	312.84
121-170-001	5849 MITCHELL CANYON CT	Residential	312.84	312.84
121-170-002	5843 MITCHELL CANYON CT	Residential	312.84	312.84
121-170-003	5837 MITCHELL CANYON CT	Residential	312.84	312.84
121-170-004	5831 MITCHELL CANYON CT	Residential	312.84	312.84
121-170-005	5825 MITCHELL CANYON CT	Residential	312.84	312.84
121-170-006	5817 MITCHELL CANYON CT	Residential	312.84	312.84
121-170-007	5811 MITCHELL CANYON CT	Residential	312.84	312.84
121-170-008	5818 MITCHELL CANYON CT	Residential	312.84	312.84
121-170-009	5824 MITCHELL CANYON CT	Residential	312.84	312.84
121-170-010	5830 MITCHELL CANYON CT	Residential	312.84	312.84
121-170-011	5836 MITCHELL CANYON CT	Residential	312.84	312.84
121-170-012	5842 MITCHELL CANYON CT	Residential	312.84	312.84
121-170-013	5848 MITCHELL CANYON CT	Residential	312.84	312.84
121-170-014	5760 TAMARAC WAY	Residential	312.84	312.84
121-170-015	901 MITCHELL CANYON LN	Residential	312.84	312.84

Slight variances may occur due to rounding

City of Clayton
CFD 2007-1 Citywide Landscaping Tax
Final Billing Detail Report for Fiscal Year 2026/27

APN	Situs Address	Status	Maximum Special Tax	Levy
121-170-017	896 MITCHELL CANYON LN	Residential	312.84	312.84
121-170-020	5770 TAMARAC WAY	Residential	312.84	312.84
121-170-021	5780 TAMARAC WAY	Residential	312.84	312.84
121-170-022	898 MITCHELL CANYON LN	Residential	312.84	312.84
121-170-023	910 MITCHELL CANYON LN	Residential	312.84	312.84
4,121 Accounts			\$1,377,747.88	\$1,377,747.88



STAFF REPORT

TO: HONORABLE MAYOR AND COUNCIL MEMBERS

FROM: Kris Lofthus, City Manager

DATE: June 2, 2026

SUBJECT: Adopt Resolution No. 14-2026, Establishing a Policy on the Disruption of Telephonic or Internet Service During City Council Meetings

RECOMMENDATION

Adopt Resolution No. 14-2026 to Establish a Policy on the Disruption of Telephonic or Internet Service During City Council Meetings

BACKGROUND

Governor Newsom signed into law State Senate Bill 707 (SB 707), on Oct. 3, 2025, making significant changes to the Ralph M. Brown Act, or the Brown Act, with the intent to diversify and increase public engagement during local government meetings of legislative bodies and modernize the Brown Act in the face of technological advancements. Among the various new requirements under SB 707, the City Council must offer hybrid meetings, a meeting that allows both in person attendees and remote participants, effective July 1, 2026.

SB 707 also requires the City Council to formally adopt a policy, by July 1, 2026, that outlines the procedures for recessing and reconvening a meeting in the event of technology disruptions during hybrid meetings. The procedures must include the efforts that the City Council and staff will make to attempt to restore the service. The City Council must also determine the reasonable efforts that should be made to encourage public participation by groups that do not traditionally attend public meetings, particularly among underrepresented and non-English speaking communities.

DISCUSSION

Hybrid meetings

Beginning July 1, 2026, members of the public must be able to attend and participate in City Council meetings via a two-way telephonic service (a dial-in service that does not require internet) or a two-way audiovisual platform (an online platform allowing both video conference and telephonic service).

Staff will use Zoom Webinar technology to provide public access to the hybrid meetings similar to the process followed for the virtual meetings held during the COVID-19 pandemic. This platform, which includes real-time captioning, allows remote participants to view and listen to the meeting and to provide public comment when called upon by the City Clerk. Remote

participants will be audio-only and may either call in or join the meeting virtually but, for security reasons, will not have the ability to enable video or share their screens.

SB 707 mandates that the public must be given the opportunity to comment in real-time through the same remote means and also be provided the same time allotment as in-person speakers.

The hybrid meeting requirements only apply to the City Council. They do not apply to the city's subsidiary commissions and committees though the legislation allows for that option. City staff are not recommending the optional hybrid meeting requirements be applied to these other bodies at this time.

Technology disruptions policy

New California Government Code Section 54953.4 mandates the City Council adopt a technology disruption policy by July 1, 2026. The policy must address the procedures for responding to disruptions of telephonic or internet service during a hybrid meeting and the efforts the City Council and city staff will make to restore service. The legislation further requires that if a disruption occurs that prevents members of the public from attending or observing a City Council meeting through the two-way telephonic or audiovisual platform, the City Council must recess the open session and make a good faith effort to restore service. The City Council may not reconvene the meeting until at least one hour following the disruption, or until telephonic or internet services is restored, whichever is earlier.

If service has not been restored upon reconvening, the City Council must make findings by roll call vote that good faith efforts were made to restore access and that the public interest in continuing the meeting outweighs the public interest in providing remote access. Alternatively, the meeting may be adjourned. The proposed policy incorporates these requirements and establishes procedures to ensure the continuity of meetings in the event of a technology disruption during a City Council meeting, while maintaining the flexibility to respond appropriately based on the specific circumstances. This requirement only concerns disruptions to Zoom or any other platform the city chooses to use, not additional services that allow only passive viewing, such as the livestream or the local television broadcast.

FISCAL IMPACTS

No fiscal impact.

ATTACHMENTS

1. Att. A - City Council Resolution 14-2026 to Establish a Policy on the Disruption of Telephonic or Internet Service During City Council Meetings
2. Att. B - Policy on the Disruption of Telephonic or Internet Service During City Council Meetings

RESOLUTION NO. 14-2026

Policy on the Disruption of Telephonic or Internet Service During City Council Meetings

**THE CITY COUNCIL
City of Clayton, California**

WHEREAS, Senate Bill 707 (2025) amended the Ralph M. Brown Act, or the Brown Act (Cal. Gov. Code, §§ 54950-54963), to update teleconferencing and accessibility requirements, including provisions related to remote participation in public meetings; and

WHEREAS, California Government Code Section 54953.4(b)(1)(A) requires eligible legislative bodies, on or before July 1, 2026, to adopt at a noticed public meeting in open session, and not on the consent calendar, a policy addressing disruption of telephonic or internet service during meetings conducted with remote participation; and

WHEREAS, the required policy must address procedures for recessing and reconvening a meeting in the event of a disruption and the efforts the legislative body will make to attempt to restore service; and

WHEREAS, California Government Code Section 54953.4 further requires that, in the event of a disruption preventing members of the public from observing or participating in the meeting through a two-way telephonic or audiovisual platform, the legislative body shall recess the open session for at least one hour and make a good faith effort to restore service, and may not reconvene open session until at least one hour has passed or service has been restored, whichever occurs first; and

WHEREAS, if telephonic or internet service has not been restored upon reconvening, the legislative body must make findings by roll call vote that good faith efforts to restore service have been made and that the public interest in continuing the meeting outweighs the public interest in remote public access; and

WHEREAS, adoption of a technology disruption policy is required to ensure compliance with state law and to promote transparency and continuity of public meetings.

NOW, THEREFORE, BE IT RESOLVED that the City Council of the City of Clayton hereby approves the Policy on the Disruption of Telephonic or Internet Service During City Council Meetings

PASSED, APPROVED AND ADOPTED by the City Council of the City of Clayton at a regular meeting held on the 2nd day of June 2026 by the following roll call vote:

AYES:

NOES:

ABSENT:

ABSTAIN:

Jeff Wan
Mayor, City of Clayton

ATTEST:

Skyler Aitken
Acting City Clerk

Policy on the Disruption of Telephonic or Internet Service During City Council Meetings

1. Background

Senate Bill 707 (2025) amended the Brown Act to require eligible legislative bodies to adopt, on or before July 1, 2026, a policy addressing how the agency will respond to disruptions in telephonic or internet service that prevent members of the public from participating remotely.

2. Purpose

This policy, which shall go into effect on July 1, 2026, establishes procedures for responding to a disruption in the telephonic or internet services that provide two-way remote public access to meetings of the City Council of the City of Clayton, as required by the Brown Act (Government Code section 54953.4). The policy ensures transparency, public participation, and the continuation of meetings during technological disruptions.

3. Definitions

“Service Disruption” means any failure, outage, or other interruption to the City’s remote access services that prevents members of the public from participating in a City Council meeting through the remote access service.

“Remote access services” means the two-way telephonic service and/or two-way audiovisual platform used to provide real-time remote public attendance and observation of meetings.

“Two-way audiovisual platform” means an online platform that provides participants with the ability to participate in a meeting via both an interactive video conference and a two-way telephonic service.

“Two-way telephonic service” means a telephone service that does not require internet access and allows participants to dial a telephone number to listen and verbally participate.

4. Applicability

This policy applies to all open session and public meetings of the City Council at which remote public participation is required under the Brown Act. Consistent with the Brown Act, this policy shall not apply to the following meetings:

- a. Meetings held to attend a judicial or administrative proceeding to which the City is a party.
- b. Meetings held to inspect real or personal property provided that the topic of the meeting is limited to items directly related to the real or personal property.

- c. Meetings held to meet with elected or appointed officials of the United States or the State of California, solely to discuss a legislative or regulatory issue affecting the City and over which the federal or state officials have jurisdiction.
- d. Meetings held to meet in or nearby a facility owned by the City, provided that the topic of the meeting is limited to items directly related to the facility.
- e. Meetings held in an emergency situation pursuant to Government Code section 54956.5.

5. Remote Public Access Generally

When remote public access is required under the Brown Act, the City Council shall provide members of the public with an opportunity to attend and participate in the meeting using a two-way audiovisual platform or a two-way telephonic service, provided that adequate telephonic or internet service is operational at the meeting location.

If adequate telephonic or internet service is not operational at the meeting location, the City Council shall not be required to provide remote access. If adequate telephonic or internet service is operational for only a portion of the meeting, the City Council shall provide remote access during that portion of the meeting.

If a two-way audiovisual platform is used, the City Council shall:

- a. Publicly post and provide a call-in option as well; and
- b. Activate any automatic captioning function that is available in the audiovisual platform.

If a two-way audiovisual platform is not provided, the City Council shall provide a two-way telephonic service.

Members of the public participating remotely shall be provided the same opportunity to provide public comment as members of the public attending in person, including the same time allotment.

6. Response to Service Disruption

If the City becomes aware of a service disruption:

- a. The Mayor or City Clerk shall immediately announce the service disruption to the public.
- b. The Mayor shall call for a recess of the open session. The recess shall last for one hour or until service is restored, whichever is earlier. The City Council may meet in closed session during this period.
- c. During the recess, City staff shall make a good faith effort to diagnose and restore the disrupted service.

7. Reconvening the Open Session

After the expiration of the hour, if service has not been restored, the Mayor or City Clerk shall report on the status of the City's efforts to restore remote access services, and the City Council may reconvene to do any of the following:

- a. Extend the recess to allow staff more time to make a good faith effort to restore remote access services.
- b. Continue the open session portion of the meeting by adopting, by roll call vote, the following or a substantially similar finding:

“The City has made good faith efforts to restore telephonic or internet service in accordance with its adopted policy, and the public interest in continuing the meeting outweighs the public interest in remote public access.”

Upon adoption of the finding, the City Council may continue the open session portion of the meeting despite the fact that remote access services have not been restored.

- c. Adjourn the meeting.

8. Recordkeeping

The City Clerk shall enter a brief statement into the meeting minutes, including:

- The nature and time of the service disruption;
- The time the meeting was reconvened (if applicable);
- Any finding adopted pursuant to Section 7.

9. Review and Updates

This policy may be amended by the City Council at a noticed public meeting and may not be placed on the consent calendar.



STAFF REPORT

TO: HONORABLE MAYOR AND COUNCIL MEMBERS

FROM: Kris Lofthus, City Manager

DATE: June 2, 2026

SUBJECT: Consider and Adopt a Resolution of Consideration No. 13-2026, Setting the Public Hearing for July 7, 2026 on a Proposed Extension to the Existing Special Property Tax, Altering the Rate and Method of Apportionment Supporting, and Funding the Citywide Landscape and Maintenance District (CFD-2007-1) by a Local Ballot Measure at the November 3, 2026 Election

RECOMMENDATIONS

1. Adopt the Resolution of Consideration (Reso # 13-2026) setting the Public Hearing for July 7, 2026 to,
2. Consider a Proposed Extension to the Existing Special Property Tax, Altering the Rate and Method of Apportionment Supporting, and Funding the Citywide Landscape and Maintenance District, Community Facilities District (No. 2007-1), by a Local Ballot Measure on the November 3, 2026 Election.

BACKGROUND

Council directed staff to return on June 2, 2026, with a Resolution of Consideration that maintains the existing apportionment of taxation on residential and non-residential properties, notices the desire to add a one-time 10% increase to the assessment on July 1, 2027 and then continues the same adjustment methodology for the years following.

DISCUSSION

The consideration and adoption of this Resolution of Consideration sets the parameters of the special tax that finances the Landscape and Maintenance District (LMD). The Resolution also sets a Public Hearing on July 7, 2026 at the regular City Council Meeting at 7:00PM in Hoyer Hall to receive any public comment in support or against the extension of the special tax that supports the LMD. At the conclusion of that Public Hearing, the Council will have the option to approve three Resolutions: 1) Calling an election for extension of the special tax with a one-time 10% increase and then subject to the same adjustment methodology and apportionment to residential and non-residential property owners including the final ballot language, 2) Request for Consolidation with the General Election, and 3) Resolution for the filing of direct and rebuttal arguments regarding the renewal.

FISCAL IMPACT

The LMD special tax generates \$1.35M in FY26 and an estimated \$1.38 in FY27 to maintain landscape, trails and open space. The tax expires on June 30, 2027 unless it is renewed. If approved by the Council and the voters in November, the LMD special tax could generate \$1.56M in FY28.

CEQA

Not applicable

ATTACHMENTS

- 1. ATT A - Clayton_CFD 2007-1 Landscaping Maintenance Tax_ARPT_FY 2026-27
- 2. ATT B - Reso of Consideration for LMD Renewal

CITY OF CLAYTON

Fiscal Year 2026/27 Annual Report:

Community Facilities District No. 2007-1

Citywide Landscape Maintenance Tax

June 2026

TABLE OF CONTENTS

1. EXECUTIVE SUMMARY/SPECIAL ISSUES.....	1
1.1. General Information Summary.....	1
2. FISCAL YEAR 2026/27 LEVY	2
2.1. Special Tax Spread	2
3. DELINQUENCY MANAGEMENT.....	3
3.1. Delinquency Summary.....	3
3.2. Delinquency Summary Report.....	3
4. RATE AND METHOD OF APPORTIONMENT	4
4.1. Method of Apportionment.....	4
4.2. Definitions.....	4
4.3. Special Tax Formula	4
4.4. Special Tax Escalator Factor	4
4.5. Duration of Special Tax Levy.....	5
4.6. Relationship to Special Tax of Community Facilities District 1997-1	5
5. BACKGROUND INFORMATION	6
5.1. Definitions.....	6
5.2. Project Description	6
5.3. Resolution	7
5.4. Boundary Map	7
6. DELINQUENCY DETAIL.....	8
7. FISCAL YEAR 2026/27 SPECIAL TAX ROLL	9

1. EXECUTIVE SUMMARY/SPECIAL ISSUES

1.1. General Information Summary

Maturity	2026/27 Levy ⁽¹⁾	Parcel Count ⁽²⁾	Delinquency Rate ⁽³⁾
Fiscal Year 2026/27	\$1,377,747.72	4,130	1.84%

(1) Includes a rounding adjustment for County tax submittal purposes.

(2) Includes 220 exempt parcels.

(3) Delinquency Rate for Fiscal Year 2025/26.

Community Facilities District No. 2007-1, Citywide Landscape Maintenance Tax (the “District”), was created to finance services necessary to operate and maintain public roadway landscaping, open space and trails, and the Clayton Fountain.

On June 7, 2016 voters approved Measure H by 79.23% approval. Measure H is an extension of Measure B, for the care and maintenance of City-Wide Public Landscaping. Measure B was established for a 10-year period (through 2017). The extension of the tax with the same rate methodology is extended for 10 years – beginning Fiscal Year 2017/18 through Fiscal Year 2026/27.

For Fiscal Year 2026/27, all taxable parcels within the District will be levied at 100% of their respective Maximum Special Tax. The Maximum Special Tax rates for Fiscal Year 2026/27, which have been escalated by 3%, are as follows:

Parcel Classification	Maximum Rate
Residential Parcels	\$312.84 per parcel ⁽¹⁾
Non-Residential Parcels	\$312.84 per acre or fraction thereof

(1) Actual levy amount is rounded down to the nearest even cent for County tax submittal purposes.

The delinquency rate for the District was 1.84% for Fiscal Year 2025/26. With the City’s authorization, NBS sent reminder and demand letters to delinquent property owners to encourage the immediate payment of delinquent property tax bills.

2. FISCAL YEAR 2026/27 LEVY

2.1. Special Tax Spread

All taxable parcels within the District were levied at 100% of their respective Maximum Special Tax rate for Fiscal Year 2026/27. The details of the Special Tax, spread amongst the parcels within the District, are as follows:

Parcel Classification	Parcel Count	Maximum Rate	Levy Rate	Total Maximum Special Tax	Total Amount Levied ⁽¹⁾
Residential ⁽²⁾	4,063	\$312.84	\$312.84	\$1,271,077.43	\$1,271,068.92
Non-Residential ⁽³⁾	58	312.84	312.84	106,679.15	106,678.80
Total	4,121			\$1,377,756.58	\$1,377,747.72

(1) Includes a rounding adjustment for County tax submittal purposes.

(2) Per the Rate and Method of Apportionment, the maximum special tax for residential parcels is calculated on a per parcel basis.

(3) Per the Rate and Method of Apportionment, the maximum special tax for non-residential parcels is calculated per acre or fraction thereof.

The table below shows the Fiscal Year 2025/26 Maximum Special Tax for the District:

Parcel Classification	Parcel Count	Maximum Rate	Levy Rate	Total Maximum Special Tax	Total Amount Levied ⁽¹⁾
Residential ⁽²⁾	4,063	\$303.73	\$303.73	\$1,234,055.76	\$1,234,014.36
Non-Residential ⁽³⁾	58	303.73	303.73	103,571.99	103,571.48
Total	4,121			\$1,320,856.02	\$1,320,848.02

(1) Includes a rounding adjustment for County tax submittal purposes.

(2) Per the Rate and Method of Apportionment, the maximum special tax for residential parcels is calculated on a per parcel basis.

(3) Per the Rate and Method of Apportionment, the maximum special tax for non-residential parcels is calculated per acre or fraction thereof.

Section 4 of this report contains details of the Special Tax Formula.

3. DELINQUENCY MANAGEMENT

3.1. Delinquency Summary

The following table shows the Fiscal Year 2025/26 delinquency rate for the District:

Levy	Delinquencies	Delinquency Rate	Delinquency Management Steps Taken
\$1,337,585.84	\$24,601.32	1.84%	Reminder and Demand Letters Sent

NBS monitors the delinquency rate and reviews the delinquency situation after each payment date. With the City’s authorization, NBS sent reminder and demand letters to delinquent property owners to encourage the immediate payment of delinquent property tax bills.

Please refer to section 6 of this report for a delinquency detail report for the District.

3.2. Delinquency Summary Report

The following pages summarize delinquencies for the 2025/26 and prior fiscal years.

City of Clayton
Delinquency Summary Report
As of: 05/22/2026

District	Due Date	Billed Amount	Paid Amount	Delinquent Amount	Delinquent Amount %	Billed Installments	Paid Installments	Delinquent Installments	Delinquent Installments %
CFD 2007-1 - CFD 2007-1 Citywide Landscaping Tax									
08/01/2007 Billing:									
	12/10/2007	\$430,512.48	\$430,512.48	\$0.00	0.00%	4,071	4,071	0	0.00%
	04/10/2008	\$430,512.48	\$430,512.48	\$0.00	0.00%	4,071	4,071	0	0.00%
	Subtotal:	\$861,024.96	\$861,024.96	\$0.00	0.00%	8,142	8,142	0	0.00%
08/01/2008 Billing:									
	12/10/2008	\$443,649.10	\$443,649.10	\$0.00	0.00%	4,078	4,078	0	0.00%
	04/10/2009	\$443,649.10	\$443,649.10	\$0.00	0.00%	4,078	4,078	0	0.00%
	Subtotal:	\$887,298.20	\$887,298.20	\$0.00	0.00%	8,156	8,156	0	0.00%
08/01/2009 Billing:									
	12/10/2009	\$447,607.48	\$447,607.48	\$0.00	0.00%	4,102	4,102	0	0.00%
	04/10/2010	\$447,607.48	\$447,607.48	\$0.00	0.00%	4,102	4,102	0	0.00%
	Subtotal:	\$895,214.96	\$895,214.96	\$0.00	0.00%	8,204	8,204	0	0.00%
08/01/2010 Billing:									
	12/10/2010	\$455,285.26	\$455,285.26	\$0.00	0.00%	4,102	4,102	0	0.00%
	04/10/2011	\$455,285.26	\$455,285.26	\$0.00	0.00%	4,102	4,102	0	0.00%
	Subtotal:	\$910,570.52	\$910,570.52	\$0.00	0.00%	8,204	8,204	0	0.00%
08/01/2011 Billing:									
	12/10/2011	\$467,925.19	\$467,925.19	\$0.00	0.00%	4,100	4,100	0	0.00%
	04/10/2012	\$467,925.19	\$467,925.19	\$0.00	0.00%	4,100	4,100	0	0.00%
	Subtotal:	\$935,850.38	\$935,850.38	\$0.00	0.00%	8,200	8,200	0	0.00%
08/01/2012 Billing:									
	12/10/2012	\$477,658.91	\$477,658.91	\$0.00	0.00%	4,100	4,100	0	0.00%
	04/10/2013	\$477,658.91	\$477,658.91	\$0.00	0.00%	4,100	4,100	0	0.00%
	Subtotal:	\$955,317.82	\$955,317.82	\$0.00	0.00%	8,200	8,200	0	0.00%
08/01/2013 Billing:									
	12/10/2013	\$489,017.21	\$489,017.21	\$0.00	0.00%	4,100	4,100	0	0.00%
	04/10/2014	\$489,017.21	\$489,017.21	\$0.00	0.00%	4,100	4,100	0	0.00%
	Subtotal:	\$978,034.42	\$978,034.42	\$0.00	0.00%	8,200	8,200	0	0.00%

City of Clayton
Delinquency Summary Report
As of: 05/22/2026

District	Due Date	Billed Amount	Paid Amount	Delinquent Amount	Delinquent Amount %	Billed Installments	Paid Installments	Delinquent Installments	Delinquent Installments %
CFD 2007-1 - CFD 2007-1 Citywide Landscaping Tax									
08/01/2014 Billing:									
	12/10/2014	\$502,654.17	\$502,654.17	\$0.00	0.00%	4,100	4,100	0	0.00%
	04/10/2015	\$502,654.17	\$502,654.17	\$0.00	0.00%	4,100	4,100	0	0.00%
	Subtotal:	\$1,005,308.34	\$1,005,308.34	\$0.00	0.00%	8,200	8,200	0	0.00%
08/01/2015 Billing:									
	12/10/2015	\$514,771.75	\$514,771.75	\$0.00	0.00%	4,100	4,100	0	0.00%
	04/10/2016	\$514,771.75	\$514,771.75	\$0.00	0.00%	4,100	4,100	0	0.00%
	Subtotal:	\$1,029,543.50	\$1,029,543.50	\$0.00	0.00%	8,200	8,200	0	0.00%
08/01/2016 Billing:									
	12/10/2016	\$528,666.56	\$528,666.56	\$0.00	0.00%	4,100	4,100	0	0.00%
	04/10/2017	\$528,666.56	\$528,666.56	\$0.00	0.00%	4,100	4,100	0	0.00%
	Subtotal:	\$1,057,333.12	\$1,057,333.12	\$0.00	0.00%	8,200	8,200	0	0.00%
08/01/2017 Billing:									
	12/10/2017	\$544,536.80	\$544,536.80	\$0.00	0.00%	4,100	4,100	0	0.00%
	04/10/2018	\$544,536.80	\$544,536.80	\$0.00	0.00%	4,100	4,100	0	0.00%
	Subtotal:	\$1,089,073.60	\$1,089,073.60	\$0.00	0.00%	8,200	8,200	0	0.00%
08/01/2018 Billing:									
	12/10/2018	\$560,868.86	\$560,868.86	\$0.00	0.00%	4,106	4,106	0	0.00%
	04/10/2019	\$560,868.86	\$560,868.86	\$0.00	0.00%	4,106	4,106	0	0.00%
	Subtotal:	\$1,121,737.72	\$1,121,737.72	\$0.00	0.00%	8,212	8,212	0	0.00%
08/01/2019 Billing:									
	12/10/2019	\$578,471.84	\$578,471.84	\$0.00	0.00%	4,106	4,106	0	0.00%
	04/10/2020	\$578,471.84	\$578,471.84	\$0.00	0.00%	4,106	4,106	0	0.00%
	Subtotal:	\$1,156,943.68	\$1,156,943.68	\$0.00	0.00%	8,212	8,212	0	0.00%
08/01/2020 Billing:									
	12/10/2020	\$584,882.17	\$584,882.17	\$0.00	0.00%	4,106	4,106	0	0.00%
	04/10/2021	\$584,882.17	\$584,882.17	\$0.00	0.00%	4,106	4,106	0	0.00%
	Subtotal:	\$1,169,764.34	\$1,169,764.34	\$0.00	0.00%	8,212	8,212	0	0.00%

City of Clayton
Delinquency Summary Report
As of: 05/22/2026

District	Due Date	Billed Amount	Paid Amount	Delinquent Amount	Delinquent Amount %	Billed Installments	Paid Installments	Delinquent Installments	Delinquent Installments %
CFD 2007-1 - CFD 2007-1 Citywide Landscaping Tax									
08/01/2021 Billing:									
	12/10/2021	\$602,441.19	\$602,166.73	\$274.46	0.05%	4,106	4,104	2	0.05%
	04/10/2022	\$602,441.19	\$601,892.27	\$548.92	0.09%	4,106	4,102	4	0.10%
	Subtotal:	\$1,204,882.38	\$1,204,059.00	\$823.38	0.07%	8,212	8,206	6	0.07%
08/01/2022 Billing:									
	12/10/2022	\$622,788.10	\$622,222.70	\$565.40	0.09%	4,128	4,118	4	0.10%
	04/10/2023	\$622,788.10	\$622,222.70	\$565.40	0.09%	4,128	4,118	4	0.10%
	Subtotal:	\$1,245,576.20	\$1,244,445.40	\$1,130.80	0.09%	8,256	8,236	8	0.10%
08/01/2023 Billing:									
	12/10/2023	\$640,888.02	\$640,305.66	\$582.36	0.09%	4,128	4,115	4	0.10%
	04/10/2024	\$640,888.02	\$640,160.07	\$727.95	0.11%	4,128	4,114	5	0.12%
	Subtotal:	\$1,281,776.04	\$1,280,465.73	\$1,310.31	0.10%	8,256	8,229	9	0.11%
08/01/2024 Billing:									
	12/10/2024	\$660,424.01	\$659,824.17	\$599.84	0.09%	4,130	4,117	4	0.10%
	04/10/2025	\$660,424.01	\$659,674.21	\$749.80	0.11%	4,130	4,116	5	0.12%
	Subtotal:	\$1,320,848.02	\$1,319,498.38	\$1,349.64	0.10%	8,260	8,233	9	0.11%
08/01/2025 Billing:									
	12/10/2025	\$668,792.92	\$664,844.56	\$3,948.36	0.59%	4,130	4,095	26	0.63%
	04/10/2026	\$668,792.92	\$648,139.96	\$20,652.96	3.09%	4,130	3,985	136	3.29%
	Subtotal:	\$1,337,585.84	\$1,312,984.52	\$24,601.32	1.84%	8,260	8,080	162	1.96%
CFD 2007-1	Total:	\$20,443,684.04	\$20,414,468.59	\$29,215.45	0.14%	155,986	155,726	194	0.12%
Agency Grand Total:		\$20,443,684.04	\$20,414,468.59	\$29,215.45	0.14%	155,986	155,726	194	0.12%

4. RATE AND METHOD OF APPORTIONMENT

4.1. Method of Apportionment

A Special Tax will be levied annually on each taxable parcel of land within the District and collected in the same manner as ordinary ad-valorem property taxes or in such manner as the City Council or its designee shall determine, including City-originated billing of the affected property owners.

4.2. Definitions

Taxable Parcels - Parcels of land within the boundaries of the District that are not included in the “Exempt Parcel” category listed below.

Exempt Parcels - Parcels of land owned by a public agency, right-of-way parcels, schools, hospitals, cemeteries, mortuaries, libraries, parks, mineral rights, private roads, pipelines, public parking facilities and common areas.

Residential Parcels - Taxable Parcels of land that are classified as single-family, condominium, townhouse, multi-family or rural residential parcels.

Non-residential Parcels - Taxable Parcels that are not classified as “Residential Parcels.”

Special Tax - The Special Tax allowed to be levied on a property within the District, calculated pursuant to the Rate and Method of Apportionment of Special Tax.

4.3. Special Tax Formula

Residential Parcels - An annual Special Tax will be levied on all Residential Parcels, as defined above, at the per parcel tax rate for each Fiscal Year 2007/08 through 2026/27. The annual Special Tax Rate approved for Fiscal Year 2007/08 was \$196.77 per parcel.

Non-residential Parcels - An annual Special Tax will be levied on all Non-residential Parcels, as defined above, at the per acre rate for each Fiscal Year 2007/08 through 2026/27. The annual Special Tax Rate approved for Fiscal Year 2007/08 was \$196.77 per acre or fraction thereof.

4.4. Special Tax Escalator Factor

In Fiscal Years 2008/09 through 2026/27, the Special Annual Tax rate may be increased annually by the City of Clayton City Council in an amount not to exceed the full annual adjustment (April to April) in the Consumer Price Index – All Urban Consumers, San Francisco-Oakland-Hayward, CA Area (Base Period 1982-84 = 100) (the “CPI increase”). This escalation factor is applicable if determined by the City to be necessary due to expected or actual increases in the operational and maintenance expenses attributable to the District. Such determination shall be made by action of the City of Clayton City Council, which must occur at a regular public meeting thereof accompanied by a prior recommendation of the citizens’ Trails and Landscaping Committee established by the City Council in February 2006 (City Resolution No. 08-2006). In no event shall each annual Special Tax rate in any fiscal year increase by more than three percent (3%) over the previous year.

The Special Tax Escalation Factor for Fiscal Year 2026/27 is 3%.

4.5. Duration of Special Tax Levy

Per Measure B, the Special Tax will be levied annually for a period of ten (10) years commencing with Fiscal Year 2007/08 through and including Fiscal Year 2016/17. Per Measure H, the Special Tax with the same rate methodology was extended for ten (10) years commencing with Fiscal Year 2017/18 through and including Fiscal Year 2026/27. After Fiscal Year 2026/27 the Special Tax may no longer be collected unless extended pursuant to applicable laws, except that a Special Tax that was lawfully levied in or before the final tax year and that remains delinquent may be collected in subsequent years.

4.6. Relationship to Special Tax of Community Facilities District 1997-1

The District was created to replace Community Facilities District 1997-1 as the new district to levy an annual Special Tax for Citywide Landscape Maintenance purposes for a duration of 10 years, until Measure H extended the total duration to 20 years. The Community Facilities District 1997-1 had a maturity date of June 30, 2007. In order to continue landscaping maintenance for the City of Clayton, the City has adopted and approved Resolution 06-2007 on February 20, 2007.

5. BACKGROUND INFORMATION

5.1. Definitions

Maintenance - the furnishing of services and materials for the ordinary and usual operation, maintenance and care of the public landscaping and appurtenant facilities, including repair, removal or replacement of all or part of any landscaping and appurtenant facilities providing for the life, growth, health and beauty of the landscaping, including cultivation, irrigation, trimming, spraying, fertilizing and treating for disease or injury; the removal of trimmings, rubbish, debris and other solid wastes; and the eradication of landscape pests, including but not limited to vermin and rodents, ground squirrels, gophers, moles and wild pig. Maintenance also includes the furnishing of water for irrigation of the public landscaping, and the supply of electricity to operate the attendant irrigation systems.

The foregoing services shall be provided through and by the City of Clayton, either with its own labor forces or by contract with third parties, or any combination thereof, as determined solely by the City of Clayton.

Costs - the costs and expenses directly or indirectly incurred by the City of Clayton in connection with the Maintenance described above. Allowable Costs payable from special taxes of the District also include the County's imposed costs to levy and collect the District's special taxes through the annual property tax bill, the City's shared equipment and facilities charges, City prorated overhead charges to administer and manage the District and collect the special taxes and District reserve funds for replacement and major repairs.

5.2. Project Description

The services to be financed by the District shall include the maintenance of the following.

Public Roadway Landscaping which includes but is not limited to the following improved rights-of-way:

- **Atchinson Stage Road** - from Pine Hollow Road to Caulfield Drive
- **Black Point Place** - center median island
- **Caulfield Court** - center median island
- **Center Street** - from Oak Street to Clayton Road
- **Clayton Road** - from the western city limits to the southern Marsh Creek Road intersection
- **Cul-de-sacs** - landscaped areas at the end of Ahwanee Lane, Wawona Court, Tuyshtak Court, Antelope Court, Obsidian Court, Blue Oak Lane, Falcon Place, Windmill Canyon Place, Hummingbird Place, Raven Place, and Golden Eagle Place
- **Diablo Parkway** - from Marsh Creek Road to El Portal Drive
- **Eagle Peak Avenue** - from the east intersection with Oakhurst Drive to just west of the Ohlone Heights intersection, and including the west intersection with Oakhurst Drive
- **Indianhead Way** - entrance area at Oakhurst Drive

- **Indian Wells Way** - both entrance areas with Oakhurst Drive, and center medians up to Anizume Court and Jalalon Place
- **Jeffry Ranch Court** - center median island
- **Keller Ridge Drive** - to Golden Eagle Place intersection
- **Lydia Lane** - from intersection of Clayton Road to Lydia Lane Park
- **Main Street** - from Clayton Road to (old) Marsh Creek Road
- **Marsh Creek Road** - from the northern intersection of (old) Marsh Creek Road to the eastern city limits
- **Oakhurst Drive** - from the western city limits to Clayton Road intersection
- **Peacock Creek Drive** - from Clayton Road to approximately the Pebble Beach Drive intersection
- **Pine Hollow Road** - from Atchinson Stage Road to Panadero Way
- **Regency Drive** - median entrance from Marsh Creek Road
- **So. Mitchell Canyon Road** - from approx. Del Trigo Lane to Herriman Court intersection

Open Space and Trails which include but are not limited to: publicly-owned creek-side, intra-community and open space trails located within the boundaries of the District.

Clayton Fountain which includes but is not limited to: maintenance to the fountain itself, rock structure and all attendant appurtenances, including the geyser and water pump system as well as the surrounding public landscaped area located at east side of the intersection of Oakhurst Drive, Center Street and Clayton Road.

5.3. Resolution

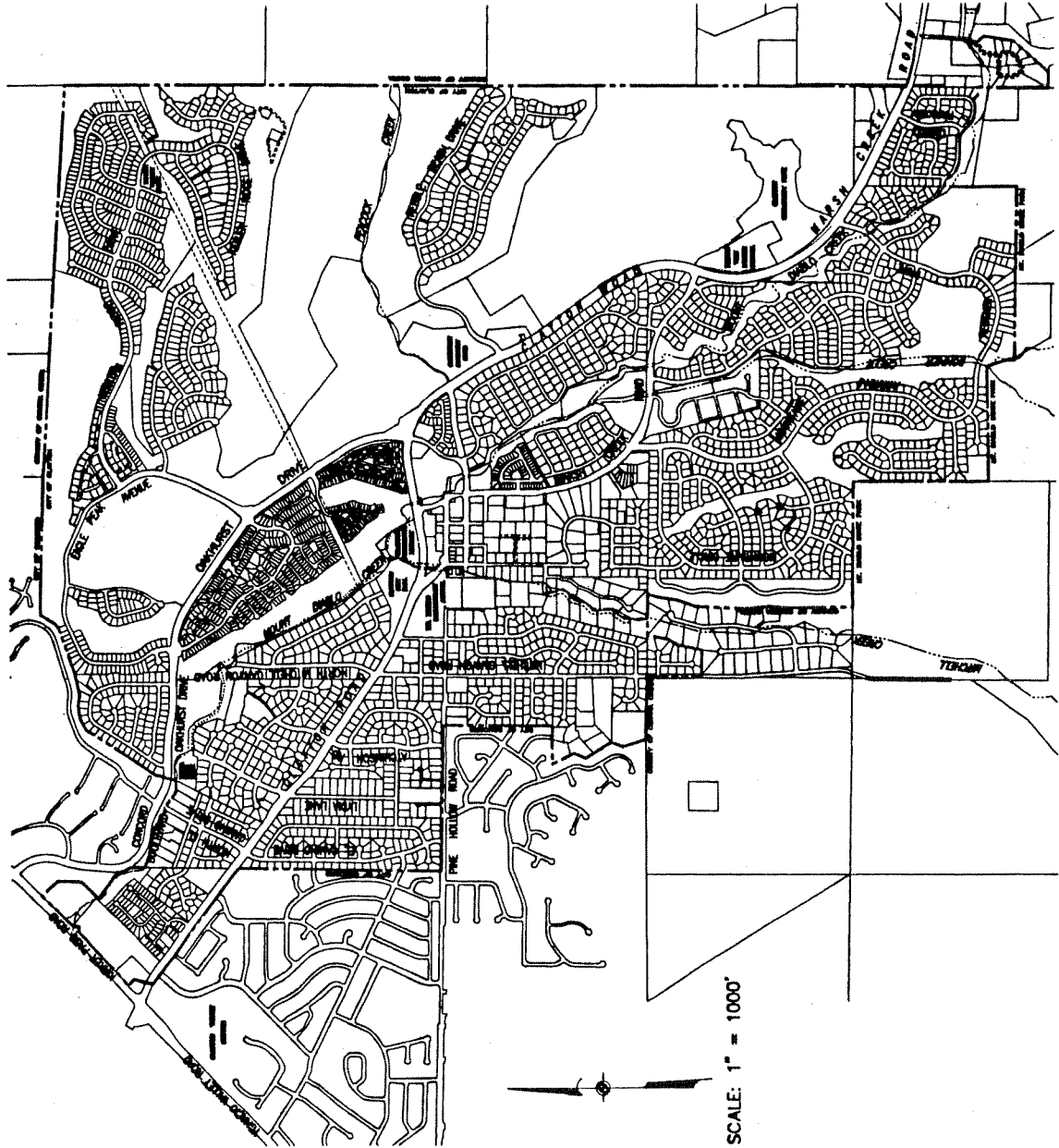
The resolution authorizing the levy of the special tax is currently being considered by the City Council.

5.4. Boundary Map

The following page shows the boundaries of the District.

**PROPOSED BOUNDARIES OF
COMMUNITY FACILITIES DISTRICT NO. 2007-1
(CITYWIDE LANDSCAPE MAINTENANCE DISTRICT)**

CITY OF CLAYTON, COUNTY OF CONTRA COSTA
STATE OF CALIFORNIA



CITY RECORDER'S STATEMENT:

FILED IN THE OFFICE OF THE CITY CLERK OF THE CITY OF CLAYTON, THIS 14th DAY OF September, 2007.

BY: [Signature]
CITY CLERK
CITY OF CLAYTON

CITY CLERK'S STATEMENT:

I HEREBY CERTIFY THAT THE WITHIN MAP SHOWING THE PROPOSED BOUNDARIES OF COMMUNITY FACILITIES DISTRICT NUMBER 2007-1 IN THE CITY OF CLAYTON, COUNTY OF CONTRA COSTA, STATE OF CALIFORNIA, WAS APPROVED BY THE CITY COUNCIL OF THE CITY OF CLAYTON AT A REGULAR MEETING THEREOF, HELD ON THE 16th DAY OF September, 2007, BY ITS RESOLUTION NO. 041-2007

BY: [Signature]
CITY CLERK
CITY OF CLAYTON

RECORDER'S CERTIFICATE:

FILED THIS 23rd DAY OF January, 2007, AT THE HOUR OF 2:04 O'CLOCK P.M. IN BOOK 87 OF MAPS OF ASSESSMENT AND COMMUNITY FACILITIES DISTRICTS, AT PAGE 15, AND AS INSTRUMENT NUMBER 07-28074 IN THE OFFICE OF THE COUNTY RECORDER OF CONTRA COSTA COUNTY, STATE OF CALIFORNIA.

BY: STEPHEN L. WEIR
COUNTY RECORDER
COUNTY OF CONTRA COSTA

BY: [Signature]
DEPUTY COUNTY RECORDER

LEGEND:

--- CITY LIMIT LINE AND
COMMUNITY FACILITY DISTRICT BOUNDARY

1-23-07 2:04 PM 81-15

6. DELINQUENCY DETAIL

The following pages detail delinquencies for the 2025/26 and prior fiscal years.

City of Clayton

Delinquency Detail Report

Late Charges Calculated Through: 05/22/2026

Account ID	Due Date	Amount	Penalties	Fees (1)	Total	Delinquency Mgmt (2)	Misc (3)
CFD 2007-1 - CFD 2007-1 Citywide Landscaping Tax							
118-074-003	04/10/2026	151.86	15.19	0.00	167.05		
	Account Subtotal:	\$151.86	\$15.19	\$0.00	\$167.05		
118-081-001	04/10/2026	151.86	15.19	0.00	167.05		
	Account Subtotal:	\$151.86	\$15.19	\$0.00	\$167.05		
118-082-014	04/10/2026	151.86	15.19	0.00	167.05		
	Account Subtotal:	\$151.86	\$15.19	\$0.00	\$167.05		
118-083-005	04/10/2026	151.86	15.19	0.00	167.05		
	Account Subtotal:	\$151.86	\$15.19	\$0.00	\$167.05		
118-091-010	04/10/2026	151.86	15.19	0.00	167.05		
	Account Subtotal:	\$151.86	\$15.19	\$0.00	\$167.05		
118-101-020	04/10/2026	151.86	15.19	0.00	167.05		
	Account Subtotal:	\$151.86	\$15.19	\$0.00	\$167.05		
118-101-023	04/10/2026	151.86	15.19	0.00	167.05		
	Account Subtotal:	\$151.86	\$15.19	\$0.00	\$167.05		
118-101-024	12/10/2025	151.86	15.19	0.00	167.05		
	04/10/2026	151.86	15.19	0.00	167.05		
	Account Subtotal:	\$303.72	\$30.38	\$0.00	\$334.10		
118-211-013	04/10/2026	151.86	15.19	0.00	167.05		
	Account Subtotal:	\$151.86	\$15.19	\$0.00	\$167.05		
118-212-012	04/10/2026	151.86	15.19	0.00	167.05		
	Account Subtotal:	\$151.86	\$15.19	\$0.00	\$167.05		
118-212-014	04/10/2026	151.86	15.19	0.00	167.05		
	Account Subtotal:	\$151.86	\$15.19	\$0.00	\$167.05		
118-212-016	04/10/2026	151.86	15.19	0.00	167.05		
	Account Subtotal:	\$151.86	\$15.19	\$0.00	\$167.05		
118-221-003	04/10/2026	151.86	15.19	0.00	167.05		
	Account Subtotal:	\$151.86	\$15.19	\$0.00	\$167.05		
118-221-013	12/10/2025	151.86	15.19	0.00	167.05		
	04/10/2026	151.86	15.19	0.00	167.05		
	Account Subtotal:	\$303.72	\$30.38	\$0.00	\$334.10		
118-222-020	04/10/2026	151.86	15.19	0.00	167.05		
	Account Subtotal:	\$151.86	\$15.19	\$0.00	\$167.05		

(1) Fees: This amount excludes Delinquency Management fees that were or will be collected in a subsequent billing.

(2) Delinquency Management (DM): RL=Reminder Letter Sent; DL=Demand Letter Sent; SR=Tax Roll Removal Requested; SC=Tax Roll Removal Confirmed; FL=Foreclosure Letter Sent; OL=Other Letter Sent; FI=Judicial Foreclosure Initiated; CP=County Payment Plan; FH=Judicial Foreclosure on Hold/Special Case; FC=Foreclosure Complete; LIT=Litigation Guarantee; LGL=Legal Fees and Costs; O=Other Fees; SO=Tax Roll Removal County Fee; PP=Payment Plan.

(3) Miscellaneous Codes: DB=Direct Bill Sent; BK=Declared Bankruptcy; PM=Partial Payment made, remainder delinquent.

City of Clayton

Delinquency Detail Report

Late Charges Calculated Through: 05/22/2026

Account ID	Due Date	Amount	Penalties	Fees (1)	Total	Delinquency Mgmt (2)	Misc (3)
CFD 2007-1 - CFD 2007-1 Citywide Landscaping Tax							
118-230-012	04/10/2026	151.86	15.19	0.00	167.05		
	Account Subtotal:	\$151.86	\$15.19	\$0.00	\$167.05		
118-230-023	04/10/2026	151.86	15.19	0.00	167.05		
	Account Subtotal:	\$151.86	\$15.19	\$0.00	\$167.05		
118-310-014	12/10/2025	151.86	15.19	0.00	167.05		
	04/10/2026	151.86	15.19	0.00	167.05		
	Account Subtotal:	\$303.72	\$30.38	\$0.00	\$334.10		
118-322-007	04/10/2026	151.86	15.19	0.00	167.05		
	Account Subtotal:	\$151.86	\$15.19	\$0.00	\$167.05		
118-381-010	04/10/2026	151.86	15.19	0.00	167.05		
	Account Subtotal:	\$151.86	\$15.19	\$0.00	\$167.05		
118-391-009	12/10/2025	151.86	15.19	0.00	167.05		
	04/10/2026	151.86	15.19	0.00	167.05		
	Account Subtotal:	\$303.72	\$30.38	\$0.00	\$334.10		
118-391-015	04/10/2026	151.86	15.19	0.00	167.05		
	Account Subtotal:	\$151.86	\$15.19	\$0.00	\$167.05		
118-401-021	12/10/2025	151.86	15.19	0.00	167.05	RL	
	04/10/2026	151.86	15.19	0.00	167.05		
	Account Subtotal:	\$303.72	\$30.38	\$0.00	\$334.10		
118-402-038	04/10/2026	151.86	15.19	0.00	167.05		
	Account Subtotal:	\$151.86	\$15.19	\$0.00	\$167.05		
118-410-040	12/10/2025	151.86	15.19	0.00	167.05		
	04/10/2026	151.86	15.19	0.00	167.05		
	Account Subtotal:	\$303.72	\$30.38	\$0.00	\$334.10		
118-410-073	04/10/2026	151.86	15.19	0.00	167.05		
	Account Subtotal:	\$151.86	\$15.19	\$0.00	\$167.05		
118-410-076	04/10/2026	151.86	15.19	0.00	167.05		
	Account Subtotal:	\$151.86	\$15.19	\$0.00	\$167.05		
118-423-003	04/10/2026	151.86	15.19	0.00	167.05		
	Account Subtotal:	\$151.86	\$15.19	\$0.00	\$167.05		
118-424-001	04/10/2026	151.86	15.19	0.00	167.05		
	Account Subtotal:	\$151.86	\$15.19	\$0.00	\$167.05		

(1) Fees: This amount excludes Delinquency Management fees that were or will be collected in a subsequent billing.

(2) Delinquency Management (DM): RL=Reminder Letter Sent; DL=Demand Letter Sent; SR=Tax Roll Removal Requested; SC=Tax Roll Removal Confirmed; FL=Foreclosure Letter Sent; OL=Other Letter Sent; FI=Judicial Foreclosure Initiated; CP=County Payment Plan; FH=Judicial Foreclosure on Hold/Special Case; FC=Foreclosure Complete; LIT=Litigation Guarantee; LGL=Legal Fees and Costs; O=Other Fees; SO=Tax Roll Removal County Fee; PP=Payment Plan.

(3) Miscellaneous Codes: DB=Direct Bill Sent; BK=Declared Bankruptcy; PM=Partial Payment made, remainder delinquent.

City of Clayton

Delinquency Detail Report

Late Charges Calculated Through: 05/22/2026

Account ID	Due Date	Amount	Penalties	Fees (1)	Total	Delinquency Mgmt (2)	Misc (3)
CFD 2007-1 - CFD 2007-1 Citywide Landscaping Tax							
118-424-010	04/10/2026	151.86	15.19	0.00	167.05		
	Account Subtotal:	\$151.86	\$15.19	\$0.00	\$167.05		
118-424-014	12/10/2025	151.86	15.19	0.00	167.05		
	04/10/2026	151.86	15.19	0.00	167.05		
	Account Subtotal:	\$303.72	\$30.38	\$0.00	\$334.10		
118-432-020	12/10/2021	137.23	110.47	0.00	247.70	RL,DL	
	04/10/2022	137.23	110.47	0.00	247.70	RL,DL	
	12/10/2022	141.35	88.34	0.00	229.69	DL	
	04/10/2023	141.35	88.34	0.00	229.69	DL	
	12/10/2023	145.59	64.79	0.00	210.38	DL	
	04/10/2024	145.59	64.79	0.00	210.38	DL	
	12/10/2024	149.96	39.74	0.00	189.70	DL	
	04/10/2025	149.96	39.74	0.00	189.70	DL	
	12/10/2025	151.86	15.19	0.00	167.05	DL	
	04/10/2026	151.86	15.19	0.00	167.05	DL	
	Account Subtotal:	\$1,451.98	\$637.06	\$0.00	\$2,089.04		
118-443-006	04/10/2026	151.86	15.19	0.00	167.05		
	Account Subtotal:	\$151.86	\$15.19	\$0.00	\$167.05		
118-452-016	04/10/2026	151.86	15.19	0.00	167.05		
	Account Subtotal:	\$151.86	\$15.19	\$0.00	\$167.05		
118-460-005	12/10/2025	151.86	15.19	0.00	167.05		
	04/10/2026	151.86	15.19	0.00	167.05		
	Account Subtotal:	\$303.72	\$30.38	\$0.00	\$334.10		
118-460-017	12/10/2025	151.86	15.19	0.00	167.05		
	04/10/2026	151.86	15.19	0.00	167.05		
	Account Subtotal:	\$303.72	\$30.38	\$0.00	\$334.10		
118-460-027	12/10/2025	151.86	15.19	0.00	167.05		
	04/10/2026	151.86	15.19	0.00	167.05		
	Account Subtotal:	\$303.72	\$30.38	\$0.00	\$334.10		
118-460-066	04/10/2026	151.86	15.19	0.00	167.05		
	Account Subtotal:	\$151.86	\$15.19	\$0.00	\$167.05		

(1) Fees: This amount excludes Delinquency Management fees that were or will be collected in a subsequent billing.

(2) Delinquency Management (DM): RL=Reminder Letter Sent; DL=Demand Letter Sent; SR=Tax Roll Removal Requested; SC=Tax Roll Removal Confirmed; FL=Foreclosure Letter Sent; OL=Other Letter Sent; FI=Judicial Foreclosure Initiated; CP=County Payment Plan; FH=Judicial Foreclosure on Hold/Special Case; FC=Foreclosure Complete; LIT=Litigation Guarantee; LGL=Legal Fees and Costs; O=Other Fees; SO=Tax Roll Removal County Fee; PP=Payment Plan.

(3) Miscellaneous Codes: DB=Direct Bill Sent; BK=Declared Bankruptcy; PM=Partial Payment made, remainder delinquent.

City of Clayton

Delinquency Detail Report

Late Charges Calculated Through: 05/22/2026

Account ID	Due Date	Amount	Penalties	Fees (1)	Total	Delinquency Mgmt (2)	Misc (3)
CFD 2007-1 - CFD 2007-1 Citywide Landscaping Tax							
118-460-102	04/10/2026	151.86	15.19	0.00	167.05		
	Account Subtotal:	\$151.86	\$15.19	\$0.00	\$167.05		
118-470-027	04/10/2024	145.59	64.79	0.00	210.38	RL	
	12/10/2025	151.86	15.19	0.00	167.05	RL	
	04/10/2026	151.86	15.19	0.00	167.05	RL	
	Account Subtotal:	\$449.31	\$95.17	\$0.00	\$544.48		
118-480-040	04/10/2026	151.86	15.19	0.00	167.05		
	Account Subtotal:	\$151.86	\$15.19	\$0.00	\$167.05		
118-490-007	12/10/2025	151.86	15.19	0.00	167.05		
	04/10/2026	151.86	15.19	0.00	167.05		
	Account Subtotal:	\$303.72	\$30.38	\$0.00	\$334.10		
118-490-008	04/10/2026	151.86	15.19	0.00	167.05		
	Account Subtotal:	\$151.86	\$15.19	\$0.00	\$167.05		
118-490-022	04/10/2026	151.86	15.19	0.00	167.05		
	Account Subtotal:	\$151.86	\$15.19	\$0.00	\$167.05		
118-500-015	04/10/2026	151.86	15.19	0.00	167.05		
	Account Subtotal:	\$151.86	\$15.19	\$0.00	\$167.05		
118-510-029	04/10/2026	151.86	15.19	0.00	167.05		
	Account Subtotal:	\$151.86	\$15.19	\$0.00	\$167.05		
118-530-007	04/10/2026	151.86	15.19	0.00	167.05		
	Account Subtotal:	\$151.86	\$15.19	\$0.00	\$167.05		
118-530-020	04/10/2026	151.86	15.19	0.00	167.05		
	Account Subtotal:	\$151.86	\$15.19	\$0.00	\$167.05		
118-560-006	04/10/2026	151.86	15.19	0.00	167.05	RL	
	Account Subtotal:	\$151.86	\$15.19	\$0.00	\$167.05		
118-570-018	04/10/2026	151.86	15.19	0.00	167.05		
	Account Subtotal:	\$151.86	\$15.19	\$0.00	\$167.05		
118-580-035	04/10/2026	151.86	15.19	0.00	167.05		
	Account Subtotal:	\$151.86	\$15.19	\$0.00	\$167.05		
118-610-009	12/10/2025	151.86	15.19	0.00	167.05		
	04/10/2026	151.86	15.19	0.00	167.05		
	Account Subtotal:	\$303.72	\$30.38	\$0.00	\$334.10		

(1) Fees: This amount excludes Delinquency Management fees that were or will be collected in a subsequent billing.

(2) Delinquency Management (DM): RL=Reminder Letter Sent; DL=Demand Letter Sent; SR=Tax Roll Removal Requested; SC=Tax Roll Removal Confirmed; FL=Foreclosure Letter Sent; OL=Other Letter Sent; FI=Judicial Foreclosure Initiated; CP=County Payment Plan; FH=Judicial Foreclosure on Hold/Special Case; FC=Foreclosure Complete; LIT=Litigation Guarantee; LGL=Legal Fees and Costs; O=Other Fees; SO=Tax Roll Removal County Fee; PP=Payment Plan.

(3) Miscellaneous Codes: DB=Direct Bill Sent; BK=Declared Bankruptcy; PM=Partial Payment made, remainder delinquent.

City of Clayton

Delinquency Detail Report

Late Charges Calculated Through: 05/22/2026

Account ID	Due Date	Amount	Penalties	Fees (1)	Total	Delinquency Mgmt (2)	Misc (3)
CFD 2007-1 - CFD 2007-1 Citywide Landscaping Tax							
118-620-013	04/10/2026	151.86	15.19	0.00	167.05		
	Account Subtotal:	\$151.86	\$15.19	\$0.00	\$167.05		
118-620-026	12/10/2025	151.86	15.19	0.00	167.05		
	04/10/2026	151.86	15.19	0.00	167.05		
	Account Subtotal:	\$303.72	\$30.38	\$0.00	\$334.10		
118-620-037	04/10/2026	151.86	15.19	0.00	167.05		
	Account Subtotal:	\$151.86	\$15.19	\$0.00	\$167.05		
118-620-040	04/10/2026	151.86	15.19	0.00	167.05		
	Account Subtotal:	\$151.86	\$15.19	\$0.00	\$167.05		
118-630-027	04/10/2026	151.86	15.19	0.00	167.05		
	Account Subtotal:	\$151.86	\$15.19	\$0.00	\$167.05		
118-650-016	04/10/2026	151.86	15.19	0.00	167.05		
	Account Subtotal:	\$151.86	\$15.19	\$0.00	\$167.05		
118-670-031	04/10/2026	151.86	15.19	0.00	167.05		
	Account Subtotal:	\$151.86	\$15.19	\$0.00	\$167.05		
118-690-004	04/10/2026	151.86	15.19	0.00	167.05		
	Account Subtotal:	\$151.86	\$15.19	\$0.00	\$167.05		
118-690-021	04/10/2026	151.86	15.19	0.00	167.05		
	Account Subtotal:	\$151.86	\$15.19	\$0.00	\$167.05		
118-690-029	04/10/2026	151.86	15.19	0.00	167.05		
	Account Subtotal:	\$151.86	\$15.19	\$0.00	\$167.05		
118-690-033	04/10/2026	151.86	15.19	0.00	167.05		
	Account Subtotal:	\$151.86	\$15.19	\$0.00	\$167.05		
118-700-005	04/10/2026	151.86	15.19	0.00	167.05		
	Account Subtotal:	\$151.86	\$15.19	\$0.00	\$167.05		
118-700-014	12/10/2025	151.86	15.19	0.00	167.05		
	04/10/2026	151.86	15.19	0.00	167.05		
	Account Subtotal:	\$303.72	\$30.38	\$0.00	\$334.10		
119-013-002	04/10/2026	151.86	15.19	0.00	167.05		
	Account Subtotal:	\$151.86	\$15.19	\$0.00	\$167.05		
119-013-003	04/10/2026	151.86	15.19	0.00	167.05		
	Account Subtotal:	\$151.86	\$15.19	\$0.00	\$167.05		

(1) Fees: This amount excludes Delinquency Management fees that were or will be collected in a subsequent billing.

(2) Delinquency Management (DM): RL=Reminder Letter Sent; DL=Demand Letter Sent; SR=Tax Roll Removal Requested; SC=Tax Roll Removal Confirmed; FL=Foreclosure Letter Sent; OL=Other Letter Sent; FI=Judicial Foreclosure Initiated; CP=County Payment Plan; FH=Judicial Foreclosure on Hold/Special Case; FC=Foreclosure Complete; LIT=Litigation Guarantee; LGL=Legal Fees and Costs; O=Other Fees; SO=Tax Roll Removal County Fee; PP=Payment Plan.

(3) Miscellaneous Codes: DB=Direct Bill Sent; BK=Declared Bankruptcy; PM=Partial Payment made, remainder delinquent.

City of Clayton

Delinquency Detail Report

Late Charges Calculated Through: 05/22/2026

Account ID	Due Date	Amount	Penalties	Fees (1)	Total	Delinquency Mgmt (2)	Misc (3)
CFD 2007-1 - CFD 2007-1 Citywide Landscaping Tax							
119-013-004	04/10/2026	151.86	15.19	0.00	167.05		
	Account Subtotal:	\$151.86	\$15.19	\$0.00	\$167.05		
119-013-007	04/10/2026	151.86	15.19	0.00	167.05		
	Account Subtotal:	\$151.86	\$15.19	\$0.00	\$167.05		
119-013-008	04/10/2026	151.86	15.19	0.00	167.05		
	Account Subtotal:	\$151.86	\$15.19	\$0.00	\$167.05		
119-021-013	04/10/2026	151.86	15.19	0.00	167.05		
	Account Subtotal:	\$151.86	\$15.19	\$0.00	\$167.05		
119-021-019	04/10/2026	151.86	15.19	0.00	167.05		
	Account Subtotal:	\$151.86	\$15.19	\$0.00	\$167.05		
119-021-055	04/10/2026	151.86	15.19	0.00	167.05		
	Account Subtotal:	\$151.86	\$15.19	\$0.00	\$167.05		
119-021-070	12/10/2025	151.86	15.19	0.00	167.05		
	04/10/2026	151.86	15.19	0.00	167.05		
	Account Subtotal:	\$303.72	\$30.38	\$0.00	\$334.10		
119-022-008	12/10/2021	137.23	110.47	0.00	247.70	RL,DL	
	04/10/2022	137.23	110.47	0.00	247.70	RL,DL	
	12/10/2022	141.35	88.34	0.00	229.69	RL,DL	
	04/10/2023	141.35	88.34	0.00	229.69	DL	
	12/10/2023	145.59	64.79	0.00	210.38	DL	
	04/10/2024	145.59	64.79	0.00	210.38	DL	
	12/10/2024	149.96	39.74	0.00	189.70	DL	
	04/10/2025	149.96	39.74	0.00	189.70	DL	
	12/10/2025	151.86	15.19	0.00	167.05	DL	
	04/10/2026	151.86	15.19	0.00	167.05	DL	
	Account Subtotal:	\$1,451.98	\$637.06	\$0.00	\$2,089.04		
119-040-031	04/10/2026	151.86	15.19	0.00	167.05		
	Account Subtotal:	\$151.86	\$15.19	\$0.00	\$167.05		
119-102-014	04/10/2026	151.86	15.19	0.00	167.05		
	Account Subtotal:	\$151.86	\$15.19	\$0.00	\$167.05		
119-111-006	04/10/2026	151.86	15.19	0.00	167.05		
	Account Subtotal:	\$151.86	\$15.19	\$0.00	\$167.05		

(1) Fees: This amount excludes Delinquency Management fees that were or will be collected in a subsequent billing.

(2) Delinquency Management (DM): RL=Reminder Letter Sent; DL=Demand Letter Sent; SR=Tax Roll Removal Requested; SC=Tax Roll Removal Confirmed; FL=Foreclosure Letter Sent; OL=Other Letter Sent; FI=Judicial Foreclosure Initiated; CP=County Payment Plan; FH=Judicial Foreclosure on Hold/Special Case; FC=Foreclosure Complete; LIT=Litigation Guarantee; LGL=Legal Fees and Costs; O=Other Fees; SO=Tax Roll Removal County Fee; PP=Payment Plan.

(3) Miscellaneous Codes: DB=Direct Bill Sent; BK=Declared Bankruptcy; PM=Partial Payment made, remainder delinquent.

City of Clayton

Delinquency Detail Report

Late Charges Calculated Through: 05/22/2026

Account ID	Due Date	Amount	Penalties	Fees (1)	Total	Delinquency Mgmt (2)	Misc (3)
CFD 2007-1 - CFD 2007-1 Citywide Landscaping Tax							
119-113-006	04/10/2026	151.86	15.19	0.00	167.05		
	Account Subtotal:	\$151.86	\$15.19	\$0.00	\$167.05		
119-113-009	04/10/2026	151.86	15.19	0.00	167.05		
	Account Subtotal:	\$151.86	\$15.19	\$0.00	\$167.05		
119-113-012	04/10/2026	151.86	15.19	0.00	167.05		
	Account Subtotal:	\$151.86	\$15.19	\$0.00	\$167.05		
119-123-003	04/10/2026	151.86	15.19	0.00	167.05		
	Account Subtotal:	\$151.86	\$15.19	\$0.00	\$167.05		
119-142-005	04/10/2026	151.86	15.19	0.00	167.05		
	Account Subtotal:	\$151.86	\$15.19	\$0.00	\$167.05		
119-153-005	04/10/2026	151.86	15.19	0.00	167.05		
	Account Subtotal:	\$151.86	\$15.19	\$0.00	\$167.05		
119-173-001	04/10/2026	151.86	15.19	0.00	167.05		
	Account Subtotal:	\$151.86	\$15.19	\$0.00	\$167.05		
119-211-005	04/10/2026	151.86	15.19	0.00	167.05		
	Account Subtotal:	\$151.86	\$15.19	\$0.00	\$167.05		
119-212-006	04/10/2026	151.86	15.19	0.00	167.05		
	Account Subtotal:	\$151.86	\$15.19	\$0.00	\$167.05		
119-232-020	04/10/2026	151.86	15.19	0.00	167.05		
	Account Subtotal:	\$151.86	\$15.19	\$0.00	\$167.05		
119-232-035	04/10/2026	151.86	15.19	0.00	167.05		
	Account Subtotal:	\$151.86	\$15.19	\$0.00	\$167.05		
119-232-039	12/10/2025	151.86	15.19	0.00	167.05		
	04/10/2026	151.86	15.19	0.00	167.05		
	Account Subtotal:	\$303.72	\$30.38	\$0.00	\$334.10		
119-241-011	04/10/2026	151.86	15.19	0.00	167.05		
	Account Subtotal:	\$151.86	\$15.19	\$0.00	\$167.05		
119-242-033	04/10/2026	151.86	15.19	0.00	167.05		
	Account Subtotal:	\$151.86	\$15.19	\$0.00	\$167.05		

(1) Fees: This amount excludes Delinquency Management fees that were or will be collected in a subsequent billing.

(2) Delinquency Management (DM): RL=Reminder Letter Sent; DL=Demand Letter Sent; SR=Tax Roll Removal Requested; SC=Tax Roll Removal Confirmed; FL=Foreclosure Letter Sent; OL=Other Letter Sent; FI=Judicial Foreclosure Initiated; CP=County Payment Plan; FH=Judicial Foreclosure on Hold/Special Case; FC=Foreclosure Complete; LIT=Litigation Guarantee; LGL=Legal Fees and Costs; O=Other Fees; SO=Tax Roll Removal County Fee; PP=Payment Plan.

(3) Miscellaneous Codes: DB=Direct Bill Sent; BK=Declared Bankruptcy; PM=Partial Payment made, remainder delinquent.

City of Clayton

Delinquency Detail Report

Late Charges Calculated Through: 05/22/2026

Account ID	Due Date	Amount	Penalties	Fees (1)	Total	Delinquency Mgmt (2)	Misc (3)
CFD 2007-1 - CFD 2007-1 Citywide Landscaping Tax							
119-274-001	04/10/2022	137.23	110.47	0.00	247.70	RL,DL	
	12/10/2022	141.35	88.34	0.00	229.69	RL,DL	
	04/10/2023	141.35	88.34	0.00	229.69	RL,DL	
	04/10/2026	151.86	15.19	0.00	167.05	DL	
	Account Subtotal:	\$571.79	\$302.34	\$0.00	\$874.13		
119-275-009	04/10/2026	151.86	15.19	0.00	167.05		
	Account Subtotal:	\$151.86	\$15.19	\$0.00	\$167.05		
119-281-014	04/10/2026	151.86	15.19	0.00	167.05		
	Account Subtotal:	\$151.86	\$15.19	\$0.00	\$167.05		
119-290-017	04/10/2026	151.86	15.19	0.00	167.05		
	Account Subtotal:	\$151.86	\$15.19	\$0.00	\$167.05		
119-301-013	04/10/2026	151.86	15.19	0.00	167.05		
	Account Subtotal:	\$151.86	\$15.19	\$0.00	\$167.05		
119-301-015	04/10/2026	151.86	15.19	0.00	167.05		
	Account Subtotal:	\$151.86	\$15.19	\$0.00	\$167.05		
119-302-004	04/10/2026	151.86	15.19	0.00	167.05		
	Account Subtotal:	\$151.86	\$15.19	\$0.00	\$167.05		
119-362-004	04/10/2026	151.86	15.19	0.00	167.05		
	Account Subtotal:	\$151.86	\$15.19	\$0.00	\$167.05		
119-372-005	04/10/2026	151.86	15.19	0.00	167.05		
	Account Subtotal:	\$151.86	\$15.19	\$0.00	\$167.05		
119-411-001	04/10/2026	151.86	15.19	0.00	167.05		
	Account Subtotal:	\$151.86	\$15.19	\$0.00	\$167.05		
119-412-010	04/10/2026	151.86	15.19	0.00	167.05		
	Account Subtotal:	\$151.86	\$15.19	\$0.00	\$167.05		
119-412-033	12/10/2025	151.86	15.19	0.00	167.05		
	04/10/2026	151.86	15.19	0.00	167.05		
	Account Subtotal:	\$303.72	\$30.38	\$0.00	\$334.10		
119-421-025	04/10/2026	151.86	15.19	0.00	167.05		
	Account Subtotal:	\$151.86	\$15.19	\$0.00	\$167.05		
119-440-001	04/10/2026	151.86	15.19	0.00	167.05		
	Account Subtotal:	\$151.86	\$15.19	\$0.00	\$167.05		

(1) Fees: This amount excludes Delinquency Management fees that were or will be collected in a subsequent billing.

(2) Delinquency Management (DM): RL=Reminder Letter Sent; DL=Demand Letter Sent; SR=Tax Roll Removal Requested; SC=Tax Roll Removal Confirmed; FL=Foreclosure Letter Sent; OL=Other Letter Sent; FI=Judicial Foreclosure Initiated; CP=County Payment Plan; FH=Judicial Foreclosure on Hold/Special Case; FC=Foreclosure Complete; LIT=Litigation Guarantee; LGL=Legal Fees and Costs; O=Other Fees; SO=Tax Roll Removal County Fee; PP=Payment Plan.

(3) Miscellaneous Codes: DB=Direct Bill Sent; BK=Declared Bankruptcy; PM=Partial Payment made, remainder delinquent.

City of Clayton

Delinquency Detail Report

Late Charges Calculated Through: 05/22/2026

Account ID	Due Date	Amount	Penalties	Fees (1)	Total	Delinquency Mgmt (2)	Misc (3)
CFD 2007-1 - CFD 2007-1 Citywide Landscaping Tax							
119-440-017	12/10/2025	151.86	15.19	0.00	167.05		
	04/10/2026	151.86	15.19	0.00	167.05		
	Account Subtotal:	\$303.72	\$30.38	\$0.00	\$334.10		
119-462-001	04/10/2026	151.86	15.19	0.00	167.05		
	Account Subtotal:	\$151.86	\$15.19	\$0.00	\$167.05		
119-464-007	04/10/2026	151.86	15.19	0.00	167.05		
	Account Subtotal:	\$151.86	\$15.19	\$0.00	\$167.05		
119-472-001	04/10/2026	151.86	15.19	0.00	167.05		
	Account Subtotal:	\$151.86	\$15.19	\$0.00	\$167.05		
119-490-001	04/10/2026	151.86	15.19	0.00	167.05		
	Account Subtotal:	\$151.86	\$15.19	\$0.00	\$167.05		
119-490-017	04/10/2026	151.86	15.19	0.00	167.05		
	Account Subtotal:	\$151.86	\$15.19	\$0.00	\$167.05		
119-490-020	12/10/2025	151.86	15.19	0.00	167.05		
	04/10/2026	151.86	15.19	0.00	167.05		
	Account Subtotal:	\$303.72	\$30.38	\$0.00	\$334.10		
119-530-006	04/10/2022	137.23	110.47	0.00	247.70	RL,DL	
	12/10/2022	141.35	88.34	0.00	229.69	RL,DL	
	04/10/2023	141.35	88.34	0.00	229.69	RL,DL	
	12/10/2023	145.59	64.79	0.00	210.38	DL	
	04/10/2024	145.59	64.79	0.00	210.38	DL	
	12/10/2024	149.96	39.74	0.00	189.70	DL	
	04/10/2025	149.96	39.74	0.00	189.70	DL	
	04/10/2026	151.86	15.19	0.00	167.05	DL	
	Account Subtotal:	\$1,162.89	\$511.40	\$0.00	\$1,674.29		
119-530-015	04/10/2026	151.86	15.19	0.00	167.05		
	Account Subtotal:	\$151.86	\$15.19	\$0.00	\$167.05		
119-552-008	12/10/2023	145.59	64.79	0.00	210.38	RL,DL	
	04/10/2024	145.59	64.79	0.00	210.38	RL,DL	
	12/10/2024	149.96	39.74	0.00	189.70	RL,DL	
	04/10/2025	149.96	39.74	0.00	189.70	DL	
	Account Subtotal:	\$591.10	\$209.06	\$0.00	\$800.16		

(1) Fees: This amount excludes Delinquency Management fees that were or will be collected in a subsequent billing.

(2) Delinquency Management (DM): RL=Reminder Letter Sent; DL=Demand Letter Sent; SR=Tax Roll Removal Requested; SC=Tax Roll Removal Confirmed; FL=Foreclosure Letter Sent; OL=Other Letter Sent; FI=Judicial Foreclosure Initiated; CP=County Payment Plan; FH=Judicial Foreclosure on Hold/Special Case; FC=Foreclosure Complete; LIT=Litigation Guarantee; LGL=Legal Fees and Costs; O=Other Fees; SO=Tax Roll Removal County Fee; PP=Payment Plan.

(3) Miscellaneous Codes: DB=Direct Bill Sent; BK=Declared Bankruptcy; PM=Partial Payment made, remainder delinquent.

City of Clayton

Delinquency Detail Report

Late Charges Calculated Through: 05/22/2026

Account ID	Due Date	Amount	Penalties	Fees (1)	Total	Delinquency Mgmt (2)	Misc (3)
CFD 2007-1 - CFD 2007-1 Citywide Landscaping Tax							
119-555-003	04/10/2026	151.86	15.19	0.00	167.05		
	Account Subtotal:	\$151.86	\$15.19	\$0.00	\$167.05		
119-573-002	04/10/2026	151.86	15.19	0.00	167.05		
	Account Subtotal:	\$151.86	\$15.19	\$0.00	\$167.05		
119-573-014	04/10/2026	151.86	15.19	0.00	167.05		
	Account Subtotal:	\$151.86	\$15.19	\$0.00	\$167.05		
119-582-010	04/10/2026	151.86	15.19	0.00	167.05		
	Account Subtotal:	\$151.86	\$15.19	\$0.00	\$167.05		
119-591-006	04/10/2026	151.86	15.19	0.00	167.05		
	Account Subtotal:	\$151.86	\$15.19	\$0.00	\$167.05		
119-592-006	04/10/2026	151.86	15.19	0.00	167.05		
	Account Subtotal:	\$151.86	\$15.19	\$0.00	\$167.05		
119-593-004	04/10/2026	151.86	15.19	0.00	167.05		
	Account Subtotal:	\$151.86	\$15.19	\$0.00	\$167.05		
119-600-062	04/10/2026	151.86	15.19	0.00	167.05		
	Account Subtotal:	\$151.86	\$15.19	\$0.00	\$167.05		
119-610-027	04/10/2026	151.86	15.19	0.00	167.05		
	Account Subtotal:	\$151.86	\$15.19	\$0.00	\$167.05		
119-640-001	04/10/2026	151.86	15.19	0.00	167.05		
	Account Subtotal:	\$151.86	\$15.19	\$0.00	\$167.05		
120-033-010	04/10/2026	151.86	15.19	0.00	167.05		
	Account Subtotal:	\$151.86	\$15.19	\$0.00	\$167.05		
120-043-013	04/10/2026	151.86	15.19	0.00	167.05		
	Account Subtotal:	\$151.86	\$15.19	\$0.00	\$167.05		
120-043-028	04/10/2026	151.86	15.19	0.00	167.05		
	Account Subtotal:	\$151.86	\$15.19	\$0.00	\$167.05		
120-052-012	04/10/2026	151.86	15.19	0.00	167.05		
	Account Subtotal:	\$151.86	\$15.19	\$0.00	\$167.05		
120-104-001	12/10/2025	151.86	15.19	0.00	167.05		
	04/10/2026	151.86	15.19	0.00	167.05		
	Account Subtotal:	\$303.72	\$30.38	\$0.00	\$334.10		

(1) Fees: This amount excludes Delinquency Management fees that were or will be collected in a subsequent billing.

(2) Delinquency Management (DM): RL=Reminder Letter Sent; DL=Demand Letter Sent; SR=Tax Roll Removal Requested; SC=Tax Roll Removal Confirmed; FL=Foreclosure Letter Sent; OL=Other Letter Sent; FI=Judicial Foreclosure Initiated; CP=County Payment Plan; FH=Judicial Foreclosure on Hold/Special Case; FC=Foreclosure Complete; LIT=Litigation Guarantee; LGL=Legal Fees and Costs; O=Other Fees; SO=Tax Roll Removal County Fee; PP=Payment Plan.

(3) Miscellaneous Codes: DB=Direct Bill Sent; BK=Declared Bankruptcy; PM=Partial Payment made, remainder delinquent.

City of Clayton

Delinquency Detail Report

Late Charges Calculated Through: 05/22/2026

Account ID	Due Date	Amount	Penalties	Fees (1)	Total	Delinquency Mgmt (2)	Misc (3)
CFD 2007-1 - CFD 2007-1 Citywide Landscaping Tax							
120-105-021	04/10/2026	151.86	15.19	0.00	167.05		
	Account Subtotal:	\$151.86	\$15.19	\$0.00	\$167.05		
121-081-016	04/10/2026	151.86	15.19	0.00	167.05		
	Account Subtotal:	\$151.86	\$15.19	\$0.00	\$167.05		
121-081-023	04/10/2025	149.96	39.74	0.00	189.70	RL	
	12/10/2025	151.86	15.19	0.00	167.05	RL	
	04/10/2026	151.86	15.19	0.00	167.05	RL	
	Account Subtotal:	\$453.68	\$70.12	\$0.00	\$523.80		
121-082-002	12/10/2025	151.86	15.19	0.00	167.05		
	04/10/2026	151.86	15.19	0.00	167.05		
	Account Subtotal:	\$303.72	\$30.38	\$0.00	\$334.10		
121-083-003	12/10/2025	151.86	15.19	0.00	167.05		
	04/10/2026	151.86	15.19	0.00	167.05		
	Account Subtotal:	\$303.72	\$30.38	\$0.00	\$334.10		
121-170-003	04/10/2026	151.86	15.19	0.00	167.05		
	Account Subtotal:	\$151.86	\$15.19	\$0.00	\$167.05		
District Totals:	137 Accounts	\$29,215.45	\$4,771.09	\$0.00	\$33,986.54		
Report Totals:	137 Accounts	\$29,215.45	\$4,771.09	\$0.00	\$33,986.54		

(1) Fees: This amount excludes Delinquency Management fees that were or will be collected in a subsequent billing.

(2) Delinquency Management (DM): RL=Reminder Letter Sent; DL=Demand Letter Sent; SR=Tax Roll Removal Requested; SC=Tax Roll Removal Confirmed; FL=Foreclosure Letter Sent; OL=Other Letter Sent; FI=Judicial Foreclosure Initiated; CP=County Payment Plan; FH=Judicial Foreclosure on Hold/Special Case; FC=Foreclosure Complete; LIT=Litigation Guarantee; LGL=Legal Fees and Costs; O=Other Fees; SO=Tax Roll Removal County Fee; PP=Payment Plan.

(3) Miscellaneous Codes: DB=Direct Bill Sent; BK=Declared Bankruptcy; PM=Partial Payment made, remainder delinquent.

7. FISCAL YEAR 2026/27 SPECIAL TAX ROLL

The following pages show the 2026/27 Special Tax Roll for the District.

City of Clayton
CFD 2007-1 Citywide Landscaping Tax
Final Billing Detail Report for Fiscal Year 2026/27

APN	Situs Address	Status	Maximum Special Tax	Levy
078-020-019	1102 OAKWOOD CIR	Residential	\$312.84	\$312.84
078-020-020	1104 OAKWOOD CIR	Residential	312.84	312.84
078-020-021	1106 OAKWOOD CIR	Residential	312.84	312.84
078-020-022	1108 OAKWOOD CIR	Residential	312.84	312.84
078-020-023	1110 OAKWOOD CIR	Residential	312.84	312.84
078-020-026	1116 OAKWOOD CIR	Residential	312.84	312.84
078-020-027	1118 OAKWOOD CIR	Residential	312.84	312.84
078-020-028	1120 OAKWOOD CIR	Residential	312.84	312.84
078-020-029	1101 OAKWOOD CIR	Residential	312.84	312.84
078-020-030	1103 OAKWOOD CIR	Residential	312.84	312.84
078-020-031	1105 OAKWOOD CIR	Residential	312.84	312.84
078-020-032	1109 OAKWOOD CIR	Residential	312.84	312.84
078-020-033	1115 OAKWOOD CIR	Residential	312.84	312.84
078-020-034	1119 OAKWOOD CIR	Residential	312.84	312.84
078-020-040	8140 MARSH CREEK RD	Residential	312.84	312.84
078-020-041	8106 MARSH CREEK RD	Residential	312.84	312.84
078-020-042	8114 MARSH CREEK RD	Residential	312.84	312.84
078-020-043	1112 OAKWOOD CIR	Residential	312.84	312.84
078-020-044	1114 OAKWOOD CIR	Residential	312.84	312.84
078-020-045	MARSH CREEK RD	Residential	312.84	312.84
078-020-046	8120-8130 MARSH CREEK RD	Residential	312.84	312.84
118-020-029	5701 CLAYTON RD	Non-Residential	4,066.94	4,066.94
118-031-012	5484 TARA DR	Residential	312.84	312.84
118-031-037	1508-1520 KIRKER PASS RD	Non-Residential	625.68	625.68
118-031-038	5421 CLAYTON RD	Non-Residential	312.84	312.84
118-031-049	5433-5437 CLAYTON RD	Non-Residential	1,564.21	1,564.21
118-031-051	5441-5443 CLAYTON RD	Non-Residential	312.84	312.84
118-031-052	5439 CLAYTON RD	Non-Residential	312.84	312.84
118-031-054	1578 KIRKER PASS RD	Non-Residential	1,251.36	1,251.36
118-031-055	1730-1740 KIRKER PASS RD	Non-Residential	625.68	625.68
118-031-056	5431 CLAYTON RD	Non-Residential	1,564.21	1,564.21
118-031-057	1536 KIRKER PASS RD	Non-Residential	312.84	312.84
118-061-001	1554 N MITCHELL CANYON RD	Residential	312.84	312.84
118-061-002	1548 N MITCHELL CANYON RD	Residential	312.84	312.84
118-061-003	1542 N MITCHELL CANYON RD	Residential	312.84	312.84
118-061-004	1536 N MITCHELL CANYON RD	Residential	312.84	312.84
118-061-005	5901 WALLACE DR	Residential	312.84	312.84
118-061-006	5907 WALLACE DR	Residential	312.84	312.84
118-061-007	5915 WALLACE DR	Residential	312.84	312.84
118-062-001	5900 WALLACE DR	Residential	312.84	312.84
118-062-002	1512 N MITCHELL CANYON RD	Residential	312.84	312.84
118-062-003	1506 N MITCHELL CANYON RD	Residential	312.84	312.84

Slight variances may occur due to rounding

City of Clayton
CFD 2007-1 Citywide Landscaping Tax
Final Billing Detail Report for Fiscal Year 2026/27

APN	Situs Address	Status	Maximum Special Tax	Levy
118-062-004	1500 N MITCHELL CANYON RD	Residential	312.84	312.84
118-062-009	1498 N MITCHELL CANYON RD	Residential	312.84	312.84
118-062-010	5855 CLAYTON RD	Residential	312.84	312.84
118-062-011	5859 CLAYTON RD	Residential	312.84	312.84
118-063-002	1507 N MITCHELL CANYON RD	Residential	312.84	312.84
118-063-003	1513 N MITCHELL CANYON RD	Residential	312.84	312.84
118-063-004	1519 N MITCHELL CANYON RD	Residential	312.84	312.84
118-063-005	1525 N MITCHELL CANYON RD	Residential	312.84	312.84
118-063-006	1531 N MITCHELL CANYON RD	Residential	312.84	312.84
118-063-007	1537 N MITCHELL CANYON RD	Residential	312.84	312.84
118-063-008	1543 N MITCHELL CANYON RD	Residential	312.84	312.84
118-063-009	1501 N MITCHELL CANYON RD	Residential	312.84	312.84
118-064-001	5891 CAULFIELD DR	Residential	312.84	312.84
118-064-002	1555 N MITCHELL CANYON RD	Residential	312.84	312.84
118-071-001	9 EASTBROOK CT	Residential	312.84	312.84
118-071-002	17 EASTBROOK CT	Residential	312.84	312.84
118-071-003	23 EASTBROOK CT	Residential	312.84	312.84
118-071-004	29 EASTBROOK CT	Residential	312.84	312.84
118-071-005	35 EASTBROOK CT	Residential	312.84	312.84
118-071-006	41 EASTBROOK CT	Residential	312.84	312.84
118-071-007	47 EASTBROOK CT	Residential	312.84	312.84
118-071-008	48 EASTBROOK CT	Residential	312.84	312.84
118-071-009	42 EASTBROOK CT	Residential	312.84	312.84
118-071-010	36 EASTBROOK CT	Residential	312.84	312.84
118-071-011	30 EASTBROOK CT	Residential	312.84	312.84
118-071-012	24 EASTBROOK CT	Residential	312.84	312.84
118-071-013	18 EASTBROOK CT	Residential	312.84	312.84
118-071-014	5586 SOUTHBROOK DR	Residential	312.84	312.84
118-071-015	1530 N EL CAMINO DR	Residential	312.84	312.84
118-071-016	1524 N EL CAMINO DR	Residential	312.84	312.84
118-071-017	1518 N EL CAMINO DR	Residential	312.84	312.84
118-071-018	1512 N EL CAMINO DR	Residential	312.84	312.84
118-071-019	1506 N EL CAMINO DR	Residential	312.84	312.84
118-071-020	1500 N EL CAMINO DR	Residential	312.84	312.84
118-072-001	1501 N EL CAMINO DR	Residential	312.84	312.84
118-072-002	1509 N EL CAMINO DR	Residential	312.84	312.84
118-072-003	1515 N EL CAMINO DR	Residential	312.84	312.84
118-072-004	1523 N EL CAMINO DR	Residential	312.84	312.84
118-072-005	5574 SOUTHBROOK DR	Residential	312.84	312.84
118-072-006	5566 SOUTHBROOK DR	Residential	312.84	312.84
118-072-007	5560 SOUTHBROOK DR	Residential	312.84	312.84
118-072-008	19 WESTBROOK CT	Residential	312.84	312.84

Slight variances may occur due to rounding

City of Clayton
CFD 2007-1 Citywide Landscaping Tax
Final Billing Detail Report for Fiscal Year 2026/27

APN	Situs Address	Status	Maximum Special Tax	Levy
118-072-009	25 WESTBROOK CT	Residential	312.84	312.84
118-072-010	33 WESTBROOK CT	Residential	312.84	312.84
118-072-011	39 WESTBROOK CT	Residential	312.84	312.84
118-072-012	34 WESTBROOK CT	Residential	312.84	312.84
118-072-013	28 WESTBROOK CT	Residential	312.84	312.84
118-072-014	22 WESTBROOK CT	Residential	312.84	312.84
118-072-015	16 WESTBROOK CT	Residential	312.84	312.84
118-072-016	5550 SOUTHBROOK DR	Residential	312.84	312.84
118-073-001	5545 SOUTHBROOK DR	Residential	312.84	312.84
118-073-002	5551 SOUTHBROOK DR	Residential	312.84	312.84
118-073-003	5555 SOUTHBROOK DR	Residential	312.84	312.84
118-073-004	5563 SOUTHBROOK DR	Residential	312.84	312.84
118-073-005	5569 SOUTHBROOK DR	Residential	312.84	312.84
118-073-006	5575 SOUTHBROOK DR	Residential	312.84	312.84
118-074-001	1542 N EL CAMINO DR	Residential	312.84	312.84
118-074-002	5587 SOUTHBROOK DR	Residential	312.84	312.84
118-074-003	5593 SOUTHBROOK DR	Residential	312.84	312.84
118-074-004	5599 SOUTHBROOK DR	Residential	312.84	312.84
118-081-001	1561 N MITCHELL CANYON RD	Residential	312.84	312.84
118-081-002	1567 N MITCHELL CANYON RD	Residential	312.84	312.84
118-081-003	1573 N MITCHELL CANYON RD	Residential	312.84	312.84
118-081-004	1579 N MITCHELL CANYON RD	Residential	312.84	312.84
118-081-005	1585 N MITCHELL CANYON RD	Residential	312.84	312.84
118-081-006	1591 N MITCHELL CANYON RD	Residential	312.84	312.84
118-082-001	1588 N MITCHELL CANYON RD	Residential	312.84	312.84
118-082-002	1582 N MITCHELL CANYON RD	Residential	312.84	312.84
118-082-003	1576 N MITCHELL CANYON RD	Residential	312.84	312.84
118-082-004	5903 CARDINET DR	Residential	312.84	312.84
118-082-005	5909 CARDINET DR	Residential	312.84	312.84
118-082-006	5917 CARDINET DR	Residential	312.84	312.84
118-082-007	5923 CARDINET DR	Residential	312.84	312.84
118-082-008	5929 CARDINET DR	Residential	312.84	312.84
118-082-009	5935 CARDINET DR	Residential	312.84	312.84
118-082-010	5941 CARDINET DR	Residential	312.84	312.84
118-082-011	5947 CARDINET DR	Residential	312.84	312.84
118-082-012	5953 CARDINET DR	Residential	312.84	312.84
118-082-013	5959 CARDINET DR	Residential	312.84	312.84
118-082-014	5965 CARDINET DR	Residential	312.84	312.84
118-082-015	5971 CARDINET DR	Residential	312.84	312.84
118-083-001	5968 CARDINET DR	Residential	312.84	312.84
118-083-002	5962 CARDINET DR	Residential	312.84	312.84
118-083-003	5956 CARDINET DR	Residential	312.84	312.84

Slight variances may occur due to rounding

City of Clayton
CFD 2007-1 Citywide Landscaping Tax
Final Billing Detail Report for Fiscal Year 2026/27

APN	Situs Address	Status	Maximum Special Tax	Levy
118-083-004	5950 CARDINET DR	Residential	312.84	312.84
118-083-005	5944 CARDINET DR	Residential	312.84	312.84
118-083-006	5938 CARDINET DR	Residential	312.84	312.84
118-083-007	5932 CARDINET DR	Residential	312.84	312.84
118-083-008	5926 CARDINET DR	Residential	312.84	312.84
118-083-009	5904 CARDINET DR	Residential	312.84	312.84
118-091-001	5922 WALLACE DR	Residential	312.84	312.84
118-091-002	5930 WALLACE DR	Residential	312.84	312.84
118-091-003	5938 WALLACE DR	Residential	312.84	312.84
118-091-004	5946 WALLACE DR	Residential	312.84	312.84
118-091-005	5954 WALLACE DR	Residential	312.84	312.84
118-091-006	5962 WALLACE DR	Residential	312.84	312.84
118-091-007	5970 WALLACE DR	Residential	312.84	312.84
118-091-008	5978 WALLACE DR	Residential	312.84	312.84
118-091-009	5988 WALLACE DR	Residential	312.84	312.84
118-091-010	6000 CARDINET DR	Residential	312.84	312.84
118-092-001	6001 CARDINET DR	Residential	312.84	312.84
118-092-002	5995 CARDINET DR	Residential	312.84	312.84
118-092-003	5987 CARDINET DR	Residential	312.84	312.84
118-092-004	5983 CARDINET DR	Residential	312.84	312.84
118-092-005	5977 CARDINET DR	Residential	312.84	312.84
118-093-001	5974 CARDINET DR	Residential	312.84	312.84
118-093-002	5980 CARDINET DR	Residential	312.84	312.84
118-093-003	5986 CARDINET DR	Residential	312.84	312.84
118-093-004	5979 WALLACE DR	Residential	312.84	312.84
118-093-005	5965 WALLACE DR	Residential	312.84	312.84
118-093-006	5943 WALLACE DR	Residential	312.84	312.84
118-093-007	5931 WALLACE DR	Residential	312.84	312.84
118-093-008	5923 WALLACE DR	Residential	312.84	312.84
118-101-003	33 MARQUETTE CT	Residential	312.84	312.84
118-101-004	37 MARQUETTE CT	Residential	312.84	312.84
118-101-005	3 XAVIER PL	Residential	312.84	312.84
118-101-006	7 XAVIER PL	Residential	312.84	312.84
118-101-007	11 XAVIER PL	Residential	312.84	312.84
118-101-008	12 XAVIER PL	Residential	312.84	312.84
118-101-009	8 XAVIER PL	Residential	312.84	312.84
118-101-010	55 MARQUETTE CT	Residential	312.84	312.84
118-101-011	63 MARQUETTE CT	Residential	312.84	312.84
118-101-012	67 MARQUETTE CT	Residential	312.84	312.84
118-101-013	66 MARQUETTE CT	Residential	312.84	312.84
118-101-014	60 MARQUETTE CT	Residential	312.84	312.84
118-101-015	54 MARQUETTE CT	Residential	312.84	312.84

Slight variances may occur due to rounding

City of Clayton
CFD 2007-1 Citywide Landscaping Tax
Final Billing Detail Report for Fiscal Year 2026/27

APN	Situs Address	Status	Maximum Special Tax	Levy
118-101-016	48 MARQUETTE CT	Residential	312.84	312.84
118-101-017	42 MARQUETTE CT	Residential	312.84	312.84
118-101-018	36 MARQUETTE CT	Residential	312.84	312.84
118-101-019	30 MARQUETTE CT	Residential	312.84	312.84
118-101-020	5518 SOUTHBROOK DR	Residential	312.84	312.84
118-101-021	5510 SOUTHBROOK DR	Residential	312.84	312.84
118-101-023	5540 SOUTHBROOK DR	Residential	312.84	312.84
118-101-024	5544 SOUTHBROOK DR	Residential	312.84	312.84
118-101-025	5555 CLAYTON RD	Non-Residential	938.52	938.52
118-102-001	5509 SOUTHBROOK DR	Residential	312.84	312.84
118-102-002	5511 SOUTHBROOK DR	Residential	312.84	312.84
118-102-003	5523 SOUTHBROOK DR	Residential	312.84	312.84
118-102-005	5533 SOUTHBROOK DR	Residential	312.84	312.84
118-102-006	5539 SOUTHBROOK DR	Residential	312.84	312.84
118-102-008	5513 SOUTHBROOK DR	Residential	312.84	312.84
118-102-009	5515 SOUTHBROOK DR	Residential	312.84	312.84
118-102-010	5527 SOUTHBROOK DR	Residential	312.84	312.84
118-102-011	5521 SOUTHBROOK DR	Residential	312.84	312.84
118-110-001	5565 MORNINGSIDE DR	Residential	312.84	312.84
118-110-002	5567 MORNINGSIDE DR	Residential	312.84	312.84
118-110-004	5577 MORNINGSIDE DR	Residential	312.84	312.84
118-110-006	5589 MORNINGSIDE DR	Residential	312.84	312.84
118-110-007	5597 MORNINGSIDE DR	Residential	312.84	312.84
118-110-008	5599 MORNINGSIDE DR	Residential	312.84	312.84
118-110-009	5569 MORNINGSIDE DR	Residential	312.84	312.84
118-110-010	5571 MORNINGSIDE DR	Residential	312.84	312.84
118-110-011	5569 MORNINGSIDE DR	Residential	312.84	312.84
118-163-001	1500 HAVILAND CT	Residential	312.84	312.84
118-163-002	1504 HAVILAND CT	Residential	312.84	312.84
118-163-003	1508 HAVILAND CT	Residential	312.84	312.84
118-164-001	1509 HAVILAND CT	Residential	312.84	312.84
118-164-002	1505 HAVILAND CT	Residential	312.84	312.84
118-164-003	1501 HAVILAND CT	Residential	312.84	312.84
118-164-004	5471 TARA DR	Residential	312.84	312.84
118-164-005	1500 TARA CT	Residential	312.84	312.84
118-164-006	1501 TARA CT	Residential	312.84	312.84
118-164-007	1505 TARA CT	Residential	312.84	312.84
118-164-008	1509 TARA CT	Residential	312.84	312.84
118-164-009	1515 TARA CT	Residential	312.84	312.84
118-164-010	1519 TARA CT	Residential	312.84	312.84
118-164-011	1523 TARA CT	Residential	312.84	312.84
118-164-012	1527 TARA CT	Residential	312.84	312.84

Slight variances may occur due to rounding

City of Clayton
CFD 2007-1 Citywide Landscaping Tax
Final Billing Detail Report for Fiscal Year 2026/27

APN	Situs Address	Status	Maximum Special Tax	Levy
118-164-013	5472 TARA DR	Residential	312.84	312.84
118-164-014	5474 TARA DR	Residential	312.84	312.84
118-164-015	5476 TARA DR	Residential	312.84	312.84
118-164-016	5478 TARA DR	Residential	312.84	312.84
118-164-017	5480 TARA DR	Residential	312.84	312.84
118-164-018	1501 OHARA CT	Residential	312.84	312.84
118-164-019	1505 OHARA CT	Residential	312.84	312.84
118-164-020	1509 OHARA CT	Residential	312.84	312.84
118-164-021	1515 OHARA CT	Residential	312.84	312.84
118-164-022	1519 OHARA CT	Residential	312.84	312.84
118-164-023	1523 OHARA CT	Residential	312.84	312.84
118-164-024	1527 OHARA CT	Residential	312.84	312.84
118-164-025	1531 OHARA CT	Residential	312.84	312.84
118-164-026	1535 OHARA CT	Residential	312.84	312.84
118-164-027	1539 OHARA CT	Residential	312.84	312.84
118-164-028	1543 OHARA CT	Residential	312.84	312.84
118-164-029	1547 OHARA CT	Residential	312.84	312.84
118-164-030	1551 OHARA CT	Residential	312.84	312.84
118-164-031	1555 OHARA CT	Residential	312.84	312.84
118-164-032	1559 OHARA CT	Residential	312.84	312.84
118-164-033	1563 OHARA CT	Residential	312.84	312.84
118-164-034	1562 OHARA CT	Residential	312.84	312.84
118-164-035	1558 OHARA CT	Residential	312.84	312.84
118-164-036	1554 OHARA CT	Residential	312.84	312.84
118-164-037	1550 OHARA CT	Residential	312.84	312.84
118-164-038	1546 OHARA CT	Residential	312.84	312.84
118-164-039	1542 OHARA CT	Residential	312.84	312.84
118-164-040	1538 OHARA CT	Residential	312.84	312.84
118-164-041	1514 OHARA CT	Residential	312.84	312.84
118-164-042	1510 OHARA CT	Residential	312.84	312.84
118-164-043	1506 OHARA CT	Residential	312.84	312.84
118-164-045	1529 HAVILAND PL	Residential	312.84	312.84
118-164-046	1533 HAVILAND PL	Residential	312.84	312.84
118-164-047	1537 HAVILAND PL	Residential	312.84	312.84
118-164-048	1541 HAVILAND PL	Residential	312.84	312.84
118-164-049	1545 HAVILAND PL	Residential	312.84	312.84
118-164-050	1549 HAVILAND PL	Residential	312.84	312.84
118-164-051	1553 HAVILAND PL	Residential	312.84	312.84
118-164-052	1557 HAVILAND PL	Residential	312.84	312.84
118-164-053	1554 HAVILAND PL	Residential	312.84	312.84
118-164-054	1550 HAVILAND PL	Residential	312.84	312.84
118-164-055	1546 HAVILAND PL	Residential	312.84	312.84

Slight variances may occur due to rounding

City of Clayton
CFD 2007-1 Citywide Landscaping Tax
Final Billing Detail Report for Fiscal Year 2026/27

APN	Situs Address	Status	Maximum Special Tax	Levy
118-164-056	1542 HAVILAND PL	Residential	312.84	312.84
118-164-057	1538 HAVILAND PL	Residential	312.84	312.84
118-164-058	1534 HAVILAND PL	Residential	312.84	312.84
118-164-059	1530 HAVILAND PL	Residential	312.84	312.84
118-164-060	1526 HAVILAND PL	Residential	312.84	312.84
118-164-061	1522 HAVILAND PL	Residential	312.84	312.84
118-164-062	1518 HAVILAND PL	Residential	312.84	312.84
118-164-076	5482 TARA DR	Residential	312.84	312.84
118-164-080	5475 TARA DR	Residential	312.84	312.84
118-164-081	5473 TARA DR	Residential	312.84	312.84
118-164-085	5479 TARA DR	Residential	312.84	312.84
118-164-086	5477 TARA DR	Residential	312.84	312.84
118-211-001	2 ALEF CT	Residential	312.84	312.84
118-211-002	8 ALEF CT	Residential	312.84	312.84
118-211-003	14 ALEF CT	Residential	312.84	312.84
118-211-004	11 ALEF CT	Residential	312.84	312.84
118-211-005	7 ALEF CT	Residential	312.84	312.84
118-211-006	1 ALEF CT	Residential	312.84	312.84
118-211-007	2 WHITT CT	Residential	312.84	312.84
118-211-008	8 WHITT CT	Residential	312.84	312.84
118-211-009	14 WHITT CT	Residential	312.84	312.84
118-211-010	11 WHITT CT	Residential	312.84	312.84
118-211-011	7 WHITT CT	Residential	312.84	312.84
118-211-012	1 WHITT CT	Residential	312.84	312.84
118-211-013	5634 SOUTHBROOK DR	Residential	312.84	312.84
118-211-014	5640 SOUTHBROOK DR	Residential	312.84	312.84
118-211-015	5646 SOUTHBROOK DR	Residential	312.84	312.84
118-212-001	5647 SOUTHBROOK DR	Residential	312.84	312.84
118-212-002	5641 SOUTHBROOK DR	Residential	312.84	312.84
118-212-003	5635 SOUTHBROOK DR	Residential	312.84	312.84
118-212-004	2 CASEY GLEN CT	Residential	312.84	312.84
118-212-005	8 CASEY GLEN CT	Residential	312.84	312.84
118-212-006	14 CASEY GLEN CT	Residential	312.84	312.84
118-212-007	11 CASEY GLEN CT	Residential	312.84	312.84
118-212-008	7 CASEY GLEN CT	Residential	312.84	312.84
118-212-009	1 CASEY GLEN CT	Residential	312.84	312.84
118-212-012	2 RACHEL RANCH CT	Residential	312.84	312.84
118-212-013	4 RACHEL RANCH CT	Residential	312.84	312.84
118-212-014	6 RACHEL RANCH CT	Residential	312.84	312.84
118-212-015	8 RACHEL RANCH CT	Residential	312.84	312.84
118-212-016	7 RACHEL RANCH CT	Residential	312.84	312.84
118-212-017	5 RACHEL RANCH CT	Residential	312.84	312.84

Slight variances may occur due to rounding

City of Clayton
CFD 2007-1 Citywide Landscaping Tax
Final Billing Detail Report for Fiscal Year 2026/27

APN	Situs Address	Status	Maximum Special Tax	Levy
118-212-018	3 RACHEL RANCH CT	Residential	312.84	312.84
118-212-019	1 RACHEL RANCH CT	Residential	312.84	312.84
118-221-001	5884 CAULFIELD DR	Residential	312.84	312.84
118-221-002	607 BLACK POINT CT	Residential	312.84	312.84
118-221-003	615 BLACK POINT CT	Residential	312.84	312.84
118-221-004	620 BLACK POINT CT	Residential	312.84	312.84
118-221-005	614 BLACK POINT CT	Residential	312.84	312.84
118-221-006	608 BLACK POINT CT	Residential	312.84	312.84
118-221-007	5878 CAULFIELD DR	Residential	312.84	312.84
118-221-008	501 CAULFIELD CT	Residential	312.84	312.84
118-221-009	507 CAULFIELD CT	Residential	312.84	312.84
118-221-010	515 CAULFIELD CT	Residential	312.84	312.84
118-221-011	514 CAULFIELD CT	Residential	312.84	312.84
118-221-012	508 CAULFIELD CT	Residential	312.84	312.84
118-221-013	5866 CAULFIELD DR	Residential	312.84	312.84
118-221-014	5860 CAULFIELD DR	Residential	312.84	312.84
118-221-015	201 JEFFRY RANCH PL	Residential	312.84	312.84
118-221-016	207 JEFFRY RANCH PL	Residential	312.84	312.84
118-221-017	215 JEFFRY RANCH PL	Residential	312.84	312.84
118-221-018	221 JEFFRY RANCH PL	Residential	312.84	312.84
118-221-019	227 JEFFRY RANCH PL	Residential	312.84	312.84
118-221-020	233 JEFFRY RANCH PL	Residential	312.84	312.84
118-221-021	239 JEFFRY RANCH PL	Residential	312.84	312.84
118-221-022	245 JEFFRY RANCH PL	Residential	312.84	312.84
118-221-023	251 JEFFRY RANCH PL	Residential	312.84	312.84
118-221-024	250 JEFFRY RANCH PL	Residential	312.84	312.84
118-221-025	244 JEFFRY RANCH PL	Residential	312.84	312.84
118-221-026	238 JEFFRY RANCH PL	Residential	312.84	312.84
118-221-027	232 JEFFRY RANCH PL	Residential	312.84	312.84
118-221-028	226 JEFFRY RANCH PL	Residential	312.84	312.84
118-221-029	220 JEFFRY RANCH PL	Residential	312.84	312.84
118-221-030	214 JEFFRY RANCH PL	Residential	312.84	312.84
118-221-031	208 JEFFRY RANCH PL	Residential	312.84	312.84
118-221-032	202 JEFFRY RANCH PL	Residential	312.84	312.84
118-222-001	101 JEFFRY RANCH CT	Residential	312.84	312.84
118-222-002	107 JEFFRY RANCH CT	Residential	312.84	312.84
118-222-003	115 JEFFRY RANCH CT	Residential	312.84	312.84
118-222-004	121 JEFFRY RANCH CT	Residential	312.84	312.84
118-222-005	127 JEFFRY RANCH CT	Residential	312.84	312.84
118-222-006	133 JEFFRY RANCH CT	Residential	312.84	312.84
118-222-007	126 JEFFRY RANCH CT	Residential	312.84	312.84
118-222-008	120 JEFFRY RANCH CT	Residential	312.84	312.84

Slight variances may occur due to rounding

City of Clayton
CFD 2007-1 Citywide Landscaping Tax
Final Billing Detail Report for Fiscal Year 2026/27

APN	Situs Address	Status	Maximum Special Tax	Levy
118-222-009	114 JEFFRY RANCH CT	Residential	312.84	312.84
118-222-010	108 JEFFRY RANCH CT	Residential	312.84	312.84
118-222-011	1507 N ATCHINSON STAGE RD	Residential	312.84	312.84
118-222-012	1515 N ATCHINSON STAGE RD	Residential	312.84	312.84
118-222-013	1521 N ATCHINSON STAGE RD	Residential	312.84	312.84
118-222-014	1527 N ATCHINSON STAGE RD	Residential	312.84	312.84
118-222-015	1533 N ATCHINSON STAGE RD	Residential	312.84	312.84
118-222-016	1539 N ATCHINSON STAGE RD	Residential	312.84	312.84
118-222-017	301 DIABLO CREEK CT	Residential	312.84	312.84
118-222-018	307 DIABLO CREEK CT	Residential	312.84	312.84
118-222-019	315 DIABLO CREEK CT	Residential	312.84	312.84
118-222-020	314 DIABLO CREEK CT	Residential	312.84	312.84
118-222-021	308 DIABLO CREEK CT	Residential	312.84	312.84
118-222-022	302 DIABLO CREEK CT	Residential	312.84	312.84
118-230-001	5801 CAULFIELD DR	Residential	312.84	312.84
118-230-003	401 DIABLO CREEK PL	Residential	312.84	312.84
118-230-004	407 DIABLO CREEK PL	Residential	312.84	312.84
118-230-005	415 DIABLO CREEK PL	Residential	312.84	312.84
118-230-006	421 DIABLO CREEK PL	Residential	312.84	312.84
118-230-007	414 DIABLO CREEK PL	Residential	312.84	312.84
118-230-008	408 DIABLO CREEK PL	Residential	312.84	312.84
118-230-009	402 DIABLO CREEK PL	Residential	312.84	312.84
118-230-010	5801 CAULFIELD DR	Residential	312.84	312.84
118-230-011	5861 CAULFIELD DR	Residential	312.84	312.84
118-230-012	5867 CAULFIELD DR	Residential	312.84	312.84
118-230-013	5873 CAULFIELD DR	Residential	312.84	312.84
118-230-014	701 BLACK POINT PL	Residential	312.84	312.84
118-230-015	707 BLACK POINT PL	Residential	312.84	312.84
118-230-016	715 BLACK POINT PL	Residential	312.84	312.84
118-230-017	721 BLACK POINT PL	Residential	312.84	312.84
118-230-018	727 BLACK POINT PL	Residential	312.84	312.84
118-230-019	733 BLACK POINT PL	Residential	312.84	312.84
118-230-020	739 BLACK POINT PL	Residential	312.84	312.84
118-230-021	734 BLACK POINT PL	Residential	312.84	312.84
118-230-022	728 BLACK POINT PL	Residential	312.84	312.84
118-230-023	720 BLACK POINT PL	Residential	312.84	312.84
118-230-024	708 BLACK POINT PL	Residential	312.84	312.84
118-230-025	5885 CAULFIELD DR	Residential	312.84	312.84
118-310-001	101 HURD PL	Residential	312.84	312.84
118-310-002	107 HURD PL	Residential	312.84	312.84
118-310-003	113 HURD PL	Residential	312.84	312.84
118-310-004	119 HURD PL	Residential	312.84	312.84

Slight variances may occur due to rounding

City of Clayton
CFD 2007-1 Citywide Landscaping Tax
Final Billing Detail Report for Fiscal Year 2026/27

APN	Situs Address	Status	Maximum Special Tax	Levy
118-310-005	125 HURD PL	Residential	312.84	312.84
118-310-006	131 HURD PL	Residential	312.84	312.84
118-310-007	137 HURD PL	Residential	312.84	312.84
118-310-008	143 HURD PL	Residential	312.84	312.84
118-310-009	149 HURD PL	Residential	312.84	312.84
118-310-010	201 SOUTHBROOK PL	Residential	312.84	312.84
118-310-011	207 SOUTHBROOK PL	Residential	312.84	312.84
118-310-012	213 SOUTHBROOK PL	Residential	312.84	312.84
118-310-013	219 SOUTHBROOK PL	Residential	312.84	312.84
118-310-014	225 SOUTHBROOK PL	Residential	312.84	312.84
118-310-015	231 SOUTHBROOK PL	Residential	312.84	312.84
118-310-016	237 SOUTHBROOK PL	Residential	312.84	312.84
118-310-017	243 SOUTHBROOK PL	Residential	312.84	312.84
118-310-018	301 ALEXANDER PL	Residential	312.84	312.84
118-310-019	307 ALEXANDER PL	Residential	312.84	312.84
118-310-020	313 ALEXANDER PL	Residential	312.84	312.84
118-310-021	319 ALEXANDER PL	Residential	312.84	312.84
118-310-022	325 ALEXANDER PL	Residential	312.84	312.84
118-310-023	331 ALEXANDER PL	Residential	312.84	312.84
118-310-024	337 ALEXANDER PL	Residential	312.84	312.84
118-310-025	343 ALEXANDER PL	Residential	312.84	312.84
118-310-026	349 ALEXANDER PL	Residential	312.84	312.84
118-321-001	1801 YOLANDA CIR	Residential	312.84	312.84
118-321-002	1803 YOLANDA CIR	Residential	312.84	312.84
118-321-003	1805 YOLANDA CIR	Residential	312.84	312.84
118-321-004	1807 YOLANDA CIR	Residential	312.84	312.84
118-321-005	1809 YOLANDA CIR	Residential	312.84	312.84
118-321-006	1811 YOLANDA CIR	Residential	312.84	312.84
118-321-007	1813 YOLANDA CIR	Residential	312.84	312.84
118-321-008	1815 YOLANDA CIR	Residential	312.84	312.84
118-321-009	1817 YOLANDA CIR	Residential	312.84	312.84
118-322-001	1816 YOLANDA CIR	Residential	312.84	312.84
118-322-002	1814 YOLANDA CIR	Residential	312.84	312.84
118-322-003	5605 OHMAN PL	Residential	312.84	312.84
118-322-004	5607 OHMAN PL	Residential	312.84	312.84
118-322-005	5609 OHMAN PL	Residential	312.84	312.84
118-322-006	5611 OHMAN PL	Residential	312.84	312.84
118-322-007	5613 OHMAN PL	Residential	312.84	312.84
118-322-008	5615 OHMAN PL	Residential	312.84	312.84
118-322-009	5616 OHMAN PL	Residential	312.84	312.84
118-322-010	5614 OHMAN PL	Residential	312.84	312.84
118-322-011	5612 OHMAN PL	Residential	312.84	312.84

Slight variances may occur due to rounding

City of Clayton
CFD 2007-1 Citywide Landscaping Tax
Final Billing Detail Report for Fiscal Year 2026/27

APN	Situs Address	Status	Maximum Special Tax	Levy
118-322-012	5610 OHMAN PL	Residential	312.84	312.84
118-322-013	5608 OHMAN PL	Residential	312.84	312.84
118-322-014	5606 OHMAN PL	Residential	312.84	312.84
118-322-015	1812 YOLANDA CIR	Residential	312.84	312.84
118-322-016	1810 YOLANDA CIR	Residential	312.84	312.84
118-322-017	5601 BETTENCOURT DR	Residential	312.84	312.84
118-322-018	5603 BETTENCOURT DR	Residential	312.84	312.84
118-322-019	5605 BETTENCOURT DR	Residential	312.84	312.84
118-322-020	5607 BETTENCOURT DR	Residential	312.84	312.84
118-322-021	5609 BETTENCOURT DR	Residential	312.84	312.84
118-322-022	5611 BETTENCOURT DR	Residential	312.84	312.84
118-322-023	5613 BETTENCOURT DR	Residential	312.84	312.84
118-322-024	5615 BETTENCOURT DR	Residential	312.84	312.84
118-322-025	5617 BETTENCOURT DR	Residential	312.84	312.84
118-322-026	1858 YOLANDA CIR	Residential	312.84	312.84
118-322-027	1856 YOLANDA CIR	Residential	312.84	312.84
118-322-028	1854 YOLANDA CIR	Residential	312.84	312.84
118-322-029	1852 YOLANDA CIR	Residential	312.84	312.84
118-322-030	1850 YOLANDA CIR	Residential	312.84	312.84
118-323-001	1853 YOLANDA CIR	Residential	312.84	312.84
118-323-002	1855 YOLANDA CIR	Residential	312.84	312.84
118-323-008	1857 YOLANDA CIR	Residential	312.84	312.84
118-323-009	1859 YOLANDA CIR	Residential	312.84	312.84
118-323-010	1861 YOLANDA CIR	Residential	312.84	312.84
118-323-011	1863 YOLANDA CIR	Residential	312.84	312.84
118-323-012	1865 YOLANDA CIR	Residential	312.84	312.84
118-324-001	5624 BETTENCOURT DR	Residential	312.84	312.84
118-324-002	5622 BETTENCOURT DR	Residential	312.84	312.84
118-324-003	5620 BETTENCOURT DR	Residential	312.84	312.84
118-324-004	5618 BETTENCOURT DR	Residential	312.84	312.84
118-324-005	5616 BETTENCOURT DR	Residential	312.84	312.84
118-324-006	5614 BETTENCOURT DR	Residential	312.84	312.84
118-324-007	5612 BETTENCOURT DR	Residential	312.84	312.84
118-324-008	5610 BETTENCOURT DR	Residential	312.84	312.84
118-324-009	5608 BETTENCOURT DR	Residential	312.84	312.84
118-324-010	5606 BETTENCOURT DR	Residential	312.84	312.84
118-324-011	5604 BETTENCOURT DR	Residential	312.84	312.84
118-324-012	5602 BETTENCOURT DR	Residential	312.84	312.84
118-331-001	1819 YOLANDA CIR	Residential	312.84	312.84
118-331-002	1821 YOLANDA CIR	Residential	312.84	312.84
118-331-003	1823 YOLANDA CIR	Residential	312.84	312.84
118-331-004	1825 YOLANDA CIR	Residential	312.84	312.84

Slight variances may occur due to rounding

City of Clayton
CFD 2007-1 Citywide Landscaping Tax
Final Billing Detail Report for Fiscal Year 2026/27

APN	Situs Address	Status	Maximum Special Tax	Levy
118-331-005	1827 YOLANDA CIR	Residential	312.84	312.84
118-331-006	1829 YOLANDA CIR	Residential	312.84	312.84
118-331-007	1831 YOLANDA CIR	Residential	312.84	312.84
118-331-008	1833 YOLANDA CIR	Residential	312.84	312.84
118-331-009	1835 YOLANDA CIR	Residential	312.84	312.84
118-331-010	1837 YOLANDA CIR	Residential	312.84	312.84
118-331-011	1839 YOLANDA CIR	Residential	312.84	312.84
118-331-012	1841 YOLANDA CIR	Residential	312.84	312.84
118-331-013	1843 YOLANDA CIR	Residential	312.84	312.84
118-331-014	1845 YOLANDA CIR	Residential	312.84	312.84
118-331-017	1851 YOLANDA CIR	Residential	312.84	312.84
118-331-018	1847 YOLANDA CIR	Residential	312.84	312.84
118-331-019	1849 YOLANDA CIR	Residential	312.84	312.84
118-332-001	1846 YOLANDA CIR	Residential	312.84	312.84
118-332-002	1844 YOLANDA CIR	Residential	312.84	312.84
118-332-003	1842 YOLANDA CIR	Residential	312.84	312.84
118-332-004	1840 YOLANDA CIR	Residential	312.84	312.84
118-332-005	1836 YOLANDA CIR	Residential	312.84	312.84
118-332-006	1834 YOLANDA CIR	Residential	312.84	312.84
118-332-007	1830 YOLANDA CIR	Residential	312.84	312.84
118-332-008	1826 YOLANDA CIR	Residential	312.84	312.84
118-332-009	1824 YOLANDA CIR	Residential	312.84	312.84
118-332-010	1822 YOLANDA CIR	Residential	312.84	312.84
118-332-011	5611 FRANK PL	Residential	312.84	312.84
118-332-012	5613 FRANK PL	Residential	312.84	312.84
118-332-013	5615 FRANK PL	Residential	312.84	312.84
118-332-014	5617 FRANK PL	Residential	312.84	312.84
118-332-015	5614 FRANK PL	Residential	312.84	312.84
118-332-016	5612 FRANK PL	Residential	312.84	312.84
118-332-017	5610 FRANK PL	Residential	312.84	312.84
118-332-018	5608 FRANK PL	Residential	312.84	312.84
118-332-019	1818 YOLANDA CIR	Residential	312.84	312.84
118-370-001		Non-Residential	4,066.94	4,066.94
118-370-017		Non-Residential	1,564.21	1,564.21
118-370-040	1970 EAGLE PEAK AVE	Non-Residential	4,066.94	4,066.94
118-370-048	INDIANHEAD WAY	Non-Residential	5,318.31	5,318.31
118-370-074	1001 PEACOCK CREEK DR	Non-Residential	2,189.89	2,189.89
118-370-075	1001 PEACOCK CREEK DR	Non-Residential	2,189.89	2,189.89
118-370-080		Non-Residential	312.84	312.84
118-370-083	OAKHURST DR	Non-Residential	7,508.21	7,508.21
118-370-084		Non-Residential	5,318.31	5,318.31
118-370-085		Non-Residential	1,877.05	1,877.05

Slight variances may occur due to rounding

City of Clayton
CFD 2007-1 Citywide Landscaping Tax
Final Billing Detail Report for Fiscal Year 2026/27

APN	Situs Address	Status	Maximum Special Tax	Levy
118-370-086	CLAYTON RD	Non-Residential	1,877.05	1,877.05
118-370-087	OAKHURST DR	Non-Residential	4,379.78	4,379.78
118-370-088		Non-Residential	12,513.68	12,513.68
118-370-090	KELLER RIDGE DR	Non-Residential	2,189.89	2,189.89
118-370-103	KELLER RIDGE DR	Non-Residential	13,452.21	13,452.21
118-370-104	EAGLE PEAK AVE	Non-Residential	5,318.31	5,318.31
118-381-001	11 EAGLE PEAK PL	Residential	312.84	312.84
118-381-002	15 EAGLE PEAK PL	Residential	312.84	312.84
118-381-003	19 EAGLE PEAK PL	Residential	312.84	312.84
118-381-004	22 EAGLE PEAK PL	Residential	312.84	312.84
118-381-005	18 EAGLE PEAK PL	Residential	312.84	312.84
118-381-006	14 EAGLE PEAK PL	Residential	312.84	312.84
118-381-007	10 EAGLE PEAK PL	Residential	312.84	312.84
118-381-008	1821 EAGLE PEAK AVE	Residential	312.84	312.84
118-381-009	1825 EAGLE PEAK AVE	Residential	312.84	312.84
118-381-010	1829 EAGLE PEAK AVE	Residential	312.84	312.84
118-381-011	1831 EAGLE PEAK AVE	Residential	312.84	312.84
118-381-012	1833 EAGLE PEAK AVE	Residential	312.84	312.84
118-381-017	1851 EAGLE PEAK AVE	Residential	312.84	312.84
118-381-018	1855 EAGLE PEAK AVE	Residential	312.84	312.84
118-381-019	1861 EAGLE PEAK AVE	Residential	312.84	312.84
118-381-020	1863 EAGLE PEAK AVE	Residential	312.84	312.84
118-381-021	1865 EAGLE PEAK AVE	Residential	312.84	312.84
118-381-022	1867 EAGLE PEAK AVE	Residential	312.84	312.84
118-381-023	1869 EAGLE PEAK AVE	Residential	312.84	312.84
118-381-024	1871 EAGLE PEAK AVE	Residential	312.84	312.84
118-381-025	1873 EAGLE PEAK AVE	Residential	312.84	312.84
118-381-026	1875 EAGLE PEAK AVE	Residential	312.84	312.84
118-381-027	1877 EAGLE PEAK AVE	Residential	312.84	312.84
118-381-028	1881 EAGLE PEAK AVE	Residential	312.84	312.84
118-381-029	1885 EAGLE PEAK AVE	Residential	312.84	312.84
118-381-030	1889 EAGLE PEAK AVE	Residential	312.84	312.84
118-381-036	1835 EAGLE PEAK AVE	Residential	312.84	312.84
118-381-037	1839 EAGLE PEAK AVE	Residential	312.84	312.84
118-381-038	1843 EAGLE PEAK AVE	Residential	312.84	312.84
118-381-039	1847 EAGLE PEAK AVE	Residential	312.84	312.84
118-382-001	1880 EAGLE PEAK AVE	Residential	312.84	312.84
118-382-002	1876 EAGLE PEAK AVE	Residential	312.84	312.84
118-382-003	1874 EAGLE PEAK AVE	Residential	312.84	312.84
118-382-004	1872 EAGLE PEAK AVE	Residential	312.84	312.84
118-382-005	1868 EAGLE PEAK AVE	Residential	312.84	312.84
118-382-006	1864 EAGLE PEAK AVE	Residential	312.84	312.84

Slight variances may occur due to rounding

City of Clayton
CFD 2007-1 Citywide Landscaping Tax
Final Billing Detail Report for Fiscal Year 2026/27

APN	Situs Address	Status	Maximum Special Tax	Levy
118-382-007	1860 EAGLE PEAK AVE	Residential	312.84	312.84
118-382-008	1856 EAGLE PEAK AVE	Residential	312.84	312.84
118-382-009	1852 EAGLE PEAK AVE	Residential	312.84	312.84
118-382-010	1848 EAGLE PEAK AVE	Residential	312.84	312.84
118-382-011	1844 EAGLE PEAK AVE	Residential	312.84	312.84
118-382-012	1840 EAGLE PEAK AVE	Residential	312.84	312.84
118-382-013	1836 EAGLE PEAK AVE	Residential	312.84	312.84
118-382-014	1834 EAGLE PEAK AVE	Residential	312.84	312.84
118-382-015	1828 EAGLE PEAK AVE	Residential	312.84	312.84
118-382-016	1824 EAGLE PEAK AVE	Residential	312.84	312.84
118-382-017	1820 EAGLE PEAK AVE	Residential	312.84	312.84
118-382-018	1816 EAGLE PEAK AVE	Residential	312.84	312.84
118-382-019	1812 EAGLE PEAK AVE	Residential	312.84	312.84
118-382-020	1808 EAGLE PEAK AVE	Residential	312.84	312.84
118-382-021	1804 EAGLE PEAK AVE	Residential	312.84	312.84
118-382-022	1800 EAGLE PEAK AVE	Residential	312.84	312.84
118-391-001	1884 OHLONE HEIGHTS	Residential	312.84	312.84
118-391-002	1880 OHLONE HEIGHTS	Residential	312.84	312.84
118-391-003	20 OHLONE LN	Residential	312.84	312.84
118-391-004	24 OHLONE LN	Residential	312.84	312.84
118-391-005	28 OHLONE LN	Residential	312.84	312.84
118-391-006	29 OHLONE LN	Residential	312.84	312.84
118-391-007	25 OHLONE LN	Residential	312.84	312.84
118-391-008	21 OHLONE LN	Residential	312.84	312.84
118-391-009	100 JOSCOLO VIEW	Residential	312.84	312.84
118-391-010	104 JOSCOLO VW	Residential	312.84	312.84
118-391-011	108 JOSCOLO VIEW	Residential	312.84	312.84
118-391-012	112 JOSCOLO VIEW	Residential	312.84	312.84
118-391-013	116 JOSCOLO VIEW	Residential	312.84	312.84
118-391-014	120 JOSCOLO VIEW	Residential	312.84	312.84
118-391-015	124 JOSCOLO VIEW	Residential	312.84	312.84
118-391-016	128 JOSCOLO VIEW	Residential	312.84	312.84
118-391-017	132 JOSCOLO VIEW	Residential	312.84	312.84
118-391-018	136 JOSCOLO VIEW	Residential	312.84	312.84
118-391-019	140 JOSCOLO VIEW	Residential	312.84	312.84
118-391-020	144 JOSCOLO VIEW	Residential	312.84	312.84
118-391-021	148 JOSCOLO VIEW	Residential	312.84	312.84
118-391-022	152 JOSCOLO VIEW	Residential	312.84	312.84
118-391-023	156 JOSCOLO VIEW	Residential	312.84	312.84
118-391-024	160 JOSCOLO VIEW	Residential	312.84	312.84
118-392-001	1816 OHLONE HEIGHTS	Residential	312.84	312.84
118-392-002	1820 OHLONE HEIGHTS	Residential	312.84	312.84

Slight variances may occur due to rounding

City of Clayton
CFD 2007-1 Citywide Landscaping Tax
Final Billing Detail Report for Fiscal Year 2026/27

APN	Situs Address	Status	Maximum Special Tax	Levy
118-392-003	1824 OHLONE HEIGHTS	Residential	312.84	312.84
118-392-004	1828 OHLONE HTS	Residential	312.84	312.84
118-392-005	1832 OHLONE HEIGHTS	Residential	312.84	312.84
118-392-006	1836 OHLONE HEIGHTS	Residential	312.84	312.84
118-392-007	1840 OHLONE HEIGHTS	Residential	312.84	312.84
118-392-008	101 JOSCOLO VIEW	Residential	312.84	312.84
118-392-009	105 JOSCOLO VIEW	Residential	312.84	312.84
118-392-010	109 JOSCOLO VIEW	Residential	312.84	312.84
118-392-011	123 JOSCOLO VIEW	Residential	312.84	312.84
118-392-012	129 JOSCOLO VIEW	Residential	312.84	312.84
118-392-013	131 JOSCOLO VIEW	Residential	312.84	312.84
118-392-014	135 JOSCOLO VIEW	Residential	312.84	312.84
118-392-015	139 JOSCOLO VIEW	Residential	312.84	312.84
118-392-016	145 JOSCOLO VIEW	Residential	312.84	312.84
118-401-001	1790 INDIAN WELLS WAY	Residential	312.84	312.84
118-401-002	1788 INDIAN WELLS WAY	Residential	312.84	312.84
118-401-003	1786 INDIAN WELLS WAY	Residential	312.84	312.84
118-401-004	1784 INDIAN WELLS WAY	Residential	312.84	312.84
118-401-005	1782 INDIAN WELLS WAY	Residential	312.84	312.84
118-401-006	1780 INDIAN WELLS WAY	Residential	312.84	312.84
118-401-007	1778 INDIAN WELLS WAY	Residential	312.84	312.84
118-401-008	1776 INDIAN WELLS WAY	Residential	312.84	312.84
118-401-009	1774 INDIAN WELLS WAY	Residential	312.84	312.84
118-401-010	1772 INDIAN WELLS WAY	Residential	312.84	312.84
118-401-011	1770 INDIAN WELLS WAY	Residential	312.84	312.84
118-401-012	1768 INDIAN WELLS WAY	Residential	312.84	312.84
118-401-013	1766 INDIAN WELLS WAY	Residential	312.84	312.84
118-401-014	1764 INDIAN WELLS WAY	Residential	312.84	312.84
118-401-015	1762 INDIAN WELLS WAY	Residential	312.84	312.84
118-401-016	1760 INDIAN WELLS WAY	Residential	312.84	312.84
118-401-017	1756 INDIAN WELLS WAY	Residential	312.84	312.84
118-401-018	1754 INDIAN WELLS WAY	Residential	312.84	312.84
118-401-019	40 TULE CT	Residential	312.84	312.84
118-401-020	44 TULE CT	Residential	312.84	312.84
118-401-021	46 TULE CT	Residential	312.84	312.84
118-401-022	48 TULE CT	Residential	312.84	312.84
118-401-023	51 TULE CT	Residential	312.84	312.84
118-401-024	49 TULE CT	Residential	312.84	312.84
118-401-025	47 TULE CT	Residential	312.84	312.84
118-401-026	45 TULE CT	Residential	312.84	312.84
118-401-027	43 TULE CT	Residential	312.84	312.84
118-401-028	1748 INDIAN WELLS WAY	Residential	312.84	312.84

Slight variances may occur due to rounding

City of Clayton
CFD 2007-1 Citywide Landscaping Tax
Final Billing Detail Report for Fiscal Year 2026/27

APN	Situs Address	Status	Maximum Special Tax	Levy
118-401-029	400 CHUPCAN PL	Residential	312.84	312.84
118-401-030	402 CHUPCAN PL	Residential	312.84	312.84
118-401-031	404 CHUPCAN PL	Residential	312.84	312.84
118-401-032	406 CHUPCAN PL	Residential	312.84	312.84
118-401-033	408 CHUPCAN PL	Residential	312.84	312.84
118-401-034	410 CHUPCAN PL	Residential	312.84	312.84
118-401-035	417 CHUPCAN PL	Residential	312.84	312.84
118-401-036	415 CHUPCAN PL	Residential	312.84	312.84
118-401-037	411 CHUPCAN PL	Residential	312.84	312.84
118-401-038	409 CHUPCAN PL	Residential	312.84	312.84
118-401-039	407 CHUPCAN PL	Residential	312.84	312.84
118-401-040	405 CHUPCAN PL	Residential	312.84	312.84
118-401-041	403 CHUPCAN PL	Residential	312.84	312.84
118-401-042	401 CHUPCAN PL	Residential	312.84	312.84
118-402-001	1735 INDIAN WELLS WAY	Residential	312.84	312.84
118-402-002	1737 INDIAN WELLS WAY	Residential	312.84	312.84
118-402-003	1739 INDIAN WELLS WAY	Residential	312.84	312.84
118-402-004	1741 INDIAN WELLS WAY	Residential	312.84	312.84
118-402-005	1743 INDIAN WELLS WAY	Residential	312.84	312.84
118-402-006	1745 INDIAN WELLS WAY	Residential	312.84	312.84
118-402-007	1747 INDIAN WELLS WAY	Residential	312.84	312.84
118-402-008	1749 INDIAN WELLS WAY	Residential	312.84	312.84
118-402-009	310 SACLAN TERRACE PL	Residential	312.84	312.84
118-402-010	320 SACLAN TERRACE PL	Residential	312.84	312.84
118-402-011	326 SACLAN TERRACE PL	Residential	312.84	312.84
118-402-012	328 SACLAN TERRACE PL	Residential	312.84	312.84
118-402-013	330 SACLAN TERRACE PL	Residential	312.84	312.84
118-402-014	332 SACLAN TERRACE PL	Residential	312.84	312.84
118-402-015	334 SACLAN TERRACE PL	Residential	312.84	312.84
118-402-016	336 SACLAN TERRACE PL	Residential	312.84	312.84
118-402-017	338 SACLAN TERRACE PL	Residential	312.84	312.84
118-402-018	340 SACLAN TERRACE PL	Residential	312.84	312.84
118-402-019	341 SACLAN TERRACE PL	Residential	312.84	312.84
118-402-020	339 SACLAN TERRACE PL	Residential	312.84	312.84
118-402-021	337 SACLAN TERRACE PL	Residential	312.84	312.84
118-402-022	335 SACLAN TERRACE PL	Residential	312.84	312.84
118-402-023	333 SACLAN TERRACE PL	Residential	312.84	312.84
118-402-024	331 SACLAN TERRACE PL	Residential	312.84	312.84
118-402-025	329 SACLAN TERRACE PL	Residential	312.84	312.84
118-402-026	327 SACLAN TERRACE PL	Residential	312.84	312.84
118-402-027	325 SACLAN TERRACE PL	Residential	312.84	312.84
118-402-028	323 SACLAN TERRACE PL	Residential	312.84	312.84

Slight variances may occur due to rounding

City of Clayton
CFD 2007-1 Citywide Landscaping Tax
Final Billing Detail Report for Fiscal Year 2026/27

APN	Situs Address	Status	Maximum Special Tax	Levy
118-402-029	321 SACLAN TERRACE PL	Residential	312.84	312.84
118-402-030	319 SACLAN TERRACE PL	Residential	312.84	312.84
118-402-031	317 SACLAN TERRACE PL	Residential	312.84	312.84
118-402-032	315 SACLAN TERRACE PL	Residential	312.84	312.84
118-402-033	311 SACLAN TERRACE PL	Residential	312.84	312.84
118-402-034	309 SACLAN TERRACE PL	Residential	312.84	312.84
118-402-035	307 SACLAN TERRACE PL	Residential	312.84	312.84
118-402-036	305 SACLAN TERRACE PL	Residential	312.84	312.84
118-402-037	303 SACLAN TERRACE PL	Residential	312.84	312.84
118-402-038	301 SACLAN TERRACE PL	Residential	312.84	312.84
118-402-039	1755 INDIAN WELLS WAY	Residential	312.84	312.84
118-402-040	202 ROUND HOUSE PL	Residential	312.84	312.84
118-402-041	204 ROUND HOUSE PL	Residential	312.84	312.84
118-402-042	206 ROUND HOUSE PL	Residential	312.84	312.84
118-402-043	208 ROUND HOUSE PL	Residential	312.84	312.84
118-402-044	210 ROUND HOUSE PL	Residential	312.84	312.84
118-402-045	216 ROUND HOUSE PL	Residential	312.84	312.84
118-402-046	218 ROUND HOUSE PL	Residential	312.84	312.84
118-402-047	219 ROUND HOUSE PL	Residential	312.84	312.84
118-402-048	217 ROUND HOUSE PL	Residential	312.84	312.84
118-402-049	215 ROUND HOUSE PL	Residential	312.84	312.84
118-402-050	211 ROUND HOUSE PL	Residential	312.84	312.84
118-402-051	209 ROUND HOUSE PL	Residential	312.84	312.84
118-402-052	207 ROUND HOUSE PL	Residential	312.84	312.84
118-402-053	205 ROUND HOUSE PL	Residential	312.84	312.84
118-402-054	201 ROUND HOUSE PL	Residential	312.84	312.84
118-402-055	30 JALALON PL	Residential	312.84	312.84
118-402-056	32 JALALON PL	Residential	312.84	312.84
118-402-057	34 JALALON PL	Residential	312.84	312.84
118-402-058	36 JALALON PL	Residential	312.84	312.84
118-402-059	38 JALALON PL	Residential	312.84	312.84
118-402-060	39 JALALON PL	Residential	312.84	312.84
118-402-061	37 JALALON PL	Residential	312.84	312.84
118-402-062	35 JALALON PL	Residential	312.84	312.84
118-402-063	1781 INDIAN WELLS WAY	Residential	312.84	312.84
118-402-064	1783 INDIAN WELLS WAY	Residential	312.84	312.84
118-402-065	1787 INDIAN WELLS WAY	Residential	312.84	312.84
118-402-066	1789 INDIAN WELLS WAY	Residential	312.84	312.84
118-410-001	1399 SHELL LN	Residential	312.84	312.84
118-410-002	1397 SHELL LN	Residential	312.84	312.84
118-410-003	1389 SHELL LN	Residential	312.84	312.84
118-410-004	1387 SHELL LN	Residential	312.84	312.84

Slight variances may occur due to rounding

City of Clayton
CFD 2007-1 Citywide Landscaping Tax
Final Billing Detail Report for Fiscal Year 2026/27

APN	Situs Address	Status	Maximum Special Tax	Levy
118-410-005	1385 SHELL LN	Residential	312.84	312.84
118-410-006	1383 SHELL LN	Residential	312.84	312.84
118-410-007	1381 SHELL LN	Residential	312.84	312.84
118-410-008	1379 SHELL LN	Residential	312.84	312.84
118-410-009	1377 SHELL LN	Residential	312.84	312.84
118-410-010	1375 SHELL LN	Residential	312.84	312.84
118-410-011	1373 SHELL LN	Residential	312.84	312.84
118-410-012	1371 SHELL LN	Residential	312.84	312.84
118-410-013	1369 SHELL LN	Residential	312.84	312.84
118-410-014	1367 SHELL LN	Residential	312.84	312.84
118-410-015	1365 SHELL LN	Residential	312.84	312.84
118-410-016	1363 SHELL LN	Residential	312.84	312.84
118-410-017	1361 SHELL LN	Residential	312.84	312.84
118-410-018	1359 SHELL LN	Residential	312.84	312.84
118-410-019	1357 SHELL LN	Residential	312.84	312.84
118-410-020	1355 SHELL LN	Residential	312.84	312.84
118-410-021	1353 SHELL LN	Residential	312.84	312.84
118-410-022	1351 SHELL LN	Residential	312.84	312.84
118-410-023	1349 SHELL LN	Residential	312.84	312.84
118-410-024	1347 SHELL LN	Residential	312.84	312.84
118-410-025	1345 SHELL LN	Residential	312.84	312.84
118-410-026	1343 SHELL LN	Residential	312.84	312.84
118-410-027	1341 SHELL LN	Residential	312.84	312.84
118-410-028	1339 SHELL LN	Residential	312.84	312.84
118-410-029	1337 SHELL LN	Residential	312.84	312.84
118-410-030	1335 SHELL LN	Residential	312.84	312.84
118-410-031	1333 SHELL LN	Residential	312.84	312.84
118-410-032	1331 SHELL LN	Residential	312.84	312.84
118-410-033	1329 SHELL LN	Residential	312.84	312.84
118-410-034	1327 SHELL LN	Residential	312.84	312.84
118-410-035	1199 SHELL LN	Residential	312.84	312.84
118-410-037	1195 SHELL LN	Residential	312.84	312.84
118-410-038	1193 SHELL LN	Residential	312.84	312.84
118-410-039	1191 SHELL LN	Residential	312.84	312.84
118-410-040	1189 SHELL LN	Residential	312.84	312.84
118-410-041	1187 SHELL LN	Residential	312.84	312.84
118-410-042	1185 SHELL LN	Residential	312.84	312.84
118-410-043	1183 SHELL LN	Residential	312.84	312.84
118-410-044	1181 SHELL LN	Residential	312.84	312.84
118-410-045	1179 SHELL LN	Residential	312.84	312.84
118-410-046	1177 SHELL LN	Residential	312.84	312.84
118-410-047	1175 SHELL LN	Residential	312.84	312.84

Slight variances may occur due to rounding

City of Clayton
CFD 2007-1 Citywide Landscaping Tax
Final Billing Detail Report for Fiscal Year 2026/27

APN	Situs Address	Status	Maximum Special Tax	Levy
118-410-048	1173 SHELL LN	Residential	312.84	312.84
118-410-049	1171 SHELL LN	Residential	312.84	312.84
118-410-050	1169 SHELL LN	Residential	312.84	312.84
118-410-051	1167 SHELL LN	Residential	312.84	312.84
118-410-052	1267 SHELL CIR	Residential	312.84	312.84
118-410-053	1265 SHELL CIR	Residential	312.84	312.84
118-410-054	1263 SHELL CIR	Residential	312.84	312.84
118-410-055	1261 SHELL CIR	Residential	312.84	312.84
118-410-056	1259 SHELL CIR	Residential	312.84	312.84
118-410-057	1254 SHELL CIR	Residential	312.84	312.84
118-410-058	1256 SHELL CIR	Residential	312.84	312.84
118-410-059	1258 SHELL CIR	Residential	312.84	312.84
118-410-060	1260 SHELL CIR	Residential	312.84	312.84
118-410-061	1262 SHELL CIR	Residential	312.84	312.84
118-410-062	1264 SHELL CIR	Residential	312.84	312.84
118-410-063	1266 SHELL CIR	Residential	312.84	312.84
118-410-064	1268 SHELL CIR	Residential	312.84	312.84
118-410-065	1270 SHELL CIR	Residential	312.84	312.84
118-410-066	1272 SHELL CIR	Residential	312.84	312.84
118-410-067	1274 SHELL CIR	Residential	312.84	312.84
118-410-068	1276 SHELL CIR	Residential	312.84	312.84
118-410-069	1278 SHELL CIR	Residential	312.84	312.84
118-410-070	1280 SHELL CIR	Residential	312.84	312.84
118-410-071	1282 SHELL CIR	Residential	312.84	312.84
118-410-072	1284 SHELL CIR	Residential	312.84	312.84
118-410-073	1286 SHELL CIR	Residential	312.84	312.84
118-410-074	1288 SHELL CIR	Residential	312.84	312.84
118-410-075	1290 SHELL CIR	Residential	312.84	312.84
118-410-076	1292 SHELL CIR	Residential	312.84	312.84
118-410-077	1294 SHELL CIR	Residential	312.84	312.84
118-410-078	1296 SHELL CIR	Residential	312.84	312.84
118-410-079	1298 SHELL CIR	Residential	312.84	312.84
118-410-080	1269 SHELL CIR	Residential	312.84	312.84
118-410-081	1271 SHELL CIR	Residential	312.84	312.84
118-410-082	1273 SHELL CIR	Residential	312.84	312.84
118-410-083	1275 SHELL CIR	Residential	312.84	312.84
118-410-084	1332 SHELL LN	Residential	312.84	312.84
118-410-085	1330 SHELL LN	Residential	312.84	312.84
118-410-086	1328 SHELL LN	Residential	312.84	312.84
118-410-087	1326 SHELL LN	Residential	312.84	312.84
118-410-088	1340 SHELL LN	Residential	312.84	312.84
118-410-089	1338 SHELL LN	Residential	312.84	312.84

Slight variances may occur due to rounding

City of Clayton
CFD 2007-1 Citywide Landscaping Tax
Final Billing Detail Report for Fiscal Year 2026/27

APN	Situs Address	Status	Maximum Special Tax	Levy
118-410-090	1336 SHELL LN	Residential	312.84	312.84
118-410-091	1334 SHELL LN	Residential	312.84	312.84
118-410-092	1277 SHELL CIR	Residential	312.84	312.84
118-410-093	1279 SHELL CIR	Residential	312.84	312.84
118-410-094	1281 SHELL CIR	Residential	312.84	312.84
118-410-095	1283 SHELL CIR	Residential	312.84	312.84
118-410-096	1285 SHELL CIR	Residential	312.84	312.84
118-410-097	1287 SHELL CIR	Residential	312.84	312.84
118-410-098	1289 SHELL CIR	Residential	312.84	312.84
118-410-099	1291 SHELL CIR	Residential	312.84	312.84
118-410-100	1293 SHELL CIR	Residential	312.84	312.84
118-410-101	1295 SHELL CIR	Residential	312.84	312.84
118-410-102	1297 SHELL CIR	Residential	312.84	312.84
118-410-103	1299 SHELL CIR	Residential	312.84	312.84
118-410-104	1368 SHELL LN	Residential	312.84	312.84
118-410-105	1370 SHELL LN	Residential	312.84	312.84
118-410-106	1372 SHELL LN	Residential	312.84	312.84
118-410-107	1374 SHELL LN	Residential	312.84	312.84
118-410-108	1376 SHELL LN	Residential	312.84	312.84
118-410-109	1378 SHELL LN	Residential	312.84	312.84
118-410-110	1380 SHELL LN	Residential	312.84	312.84
118-410-111	1382 SHELL LN	Residential	312.84	312.84
118-410-112	1388 SHELL LN	Residential	312.84	312.84
118-410-113	1390 SHELL LN	Residential	312.84	312.84
118-410-114	1392 SHELL LN	Residential	312.84	312.84
118-410-115	1394 SHELL LN	Residential	312.84	312.84
118-410-116	1396 SHELL LN	Residential	312.84	312.84
118-410-117	1398 SHELL LN	Residential	312.84	312.84
118-410-120	1197 SHELL LN	Residential	312.84	312.84
118-421-001	304 AHWANEE LN	Residential	312.84	312.84
118-421-002	308 AHWANEE LN	Residential	312.84	312.84
118-421-003	312 AHWANEE LN	Residential	312.84	312.84
118-422-001	451 OBSIDIAN WAY	Residential	312.84	312.84
118-422-002	350 BLUE OAK LN	Residential	312.84	312.84
118-422-003	352 BLUE OAK LN	Residential	312.84	312.84
118-422-004	354 BLUE OAK LN	Residential	312.84	312.84
118-422-005	356 BLUE OAK LN	Residential	312.84	312.84
118-422-006	358 BLUE OAK LN	Residential	312.84	312.84
118-422-007	360 BLUE OAK LN	Residential	312.84	312.84
118-423-001	361 BLUE OAK LN	Residential	312.84	312.84
118-423-002	3057 MIWOK WAY	Residential	312.84	312.84
118-423-003	3055 MIWOK WAY	Residential	312.84	312.84

Slight variances may occur due to rounding

City of Clayton
CFD 2007-1 Citywide Landscaping Tax
Final Billing Detail Report for Fiscal Year 2026/27

APN	Situs Address	Status	Maximum Special Tax	Levy
118-423-004	3053 MIWOK WAY	Residential	312.84	312.84
118-423-005	3051 MIWOK WAY	Residential	312.84	312.84
118-423-006	3049 MIWOK WAY	Residential	312.84	312.84
118-423-007	3047 MIWOK WAY	Residential	312.84	312.84
118-423-008	3045 MIWOK WAY	Residential	312.84	312.84
118-423-009	3043 MIWOK WAY	Residential	312.84	312.84
118-423-010	3041 MIWOK WAY	Residential	312.84	312.84
118-423-011	3039 MIWOK WAY	Residential	312.84	312.84
118-423-012	3037 MIWOK WAY	Residential	312.84	312.84
118-423-013	3035 MIWOK WAY	Residential	312.84	312.84
118-423-014	3033 MIWOK WAY	Residential	312.84	312.84
118-423-015	3031 MIWOK WAY	Residential	312.84	312.84
118-424-001	359 BLUE OAK LN	Residential	312.84	312.84
118-424-002	357 BLUE OAK LN	Residential	312.84	312.84
118-424-003	355 BLUE OAK LN	Residential	312.84	312.84
118-424-004	353 BLUE OAK LN	Residential	312.84	312.84
118-424-005	351 BLUE OAK LN	Residential	312.84	312.84
118-424-006	409 WAWONA LN	Residential	312.84	312.84
118-424-007	407 WAWONA LN	Residential	312.84	312.84
118-424-008	405 WAWONA LN	Residential	312.84	312.84
118-424-009	403 WAWONA LN	Residential	312.84	312.84
118-424-010	401 WAWONA LN	Residential	312.84	312.84
118-424-011	3034 MIWOK WAY	Residential	312.84	312.84
118-424-012	3038 MIWOK WAY	Residential	312.84	312.84
118-424-013	3040 MIWOK WAY	Residential	312.84	312.84
118-424-014	3042 MIWOK WAY	Residential	312.84	312.84
118-424-015	3046 MIWOK WAY	Residential	312.84	312.84
118-424-016	3048 MIWOK WAY	Residential	312.84	312.84
118-424-017	3050 MIWOK WAY	Residential	312.84	312.84
118-424-018	3052 MIWOK WAY	Residential	312.84	312.84
118-424-019	3054 MIWOK WAY	Residential	312.84	312.84
118-431-001	316 AHWANEE CT	Residential	312.84	312.84
118-431-002	320 AHWANEE CT	Residential	312.84	312.84
118-431-003	324 AHWANEE CT	Residential	312.84	312.84
118-431-004	328 AHWANEE CT	Residential	312.84	312.84
118-431-005	332 AHWANEE CT	Residential	312.84	312.84
118-432-002	333 AHWANEE LN	Residential	312.84	312.84
118-432-003	329 AHWANEE LN	Residential	312.84	312.84
118-432-004	325 AHWANEE LN	Residential	312.84	312.84
118-432-005	321 AHWANEE CT	Residential	312.84	312.84
118-432-006	317 AHWANEE CT	Residential	312.84	312.84
118-432-007	400 WAWONA LN	Residential	312.84	312.84

Slight variances may occur due to rounding

City of Clayton
CFD 2007-1 Citywide Landscaping Tax
Final Billing Detail Report for Fiscal Year 2026/27

APN	Situs Address	Status	Maximum Special Tax	Levy
118-432-008	402 WAWONA LN	Residential	312.84	312.84
118-432-009	404 WAWONA LN	Residential	312.84	312.84
118-432-010	406 WAWONA LN	Residential	312.84	312.84
118-432-011	408 WAWONA LN	Residential	312.84	312.84
118-432-012	410 WAWONA LN	Residential	312.84	312.84
118-432-013	412 WAWONA LN	Residential	312.84	312.84
118-432-014	414 WAWONA LN	Residential	312.84	312.84
118-432-015	416 WAWONA CT	Residential	312.84	312.84
118-432-016	418 WAWONA LN	Residential	312.84	312.84
118-432-017	420 WAWONA CT	Residential	312.84	312.84
118-432-019	337 AHWANEE CT	Residential	312.84	312.84
118-432-020	422 WAWONA LN	Residential	312.84	312.84
118-433-002	419 WAWONA LN	Residential	312.84	312.84
118-433-003	417 WAWONA CT	Residential	312.84	312.84
118-433-004	421 WAWONA CT	Residential	312.84	312.84
118-441-001	5101 KELLER RIDGE DR	Residential	312.84	312.84
118-441-002	5103 KELLER RIDGE DR	Residential	312.84	312.84
118-441-003	5105 KELLER RIDGE DR	Residential	312.84	312.84
118-441-004	5107 KELLER RIDGE DR	Residential	312.84	312.84
118-441-005	5109 KELLER RIDGE DR	Residential	312.84	312.84
118-441-006	5111 KELLER RIDGE DR	Residential	312.84	312.84
118-441-007	5113 KELLER RIDGE DR	Residential	312.84	312.84
118-441-008	5115 KELLER RIDGE DR	Residential	312.84	312.84
118-441-009	5117 KELLER RIDGE DR	Residential	312.84	312.84
118-441-010	5119 KELLER RIDGE DR	Residential	312.84	312.84
118-441-011	5121 KELLER RIDGE DR	Residential	312.84	312.84
118-441-012	5123 KELLER RIDGE DR	Residential	312.84	312.84
118-441-013	5125 KELLER RIDGE DR	Residential	312.84	312.84
118-441-014	5127 KELLER RIDGE DR	Residential	312.84	312.84
118-441-015	5129 KELLER RIDGE DR	Residential	312.84	312.84
118-441-016	5131 KELLER RIDGE DR	Residential	312.84	312.84
118-441-017	101 CROW PL	Residential	312.84	312.84
118-441-018	103 CROW PL	Residential	312.84	312.84
118-441-019	105 CROW PL	Residential	312.84	312.84
118-441-020	107 CROW PL	Residential	312.84	312.84
118-441-021	109 CROW PL	Residential	312.84	312.84
118-441-022	111 CROW PL	Residential	312.84	312.84
118-441-023	113 CROW PL	Residential	312.84	312.84
118-441-024	115 CROW PL	Residential	312.84	312.84
118-441-025	117 CROW PL	Residential	312.84	312.84
118-441-026	119 CROW PL	Residential	312.84	312.84
118-442-001	118 CROW PL	Residential	312.84	312.84

Slight variances may occur due to rounding

City of Clayton
CFD 2007-1 Citywide Landscaping Tax
Final Billing Detail Report for Fiscal Year 2026/27

APN	Situs Address	Status	Maximum Special Tax	Levy
118-442-002	116 CROW PL	Residential	312.84	312.84
118-442-003	114 CROW PL	Residential	312.84	312.84
118-442-004	112 CROW PL	Residential	312.84	312.84
118-442-005	110 CROW PL	Residential	312.84	312.84
118-442-006	108 CROW PL	Residential	312.84	312.84
118-442-007	106 CROW PL	Residential	312.84	312.84
118-442-008	104 CROW PL	Residential	312.84	312.84
118-442-009	102 CROW PL	Residential	312.84	312.84
118-442-010	3009 WINDMILL CANYON DR	Residential	312.84	312.84
118-442-011	3011 WINDMILL CANYON DR	Residential	312.84	312.84
118-442-012	3013 WINDMILL CANYON DR	Residential	312.84	312.84
118-442-013	3015 WINDMILL CANYON DR	Residential	312.84	312.84
118-442-014	3017 WINDMILL CANYON DR	Residential	312.84	312.84
118-442-015	3019 WINDMILL CANYON DR	Residential	312.84	312.84
118-442-016	3021 WINDMILL CANYON DR	Residential	312.84	312.84
118-442-017	3023 WINDMILL CANYON DR	Residential	312.84	312.84
118-443-001	3022 WINDMILL CANYON DR	Residential	312.84	312.84
118-443-002	3020 WINDMILL CANYON DR	Residential	312.84	312.84
118-443-003	3018 WINDMILL CANYON DR	Residential	312.84	312.84
118-443-004	3016 WINDMILL CANYON DR	Residential	312.84	312.84
118-443-005	3014 WINDMILL CANYON DR	Residential	312.84	312.84
118-443-006	3012 WINDMILL CANYON DR	Residential	312.84	312.84
118-443-007	3010 WINDMILL CANYON DR	Residential	312.84	312.84
118-451-001	301 WINDMILL CANYON PL	Residential	312.84	312.84
118-451-002	303 WINDMILL CANYON PL	Residential	312.84	312.84
118-451-003	305 WINDMILL CANYON PL	Residential	312.84	312.84
118-451-004	307 WINDMILL CANYON PL	Residential	312.84	312.84
118-451-005	309 WINDMILL CANYON PL	Residential	312.84	312.84
118-451-006	311 WINDMILL CANYON PL	Residential	312.84	312.84
118-451-007	313 WINDMILL CANYON PL	Residential	312.84	312.84
118-451-008	315 WINDMILL CANYON PL	Residential	312.84	312.84
118-451-009	317 WINDMILL CANYON PL	Residential	312.84	312.84
118-451-010	319 WINDMILL CANYON PL	Residential	312.84	312.84
118-451-011	321 WINDMILL CANYON PL	Residential	312.84	312.84
118-452-001	322 WINDMILL CANYON PL	Residential	312.84	312.84
118-452-002	320 WINDMILL CANYON PL	Residential	312.84	312.84
118-452-003	318 WINDMILL CANYON PL	Residential	312.84	312.84
118-452-004	316 WINDMILL CANYON PL	Residential	312.84	312.84
118-452-005	314 WINDMILL CANYON PL	Residential	312.84	312.84
118-452-006	312 WINDMILL CANYON PL	Residential	312.84	312.84
118-452-007	310 WINDMILL CANYON PL	Residential	312.84	312.84
118-452-008	308 WINDMILL CANYON PL	Residential	312.84	312.84

Slight variances may occur due to rounding

City of Clayton
CFD 2007-1 Citywide Landscaping Tax
Final Billing Detail Report for Fiscal Year 2026/27

APN	Situs Address	Status	Maximum Special Tax	Levy
118-452-009	306 WINDMILL CANYON PL	Residential	312.84	312.84
118-452-010	304 WINDMILL CANYON PL	Residential	312.84	312.84
118-452-011	302 WINDMILL CANYON PL	Residential	312.84	312.84
118-452-012	201 FALCON PL	Residential	312.84	312.84
118-452-013	203 FALCON PL	Residential	312.84	312.84
118-452-014	205 FALCON PL	Residential	312.84	312.84
118-452-015	207 FALCON PL	Residential	312.84	312.84
118-452-016	209 FALCON PL	Residential	312.84	312.84
118-452-017	211 FALCON PL	Residential	312.84	312.84
118-452-018	213 FALCON PL	Residential	312.84	312.84
118-452-019	215 FALCON PL	Residential	312.84	312.84
118-452-020	216 FALCON PL	Residential	312.84	312.84
118-452-021	214 FALCON PL	Residential	312.84	312.84
118-452-022	212 FALCON PL	Residential	312.84	312.84
118-452-023	210 FALCON PL	Residential	312.84	312.84
118-452-024	208 FALCON PL	Residential	312.84	312.84
118-452-025	206 FALCON PL	Residential	312.84	312.84
118-452-026	204 FALCON PL	Residential	312.84	312.84
118-452-027	202 FALCON PL	Residential	312.84	312.84
118-452-028	5126 KELLER RIDGE DR	Residential	312.84	312.84
118-452-029	5122 KELLER RIDGE DR	Residential	312.84	312.84
118-452-030	5120 KELLER RIDGE DR	Residential	312.84	312.84
118-452-031	5118 KELLER RIDGE DR	Residential	312.84	312.84
118-452-032	5116 KELLER RIDGE DR	Residential	312.84	312.84
118-452-033	5114 KELLER RIDGE DR	Residential	312.84	312.84
118-452-034	5112 KELLER RIDGE DR	Residential	312.84	312.84
118-452-035	5110 KELLER RIDGE DR	Residential	312.84	312.84
118-452-036	5108 KELLER RIDGE DR	Residential	312.84	312.84
118-452-037	5106 KELLER RIDGE DR	Residential	312.84	312.84
118-452-038	5102 KELLER RIDGE DR	Residential	312.84	312.84
118-460-001	600 JULPUN LOOP	Residential	312.84	312.84
118-460-002	602 JULPUN LOOP	Residential	312.84	312.84
118-460-003	604 JULPUN LOOP	Residential	312.84	312.84
118-460-004	606 JULPUN LOOP	Residential	312.84	312.84
118-460-005	608 JULPUN LOOP	Residential	312.84	312.84
118-460-006	610 JULPUN LOOP	Residential	312.84	312.84
118-460-007	612 JULPUN LOOP	Residential	312.84	312.84
118-460-008	614 JULPUN LOOP	Residential	312.84	312.84
118-460-009	616 JULPUN LOOP	Residential	312.84	312.84
118-460-010	618 JULPUN LOOP	Residential	312.84	312.84
118-460-011	620 JULPUN LOOP	Residential	312.84	312.84
118-460-012	622 JULPUN LOOP	Residential	312.84	312.84

Slight variances may occur due to rounding

City of Clayton
CFD 2007-1 Citywide Landscaping Tax
Final Billing Detail Report for Fiscal Year 2026/27

APN	Situs Address	Status	Maximum Special Tax	Levy
118-460-013	615 JLPUN LOOP	Residential	312.84	312.84
118-460-014	609 JLPUN LOOP	Residential	312.84	312.84
118-460-015	605 JLPUN LOOP	Residential	312.84	312.84
118-460-016	601 JLPUN LOOP	Residential	312.84	312.84
118-460-017	637 JLPUN LOOP	Residential	312.84	312.84
118-460-018	633 JLPUN LOOP	Residential	312.84	312.84
118-460-019	629 JLPUN LOOP	Residential	312.84	312.84
118-460-020	625 JLPUN LOOP	Residential	312.84	312.84
118-460-021	624 JLPUN LOOP	Residential	312.84	312.84
118-460-022	626 JLPUN LOOP	Residential	312.84	312.84
118-460-023	628 JLPUN LOOP	Residential	312.84	312.84
118-460-024	630 JLPUN LOOP	Residential	312.84	312.84
118-460-025	632 JLPUN LOOP	Residential	312.84	312.84
118-460-026	634 JLPUN LOOP	Residential	312.84	312.84
118-460-027	636 JLPUN LOOP	Residential	312.84	312.84
118-460-028	638 JLPUN LOOP	Residential	312.84	312.84
118-460-029	800 CHERT PL	Residential	312.84	312.84
118-460-030	802 CHERT PL	Residential	312.84	312.84
118-460-031	804 CHERT PL	Residential	312.84	312.84
118-460-032	806 CHERT PL	Residential	312.84	312.84
118-460-033	808 CHERT PL	Residential	312.84	312.84
118-460-034	810 CHERT PL	Residential	312.84	312.84
118-460-035	812 CHERT PL	Residential	312.84	312.84
118-460-036	814 CHERT PL	Residential	312.84	312.84
118-460-037	819 CHERT PL	Residential	312.84	312.84
118-460-038	817 CHERT PL	Residential	312.84	312.84
118-460-039	815 CHERT PL	Residential	312.84	312.84
118-460-040	813 CHERT PL	Residential	312.84	312.84
118-460-041	811 CHERT PL	Residential	312.84	312.84
118-460-042	809 CHERT PL	Residential	312.84	312.84
118-460-043	807 CHERT PL	Residential	312.84	312.84
118-460-044	805 CHERT PL	Residential	312.84	312.84
118-460-045	803 CHERT PL	Residential	312.84	312.84
118-460-046	801 CHERT PL	Residential	312.84	312.84
118-460-047	51 KARKIN PL	Residential	312.84	312.84
118-460-048	53 KARKIN PL	Residential	312.84	312.84
118-460-049	55 KARKIN PL	Residential	312.84	312.84
118-460-050	57 KARKIN PL	Residential	312.84	312.84
118-460-051	56 KARKIN PL	Residential	312.84	312.84
118-460-052	54 KARKIN PL	Residential	312.84	312.84
118-460-053	52 KARKIN PL	Residential	312.84	312.84
118-460-054	1733 INDIAN WELLS WAY	Residential	312.84	312.84

Slight variances may occur due to rounding

City of Clayton
CFD 2007-1 Citywide Landscaping Tax
Final Billing Detail Report for Fiscal Year 2026/27

APN	Situs Address	Status	Maximum Special Tax	Levy
118-460-055	501 SUISUN CT	Residential	312.84	312.84
118-460-056	503 SUISUN CT	Residential	312.84	312.84
118-460-057	505 SUISUN CT	Residential	312.84	312.84
118-460-058	507 SUISUN CT	Residential	312.84	312.84
118-460-059	509 SUISUN CT	Residential	312.84	312.84
118-460-060	511 SUISUN CT	Residential	312.84	312.84
118-460-061	510 SUISUN CT	Residential	312.84	312.84
118-460-062	508 SUISUN CT	Residential	312.84	312.84
118-460-063	506 SUISUN CT	Residential	312.84	312.84
118-460-064	504 SUISUN CT	Residential	312.84	312.84
118-460-065	502 SUISUN CT	Residential	312.84	312.84
118-460-066	1731 INDIAN WELLS WAY	Residential	312.84	312.84
118-460-067	1729 INDIAN WELLS WAY	Residential	312.84	312.84
118-460-068	1727 INDIAN WELLS WAY	Residential	312.84	312.84
118-460-069	1725 INDIAN WELLS WAY	Residential	312.84	312.84
118-460-070	1723 INDIAN WELLS WAY	Residential	312.84	312.84
118-460-071	1721 INDIAN WELLS WAY	Residential	312.84	312.84
118-460-072	1719 INDIAN WELLS WAY	Residential	312.84	312.84
118-460-073	722 ANIZUMNE CT	Residential	312.84	312.84
118-460-074	720 ANIZUMNE CT	Residential	312.84	312.84
118-460-075	718 ANIZUMNE CT	Residential	312.84	312.84
118-460-076	716 ANIZUMNE CT	Residential	312.84	312.84
118-460-077	714 ANIZUMNE CT	Residential	312.84	312.84
118-460-078	712 ANIZUMNE CT	Residential	312.84	312.84
118-460-079	710 ANIZUMNE CT	Residential	312.84	312.84
118-460-080	708 ANIZUMNE CT	Residential	312.84	312.84
118-460-081	706 ANIZUMNE CT	Residential	312.84	312.84
118-460-082	704 ANIZUMNE CT	Residential	312.84	312.84
118-460-083	702 ANIZUMNE CT	Residential	312.84	312.84
118-460-084	700 ANIZUMNE CT	Residential	312.84	312.84
118-460-085	1717 INDIAN WELLS WAY	Residential	312.84	312.84
118-460-086	1715 INDIAN WELLS WAY	Residential	312.84	312.84
118-460-087	1713 INDIAN WELLS WAY	Residential	312.84	312.84
118-460-088	1711 INDIAN WELLS WAY	Residential	312.84	312.84
118-460-089	901 ARROWHEAD TER	Residential	312.84	312.84
118-460-090	903 ARROWHEAD TER	Residential	312.84	312.84
118-460-091	905 ARROWHEAD TER	Residential	312.84	312.84
118-460-092	907 ARROWHEAD TER	Residential	312.84	312.84
118-460-093	909 ARROWHEAD TER	Residential	312.84	312.84
118-460-094	911 ARROWHEAD TER	Residential	312.84	312.84
118-460-095	913 ARROWHEAD TER	Residential	312.84	312.84
118-460-096	915 ARROWHEAD TER	Residential	312.84	312.84

Slight variances may occur due to rounding

City of Clayton
CFD 2007-1 Citywide Landscaping Tax
Final Billing Detail Report for Fiscal Year 2026/27

APN	Situs Address	Status	Maximum Special Tax	Levy
118-460-097	917 ARROWHEAD TER	Residential	312.84	312.84
118-460-098	919 ARROWHEAD TER	Residential	312.84	312.84
118-460-099	921 ARROWHEAD TER	Residential	312.84	312.84
118-460-100	923 ARROWHEAD TER	Residential	312.84	312.84
118-460-101	925 ARROWHEAD TER	Residential	312.84	312.84
118-460-102	927 ARROWHEAD TER	Residential	312.84	312.84
118-460-103	929 ARROWHEAD TER	Residential	312.84	312.84
118-460-105	926 ARROWHEAD TER	Residential	312.84	312.84
118-460-106	924 ARROWHEAD TER	Residential	312.84	312.84
118-460-107	922 ARROWHEAD TER	Residential	312.84	312.84
118-460-108	920 ARROWHEAD TER	Residential	312.84	312.84
118-460-109	918 ARROWHEAD TER	Residential	312.84	312.84
118-460-110	916 ARROWHEAD TER	Residential	312.84	312.84
118-460-111	914 ARROWHEAD TER	Residential	312.84	312.84
118-460-112	912 ARROWHEAD TER	Residential	312.84	312.84
118-460-113	910 ARROWHEAD TER	Residential	312.84	312.84
118-460-114	908 ARROWHEAD TER	Residential	312.84	312.84
118-460-115	906 ARROWHEAD TER	Residential	312.84	312.84
118-460-116	904 ARROWHEAD TER	Residential	312.84	312.84
118-460-117	902 ARROWHEAD TER	Residential	312.84	312.84
118-460-118	900 ARROWHEAD TER	Residential	312.84	312.84
118-460-121	931 ARROWHEAD TER	Residential	312.84	312.84
118-470-003	1207 BUCKEYE TER	Residential	312.84	312.84
118-470-004	1205 BUCKEYE TER	Residential	312.84	312.84
118-470-005	1203 BUCKEYE TER	Residential	312.84	312.84
118-470-006	1201 BUCKEYE TER	Residential	312.84	312.84
118-470-007	1211 BUCKEYE TER	Residential	312.84	312.84
118-470-008	1209 BUCKEYE TER	Residential	312.84	312.84
118-470-009	1213 BUCKEYE TER	Residential	312.84	312.84
118-470-010	1215 BUCKEYE TER	Residential	312.84	312.84
118-470-011	1217 BUCKEYE TER	Residential	312.84	312.84
118-470-012	1221 BUCKEYE TER	Residential	312.84	312.84
118-470-013	1223 BUCKEYE TER	Residential	312.84	312.84
118-470-014	1225 BUCKEYE TER	Residential	312.84	312.84
118-470-015	1227 BUCKEYE TER	Residential	312.84	312.84
118-470-016	1231 BUCKEYE TER	Residential	312.84	312.84
118-470-017	1233 BUCKEYE TER	Residential	312.84	312.84
118-470-018	1235 BUCKEYE TER	Residential	312.84	312.84
118-470-019	1237 BUCKEYE TER	Residential	312.84	312.84
118-470-020	1239 BUCKEYE TER	Residential	312.84	312.84
118-470-021	1241 BUCKEYE TER	Residential	312.84	312.84
118-470-022	1240 BUCKEYE TER	Residential	312.84	312.84

Slight variances may occur due to rounding

City of Clayton
CFD 2007-1 Citywide Landscaping Tax
Final Billing Detail Report for Fiscal Year 2026/27

APN	Situs Address	Status	Maximum Special Tax	Levy
118-470-023	1238 BUCKEYE TER	Residential	312.84	312.84
118-470-024	1236 BUCKEYE TER	Residential	312.84	312.84
118-470-025	1234 BUCKEYE TER	Residential	312.84	312.84
118-470-026	1232 BUCKEYE TER	Residential	312.84	312.84
118-470-027	1230 BUCKEYE TER	Residential	312.84	312.84
118-470-028	1228 BUCKEYE TER	Residential	312.84	312.84
118-470-029	1226 BUCKEYE TER	Residential	312.84	312.84
118-470-030	1220 BUCKEYE TER	Residential	312.84	312.84
118-470-031	1218 BUCKEYE TER	Residential	312.84	312.84
118-470-032	1216 BUCKEYE TER	Residential	312.84	312.84
118-470-033	1214 BUCKEYE TER	Residential	312.84	312.84
118-470-034	1212 BUCKEYE TER	Residential	312.84	312.84
118-470-035	1200 BUCKEYE TER	Residential	312.84	312.84
118-470-036	1151 MOCCASIN CT	Residential	312.84	312.84
118-470-037	1153 MOCCASIN CT	Residential	312.84	312.84
118-470-038	1155 MOCCASIN CT	Residential	312.84	312.84
118-470-039	1159 MOCCASIN CT	Residential	312.84	312.84
118-470-040	1161 MOCCASIN CT	Residential	312.84	312.84
118-470-041	1163 MOCCASIN CT	Residential	312.84	312.84
118-470-042	1165 MOCCASIN CT	Residential	312.84	312.84
118-470-043	1169 MOCCASIN CT	Residential	312.84	312.84
118-470-044	1171 MOCCASIN CT	Residential	312.84	312.84
118-470-045	1173 MOCCASIN CT	Residential	312.84	312.84
118-470-046	1175 MOCCASIN CT	Residential	312.84	312.84
118-470-047	1174 MOCCASIN CT	Residential	312.84	312.84
118-470-048	1172 MOCCASIN CT	Residential	312.84	312.84
118-470-049	1170 MOCCASIN CT	Residential	312.84	312.84
118-470-050	1168 MOCCASIN CT	Residential	312.84	312.84
118-470-051	1166 MOCCASIN CT	Residential	312.84	312.84
118-470-052	1164 MOCCASIN CT	Residential	312.84	312.84
118-470-053	1160 MOCCASIN CT	Residential	312.84	312.84
118-470-054	1158 MOCCASIN CT	Residential	312.84	312.84
118-470-055	1156 MOCCASIN CT	Residential	312.84	312.84
118-470-056	1154 MOCCASIN CT	Residential	312.84	312.84
118-470-057	1152 MOCCASIN CT	Residential	312.84	312.84
118-470-059	INDIANHEAD WAY	Non-Residential	312.84	312.84
118-470-063	1001 FEATHER CIR	Residential	312.84	312.84
118-470-064	1003 FEATHER CIR	Residential	312.84	312.84
118-470-065	1005 FEATHER CIR	Residential	312.84	312.84
118-470-066	1007 FEATHER CIR	Residential	312.84	312.84
118-470-067	1009 FEATHER CIR	Residential	312.84	312.84
118-470-068	1011 FEATHER CIR	Residential	312.84	312.84

Slight variances may occur due to rounding

City of Clayton
CFD 2007-1 Citywide Landscaping Tax
Final Billing Detail Report for Fiscal Year 2026/27

APN	Situs Address	Status	Maximum Special Tax	Levy
118-470-069	1015 FEATHER CIR	Residential	312.84	312.84
118-470-070	1017 FEATHER CIR	Residential	312.84	312.84
118-470-071	1019 FEATHER CIR	Residential	312.84	312.84
118-470-072	1021 FEATHER CIR	Residential	312.84	312.84
118-470-076	1029 FEATHER CIR	Residential	312.84	312.84
118-470-079	1035 FEATHER CIR	Residential	312.84	312.84
118-470-080	1037 FEATHER CIR	Residential	312.84	312.84
118-470-081	1039 FEATHER CIR	Residential	312.84	312.84
118-470-082	1041 FEATHER CIR	Residential	312.84	312.84
118-470-083	1043 FEATHER CIR	Residential	312.84	312.84
118-470-084	1045 FEATHER CIR	Residential	312.84	312.84
118-470-085	1047 FEATHER CIR	Residential	312.84	312.84
118-470-086	1049 FEATHER CIR	Residential	312.84	312.84
118-470-087	1051 FEATHER CIR	Residential	312.84	312.84
118-470-088	1053 FEATHER CIR	Residential	312.84	312.84
118-470-089	1055 FEATHER CIR	Residential	312.84	312.84
118-470-090	1059 FEATHER CIR	Residential	312.84	312.84
118-470-091	1061 FEATHER CIR	Residential	312.84	312.84
118-470-092	1063 FEATHER CIR	Residential	312.84	312.84
118-470-093	1065 FEATHER CIR	Residential	312.84	312.84
118-470-094	1067 FEATHER CIR	Residential	312.84	312.84
118-470-095	1069 FEATHER CIR	Residential	312.84	312.84
118-470-096	1071 FEATHER CIR	Residential	312.84	312.84
118-470-097	1073 FEATHER CIR	Residential	312.84	312.84
118-470-098	1075 FEATHER CIR	Residential	312.84	312.84
118-470-099	1077 FEATHER CIR	Residential	312.84	312.84
118-470-100	1079 FEATHER CIR	Residential	312.84	312.84
118-470-101	1074 FEATHER CIR	Residential	312.84	312.84
118-470-102	1072 FEATHER CIR	Residential	312.84	312.84
118-470-103	1070 FEATHER CIR	Residential	312.84	312.84
118-470-104	1066 FEATHER CIR	Residential	312.84	312.84
118-470-105	1054 FEATHER CIR	Residential	312.84	312.84
118-470-106	1052 FEATHER CIR	Residential	312.84	312.84
118-470-107	1050 FEATHER CIR	Residential	312.84	312.84
118-470-108	1048 FEATHER CIR	Residential	312.84	312.84
118-470-109	1038 FEATHER CIR	Residential	312.84	312.84
118-470-110	1034 FEATHER CIR	Residential	312.84	312.84
118-470-111	1032 FEATHER CIR	Residential	312.84	312.84
118-470-112	1028 FEATHER CIR	Residential	312.84	312.84
118-470-113	1016 FEATHER CIR	Residential	312.84	312.84
118-470-114	1014 FEATHER CIR	Residential	312.84	312.84
118-470-115	1012 FEATHER CIR	Residential	312.84	312.84

Slight variances may occur due to rounding

City of Clayton
CFD 2007-1 Citywide Landscaping Tax
Final Billing Detail Report for Fiscal Year 2026/27

APN	Situs Address	Status	Maximum Special Tax	Levy
118-470-118	1023 FEATHER CIR	Residential	312.84	312.84
118-470-119	1025 FEATHER CIR	Residential	312.84	312.84
118-470-120	1027 FEATHER CIR	Residential	312.84	312.84
118-470-121	1031 FEATHER CIR	Residential	312.84	312.84
118-470-122	1033 FEATHER CIR	Residential	312.84	312.84
118-480-001	100 FOREST HILL DR	Residential	312.84	312.84
118-480-002	102 FOREST HILL DR	Residential	312.84	312.84
118-480-003	104 FOREST HILL DR	Residential	312.84	312.84
118-480-004	106 FOREST HILL DR	Residential	312.84	312.84
118-480-005	108 FOREST HILL DR	Residential	312.84	312.84
118-480-006	110 FOREST HILL DR	Residential	312.84	312.84
118-480-007	112 FOREST HILL DR	Residential	312.84	312.84
118-480-008	114 FOREST HILL DR	Residential	312.84	312.84
118-480-009	116 FOREST HILL DR	Residential	312.84	312.84
118-480-010	118 FOREST HILL DR	Residential	312.84	312.84
118-480-011	120 FOREST HILL DR	Residential	312.84	312.84
118-480-012	121 FOREST HILL DR	Residential	312.84	312.84
118-480-013	119 FOREST HILL DR	Residential	312.84	312.84
118-480-014	117 FOREST HILL DR	Residential	312.84	312.84
118-480-015	115 FOREST HILL DR	Residential	312.84	312.84
118-480-016	113 FOREST HILL DR	Residential	312.84	312.84
118-480-017	111 FOREST HILL DR	Residential	312.84	312.84
118-480-018	109 FOREST HILL DR	Residential	312.84	312.84
118-480-019	105 FOREST HILL DR	Residential	312.84	312.84
118-480-020	103 FOREST HILL DR	Residential	312.84	312.84
118-480-023	1008 PEBBLE BEACH DR	Residential	312.84	312.84
118-480-024	1010 PEBBLE BEACH DR	Residential	312.84	312.84
118-480-025	1012 PEBBLE BEACH DR	Residential	312.84	312.84
118-480-026	1014 PEBBLE BEACH DR	Residential	312.84	312.84
118-480-027	1016 PEBBLE BEACH DR	Residential	312.84	312.84
118-480-028	1018 PEBBLE BEACH DR	Residential	312.84	312.84
118-480-029	1020 PEBBLE BEACH DR	Residential	312.84	312.84
118-480-030	1022 PEBBLE BEACH DR	Residential	312.84	312.84
118-480-031	1024 PEBBLE BEACH DR	Residential	312.84	312.84
118-480-034	1033 PEBBLE BEACH DR	Residential	312.84	312.84
118-480-035	1031 PEBBLE BEACH DR	Residential	312.84	312.84
118-480-036	1029 PEBBLE BEACH DR	Residential	312.84	312.84
118-480-037	1027 PEBBLE BEACH DR	Residential	312.84	312.84
118-480-038	1025 PEBBLE BEACH DR	Residential	312.84	312.84
118-480-039	1023 PEBBLE BEACH DR	Residential	312.84	312.84
118-480-040	1021 PEBBLE BEACH DR	Residential	312.84	312.84
118-480-041	1011 PEBBLE BEACH DR	Residential	312.84	312.84

Slight variances may occur due to rounding

City of Clayton
CFD 2007-1 Citywide Landscaping Tax
Final Billing Detail Report for Fiscal Year 2026/27

APN	Situs Address	Status	Maximum Special Tax	Levy
118-480-042	1009 PEBBLE BEACH DR	Residential	312.84	312.84
118-480-043	1007 PEBBLE BEACH DR	Residential	312.84	312.84
118-480-044	1005 PEBBLE BEACH DR	Residential	312.84	312.84
118-480-045	1003 PEBBLE BEACH DR	Residential	312.84	312.84
118-480-046	101 FOREST HILL DR	Residential	312.84	312.84
118-480-047	1006 PEBBLE BEACH DR	Residential	312.84	312.84
118-480-048	1028 PEBBLE BEACH DR	Residential	312.84	312.84
118-490-001	132 INVERNESS WAY	Residential	312.84	312.84
118-490-003	138 INVERNESS WAY	Residential	312.84	312.84
118-490-005	140 INVERNESS WAY	Residential	312.84	312.84
118-490-006	142 INVERNESS WAY	Residential	312.84	312.84
118-490-007	1032 PEBBLE BEACH DR	Residential	312.84	312.84
118-490-008	1034 PEBBLE BEACH DR	Residential	312.84	312.84
118-490-009	1036 PEBBLE BEACH DR	Residential	312.84	312.84
118-490-010	1038 PEBBLE BEACH DR	Residential	312.84	312.84
118-490-011	1040 PEBBLE BEACH DR	Residential	312.84	312.84
118-490-012	1042 PEBBLE BEACH DR	Residential	312.84	312.84
118-490-013	1044 PEBBLE BEACH DR	Residential	312.84	312.84
118-490-014	1046 PEBBLE BEACH DR	Residential	312.84	312.84
118-490-015	1048 PEBBLE BEACH DR	Residential	312.84	312.84
118-490-016	1050 PEBBLE BEACH DR	Residential	312.84	312.84
118-490-017	1052 PEBBLE BEACH DR	Residential	312.84	312.84
118-490-018	1054 PEBBLE BEACH DR	Residential	312.84	312.84
118-490-019	1056 PEBBLE BEACH DR	Residential	312.84	312.84
118-490-020	1055 PEBBLE BEACH DR	Residential	312.84	312.84
118-490-021	1053 PEBBLE BEACH DR	Residential	312.84	312.84
118-490-022	1051 PEBBLE BEACH DR	Residential	312.84	312.84
118-490-023	1049 PEBBLE BEACH DR	Residential	312.84	312.84
118-490-024	1047 PEBBLE BEACH DR	Residential	312.84	312.84
118-490-025	1045 PEBBLE BEACH DR	Residential	312.84	312.84
118-490-027	134 INVERNESS WAY	Residential	312.84	312.84
118-490-028	136 INVERNESS WAY	Residential	312.84	312.84
118-500-001	1100 PEACOCK CREEK DR	Residential	312.84	312.84
118-500-002	1102 PEACOCK CREEK DR	Residential	312.84	312.84
118-500-005	1108 PEACOCK CREEK DR	Residential	312.84	312.84
118-500-006	1110 PEACOCK CREEK DR	Residential	312.84	312.84
118-500-007	1112 PEACOCK CREEK DR	Residential	312.84	312.84
118-500-008	1114 PEACOCK CREEK DR	Residential	312.84	312.84
118-500-009	1116 PEACOCK CREEK DR	Residential	312.84	312.84
118-500-010	1118 PEACOCK CREEK DR	Residential	312.84	312.84
118-500-011	1120 PEACOCK CREEK DR	Residential	312.84	312.84
118-500-012	1122 PEACOCK CREEK DR	Residential	312.84	312.84

Slight variances may occur due to rounding

City of Clayton
CFD 2007-1 Citywide Landscaping Tax
Final Billing Detail Report for Fiscal Year 2026/27

APN	Situs Address	Status	Maximum Special Tax	Levy
118-500-013	1124 PEACOCK CREEK DR	Residential	312.84	312.84
118-500-014	1126 PEACOCK CREEK DR	Residential	312.84	312.84
118-500-015	1128 PEACOCK CREEK DR	Residential	312.84	312.84
118-500-016	1130 PEACOCK CREEK DR	Residential	312.84	312.84
118-500-017	1132 PEACOCK CREEK DR	Residential	312.84	312.84
118-500-018	1133 PEACOCK CREEK DR	Residential	312.84	312.84
118-500-019	1131 PEACOCK CREEK DR	Residential	312.84	312.84
118-500-020	1129 PEACOCK CREEK DR	Residential	312.84	312.84
118-500-021	1127 PEACOCK CREEK DR	Residential	312.84	312.84
118-500-022	1125 PEACOCK CREEK DR	Residential	312.84	312.84
118-500-023	1123 PEACOCK CREEK DR	Residential	312.84	312.84
118-500-024	1121 PEACOCK CREEK DR	Residential	312.84	312.84
118-500-025	1117 PEACOCK CREEK DR	Residential	312.84	312.84
118-500-026	1115 PEACOCK CREEK DR	Residential	312.84	312.84
118-500-027	1111 PEACOCK CREEK DR	Residential	312.84	312.84
118-500-028	1109 PEACOCK CREEK DR	Residential	312.84	312.84
118-500-029	1107 PEACOCK CREEK DR	Residential	312.84	312.84
118-500-030	1105 PEACOCK CREEK DR	Residential	312.84	312.84
118-500-031	1103 PEACOCK CREEK DR	Residential	312.84	312.84
118-500-032	1104 PEACOCK CREEK DR	Residential	312.84	312.84
118-500-033	1106 PEACOCK CREEK DR	Residential	312.84	312.84
118-510-001	1134 PEACOCK CREEK DR	Residential	312.84	312.84
118-510-002	1136 PEACOCK CREEK DR	Residential	312.84	312.84
118-510-003	1138 PEACOCK CREEK DR	Residential	312.84	312.84
118-510-004	1140 PEACOCK CREEK DR	Residential	312.84	312.84
118-510-005	1142 PEACOCK CREEK DR	Residential	312.84	312.84
118-510-006	1144 PEACOCK CREEK DR	Residential	312.84	312.84
118-510-007	1146 PEACOCK CREEK DR	Residential	312.84	312.84
118-510-008	1148 PEACOCK CREEK DR	Residential	312.84	312.84
118-510-009	1150 PEACOCK CREEK DR	Residential	312.84	312.84
118-510-010	1152 PEACOCK CREEK DR	Residential	312.84	312.84
118-510-011	170 BRANDYWINE PL	Residential	312.84	312.84
118-510-012	172 BRANDYWINE PL	Residential	312.84	312.84
118-510-013	174 BRANDYWINE PL	Residential	312.84	312.84
118-510-015	185 BRANDYWINE PL	Residential	312.84	312.84
118-510-016	183 BRANDYWINE PL	Residential	312.84	312.84
118-510-017	181 BRANDYWINE PL	Residential	312.84	312.84
118-510-018	179 BRANDYWINE PL	Residential	312.84	312.84
118-510-019	177 BRANDYWINE PL	Residential	312.84	312.84
118-510-020	175 BRANDYWINE PL	Residential	312.84	312.84
118-510-021	173 BRANDYWINE PL	Residential	312.84	312.84
118-510-022	1160 TORREY PINES PL	Residential	312.84	312.84

Slight variances may occur due to rounding

City of Clayton
CFD 2007-1 Citywide Landscaping Tax
Final Billing Detail Report for Fiscal Year 2026/27

APN	Situs Address	Status	Maximum Special Tax	Levy
118-510-023	1162 TORREY PINES PL	Residential	312.84	312.84
118-510-024	1163 TORREY PINES PL	Residential	312.84	312.84
118-510-025	1161 TORREY PINES PL	Residential	312.84	312.84
118-510-026	1155 PEACOCK CREEK DR	Residential	312.84	312.84
118-510-027	1151 PEACOCK CREEK DR	Residential	312.84	312.84
118-510-028	164 SILVERADO CT	Residential	312.84	312.84
118-510-029	166 SILVERADO CT	Residential	312.84	312.84
118-510-030	165 SILVERADO CT	Residential	312.84	312.84
118-510-031	163 SILVERADO CT	Residential	312.84	312.84
118-510-032	1149 PEACOCK CREEK DR	Residential	312.84	312.84
118-510-033	1147 PEACOCK CREEK DR	Residential	312.84	312.84
118-510-034	1145 PEACOCK CREEK DR	Residential	312.84	312.84
118-510-035	154 LONE PINE CT	Residential	312.84	312.84
118-510-036	156 LONE PINE CT	Residential	312.84	312.84
118-510-037	155 LONE PINE CT	Residential	312.84	312.84
118-510-038	153 LONE PINE CT	Residential	312.84	312.84
118-510-039	151 LONE PINE CT	Residential	312.84	312.84
118-510-040	1139 PEACOCK CREEK DR	Residential	312.84	312.84
118-510-041	1137 PEACOCK CREEK DR	Residential	312.84	312.84
118-510-042	1135 PEACOCK CREEK DR	Residential	312.84	312.84
118-530-001	1401 INDIANHEAD WAY	Residential	312.84	312.84
118-530-002	1403 INDIANHEAD WAY	Residential	312.84	312.84
118-530-003	1405 INDIANHEAD WAY	Residential	312.84	312.84
118-530-004	1407 INDIANHEAD WAY	Residential	312.84	312.84
118-530-005	1409 INDIANHEAD WAY	Residential	312.84	312.84
118-530-006	1411 INDIANHEAD WAY	Residential	312.84	312.84
118-530-007	1413 INDIANHEAD WAY	Residential	312.84	312.84
118-530-008	1415 INDIANHEAD WAY	Residential	312.84	312.84
118-530-009	1417 INDIANHEAD WAY	Residential	312.84	312.84
118-530-010	1419 INDIANHEAD WAY	Residential	312.84	312.84
118-530-011	1421 INDIANHEAD WAY	Residential	312.84	312.84
118-530-012	1423 INDIANHEAD WAY	Residential	312.84	312.84
118-530-013	1425 INDIANHEAD WAY	Residential	312.84	312.84
118-530-014	1427 INDIANHEAD WAY	Residential	312.84	312.84
118-530-015	1429 INDIANHEAD WAY	Residential	312.84	312.84
118-530-016	1431 INDIANHEAD WAY	Residential	312.84	312.84
118-530-017	1433 INDIANHEAD CIR	Residential	312.84	312.84
118-530-018	1435 INDIANHEAD CIR	Residential	312.84	312.84
118-530-019	1437 INDIANHEAD CIR	Residential	312.84	312.84
118-530-020	1439 INDIANHEAD CIR	Residential	312.84	312.84
118-530-021	1441 INDIANHEAD CIR	Residential	312.84	312.84
118-530-022	1443 INDIANHEAD CIR	Residential	312.84	312.84

Slight variances may occur due to rounding

City of Clayton
CFD 2007-1 Citywide Landscaping Tax
Final Billing Detail Report for Fiscal Year 2026/27

APN	Situs Address	Status	Maximum Special Tax	Levy
118-530-023	1445 INDIANHEAD CIR	Residential	312.84	312.84
118-530-024	1447 INDIANHEAD CIR	Residential	312.84	312.84
118-530-025	1449 INDIANHEAD CIR	Residential	312.84	312.84
118-530-026	1451 INDIANHEAD CIR	Residential	312.84	312.84
118-530-027	1453 INDIANHEAD CIR	Residential	312.84	312.84
118-530-028	1455 INDIANHEAD CIR	Residential	312.84	312.84
118-530-029	1457 INDIANHEAD CIR	Residential	312.84	312.84
118-530-030	1459 INDIANHEAD CIR	Residential	312.84	312.84
118-530-031	1461 INDIANHEAD CIR	Residential	312.84	312.84
118-530-033	1465 INDIANHEAD CIR	Residential	312.84	312.84
118-530-034	1467 INDIANHEAD CIR	Residential	312.84	312.84
118-530-035	1469 INDIANHEAD CIR	Residential	312.84	312.84
118-530-036	1471 INDIANHEAD CIR	Residential	312.84	312.84
118-530-037	1473 INDIANHEAD CIR	Residential	312.84	312.84
118-530-038	1475 INDIANHEAD CIR	Residential	312.84	312.84
118-530-039	1477 INDIANHEAD CIR	Residential	312.84	312.84
118-530-040	1479 INDIANHEAD CIR	Residential	312.84	312.84
118-530-041	1481 INDIANHEAD CIR	Residential	312.84	312.84
118-530-042	1483 INDIANHEAD CIR	Residential	312.84	312.84
118-530-043	1485 INDIANHEAD CIR	Residential	312.84	312.84
118-530-044	1487 INDIANHEAD CIR	Residential	312.84	312.84
118-530-045	1489 INDIANHEAD CIR	Residential	312.84	312.84
118-530-046	1491 INDIANHEAD CIR	Residential	312.84	312.84
118-530-047	1466 INDIANHEAD CIR	Residential	312.84	312.84
118-530-048	1464 INDIANHEAD CIR	Residential	312.84	312.84
118-530-049	1462 INDIANHEAD CIR	Residential	312.84	312.84
118-530-050	1460 INDIANHEAD CIR	Residential	312.84	312.84
118-530-051	1458 INDIANHEAD CIR	Residential	312.84	312.84
118-530-052	1456 INDIANHEAD CIR	Residential	312.84	312.84
118-530-056	1463 INDIANHEAD CIR	Residential	312.84	312.84
118-540-001	4001 HUMMINGBIRD WAY	Residential	312.84	312.84
118-540-002	4003 HUMMINGBIRD WAY	Residential	312.84	312.84
118-540-003	4005 HUMMINGBIRD WAY	Residential	312.84	312.84
118-540-004	4007 HUMMINGBIRD WAY	Residential	312.84	312.84
118-540-005	4009 HUMMINGBIRD WAY	Residential	312.84	312.84
118-540-006	4011 HUMMINGBIRD WAY	Residential	312.84	312.84
118-540-007	4013 HUMMINGBIRD WAY	Residential	312.84	312.84
118-540-008	4015 HUMMINGBIRD WAY	Residential	312.84	312.84
118-540-009	4017 HUMMINGBIRD WAY	Residential	312.84	312.84
118-540-010	4019 HUMMINGBIRD WAY	Residential	312.84	312.84
118-540-011	4021 HUMMINGBIRD WAY	Residential	312.84	312.84
118-540-012	4022 HUMMINGBIRD WAY	Residential	312.84	312.84

Slight variances may occur due to rounding

City of Clayton
CFD 2007-1 Citywide Landscaping Tax
Final Billing Detail Report for Fiscal Year 2026/27

APN	Situs Address	Status	Maximum Special Tax	Levy
118-540-013	4018 HUMMINGBIRD WAY	Residential	312.84	312.84
118-540-014	4014 HUMMINGBIRD WAY	Residential	312.84	312.84
118-540-015	4010 HUMMINGBIRD WAY	Residential	312.84	312.84
118-540-016	4008 HUMMINGBIRD WAY	Residential	312.84	312.84
118-540-017	4006 HUMMINGBIRD WAY	Residential	312.84	312.84
118-540-018	4004 HUMMINGBIRD WAY	Residential	312.84	312.84
118-540-019	4002 HUMMINGBIRD WAY	Residential	312.84	312.84
118-540-020	5001 RAVEN WAY	Residential	312.84	312.84
118-540-021	5003 RAVEN WAY	Residential	312.84	312.84
118-540-022	5005 RAVEN WAY	Residential	312.84	312.84
118-540-023	5007 RAVEN WAY	Residential	312.84	312.84
118-540-024	5009 RAVEN WAY	Residential	312.84	312.84
118-540-025	5011 RAVEN WAY	Residential	312.84	312.84
118-540-026	4024 HUMMINGBIRD WAY	Residential	312.84	312.84
118-540-027	5013 RAVEN WAY	Residential	312.84	312.84
118-540-028	5015 RAVEN WAY	Residential	312.84	312.84
118-540-029	5017 RAVEN WAY	Residential	312.84	312.84
118-540-030	5019 RAVEN WAY	Residential	312.84	312.84
118-540-031	3038 WINDMILL CANYON DR	Residential	312.84	312.84
118-540-032	3036 WINDMILL CANYON DR	Residential	312.84	312.84
118-540-033	3034 WINDMILL CANYON DR	Residential	312.84	312.84
118-540-034	3032 WINDMILL CANYON DR	Residential	312.84	312.84
118-540-035	3030 WINDMILL CANYON DR	Residential	312.84	312.84
118-540-036	3028 WINDMILL CANYON DR	Residential	312.84	312.84
118-540-037	3026 WINDMILL CANYON DR	Residential	312.84	312.84
118-540-038	3024 WINDMILL CANYON DR	Residential	312.84	312.84
118-540-039	3025 WINDMILL CANYON DR	Residential	312.84	312.84
118-540-040	3027 WINDMILL CANYON DR	Residential	312.84	312.84
118-540-041	3029 WINDMILL CANYON DR	Residential	312.84	312.84
118-540-042	3031 WINDMILL CANYON DR	Residential	312.84	312.84
118-540-043	3033 WINDMILL CANYON DR	Residential	312.84	312.84
118-540-044	3035 WINDMILL CANYON DR	Residential	312.84	312.84
118-540-045	3037 WINDMILL CANYON DR	Residential	312.84	312.84
118-540-046	3039 WINDMILL CANYON DR	Residential	312.84	312.84
118-540-047	3041 WINDMILL CANYON DR	Residential	312.84	312.84
118-540-048	3043 WINDMILL CANYON DR	Residential	312.84	312.84
118-540-049	3045 WINDMILL CANYON DR	Residential	312.84	312.84
118-540-050	3047 WINDMILL CANYON DR	Residential	312.84	312.84
118-540-051	3049 WINDMILL CANYON DR	Residential	312.84	312.84
118-540-052	3051 WINDMILL CANYON DR	Residential	312.84	312.84
118-540-053	3053 WINDMILL CANYON DR	Residential	312.84	312.84
118-540-054	5022 RAVEN WAY	Residential	312.84	312.84

Slight variances may occur due to rounding

City of Clayton
CFD 2007-1 Citywide Landscaping Tax
Final Billing Detail Report for Fiscal Year 2026/27

APN	Situs Address	Status	Maximum Special Tax	Levy
118-540-055	5020 RAVEN WAY	Residential	312.84	312.84
118-540-056	5018 RAVEN WAY	Residential	312.84	312.84
118-540-057	5016 RAVEN WAY	Residential	312.84	312.84
118-540-058	5014 RAVEN WAY	Residential	312.84	312.84
118-540-059	5012 RAVEN WAY	Residential	312.84	312.84
118-540-060	5010 RAVEN WAY	Residential	312.84	312.84
118-540-061	5008 RAVEN WAY	Residential	312.84	312.84
118-540-062	5006 RAVEN WAY	Residential	312.84	312.84
118-540-063	5004 RAVEN WAY	Residential	312.84	312.84
118-540-064	5002 RAVEN WAY	Residential	312.84	312.84
118-540-065	5000 RAVEN WAY	Residential	312.84	312.84
118-550-002	610 GOLDEN EAGLE PL	Residential	312.84	312.84
118-550-003	608 GOLDEN EAGLE PL	Residential	312.84	312.84
118-550-004	606 GOLDEN EAGLE PL	Residential	312.84	312.84
118-550-005	604 GOLDEN EAGLE PL	Residential	312.84	312.84
118-550-006	602 GOLDEN EAGLE PL	Residential	312.84	312.84
118-550-007	501 RAVEN PL	Residential	312.84	312.84
118-550-008	503 RAVEN PL	Residential	312.84	312.84
118-550-009	505 RAVEN PL	Residential	312.84	312.84
118-550-010	507 RAVEN PL	Residential	312.84	312.84
118-550-011	509 RAVEN PL	Residential	312.84	312.84
118-550-012	511 RAVEN PL	Residential	312.84	312.84
118-550-013	513 RAVEN PL	Residential	312.84	312.84
118-550-014	514 RAVEN PL	Residential	312.84	312.84
118-550-015	512 RAVEN PL	Residential	312.84	312.84
118-550-016	510 RAVEN PL	Residential	312.84	312.84
118-550-017	508 RAVEN PL	Residential	312.84	312.84
118-550-018	506 RAVEN PL	Residential	312.84	312.84
118-550-019	504 RAVEN PL	Residential	312.84	312.84
118-550-020	502 RAVEN PL	Residential	312.84	312.84
118-550-021	401 HUMMINGBIRD PL	Residential	312.84	312.84
118-550-022	403 HUMMINGBIRD PL	Residential	312.84	312.84
118-550-023	405 HUMMINGBIRD PL	Residential	312.84	312.84
118-550-024	407 HUMMINGBIRD PL	Residential	312.84	312.84
118-550-025	409 HUMMINGBIRD PL	Residential	312.84	312.84
118-550-026	411 HUMMINGBIRD PL	Residential	312.84	312.84
118-550-027	413 HUMMINGBIRD PL	Residential	312.84	312.84
118-550-028	418 HUMMINGBIRD PL	Residential	312.84	312.84
118-550-029	416 HUMMINGBIRD PL	Residential	312.84	312.84
118-550-030	414 HUMMINGBIRD PL	Residential	312.84	312.84
118-550-031	412 HUMMINGBIRD PL	Residential	312.84	312.84
118-550-032	410 HUMMINGBIRD PL	Residential	312.84	312.84

Slight variances may occur due to rounding

City of Clayton
CFD 2007-1 Citywide Landscaping Tax
Final Billing Detail Report for Fiscal Year 2026/27

APN	Situs Address	Status	Maximum Special Tax	Levy
118-550-033	408 HUMMINGBIRD PL	Residential	312.84	312.84
118-550-034	406 HUMMINGBIRD PL	Residential	312.84	312.84
118-550-035	404 HUMMINGBIRD PL	Residential	312.84	312.84
118-550-036	402 HUMMINGBIRD PL	Residential	312.84	312.84
118-550-038	612 GOLDEN EAGLE PL	Residential	312.84	312.84
118-560-006	6123 MAIN ST	Non-Residential	312.84	312.84
118-560-011	6095 MAIN ST	Non-Residential	312.84	312.84
118-560-020	6401 CENTER ST	Non-Residential	2,189.89	2,189.89
118-560-021	6490 CLAYTON RD	Non-Residential	312.84	312.84
118-570-001	363 BLUE OAK LN	Residential	312.84	312.84
118-570-002	365 BLUE OAK LN	Residential	312.84	312.84
118-570-003	367 BLUE OAK LN	Residential	312.84	312.84
118-570-004	369 BLUE OAK LN	Residential	312.84	312.84
118-570-005	371 BLUE OAK LN	Residential	312.84	312.84
118-570-006	373 BLUE OAK LN	Residential	312.84	312.84
118-570-007	375 BLUE OAK LN	Residential	312.84	312.84
118-570-008	377 BLUE OAK LN	Residential	312.84	312.84
118-570-009	379 BLUE OAK LN	Residential	312.84	312.84
118-570-010	381 BLUE OAK LN	Residential	312.84	312.84
118-570-012	385 BLUE OAK LN	Residential	312.84	312.84
118-570-013	387 BLUE OAK LN	Residential	312.84	312.84
118-570-014	389 BLUE OAK LN	Residential	312.84	312.84
118-570-015	391 BLUE OAK LN	Residential	312.84	312.84
118-570-016	390 BLUE OAK LN	Residential	312.84	312.84
118-570-017	388 BLUE OAK LN	Residential	312.84	312.84
118-570-018	81 WILDCAT WAY	Residential	312.84	312.84
118-570-019	83 WILDCAT WAY	Residential	312.84	312.84
118-570-020	85 WILDCAT WAY	Residential	312.84	312.84
118-570-021	477 OBSIDIAN WAY	Residential	312.84	312.84
118-570-022	479 OBSIDIAN WAY	Residential	312.84	312.84
118-570-023	478 OBSIDIAN WAY	Residential	312.84	312.84
118-570-024	476 OBSIDIAN WAY	Residential	312.84	312.84
118-570-025	474 OBSIDIAN WAY	Residential	312.84	312.84
118-570-026	470 OBSIDIAN WAY	Residential	312.84	312.84
118-570-027	468 OBSIDIAN WAY	Residential	312.84	312.84
118-570-028	63 ANTELOPE CT	Residential	312.84	312.84
118-570-029	65 ANTELOPE CT	Residential	312.84	312.84
118-570-030	66 ANTELOPE CT	Residential	312.84	312.84
118-570-031	64 ANTELOPE CT	Residential	312.84	312.84
118-570-032	62 ANTELOPE CT	Residential	312.84	312.84
118-570-033	60 ANTELOPE CT	Residential	312.84	312.84
118-570-034	458 OBSIDIAN WAY	Residential	312.84	312.84

Slight variances may occur due to rounding

City of Clayton
CFD 2007-1 Citywide Landscaping Tax
Final Billing Detail Report for Fiscal Year 2026/27

APN	Situs Address	Status	Maximum Special Tax	Levy
118-570-035	456 OBSIDIAN WAY	Residential	312.84	312.84
118-570-038	56 TUYSHAK CT	Residential	312.84	312.84
118-570-039	54 TUYSHAK CT	Residential	312.84	312.84
118-570-040	52 TUYSHAK CT	Residential	312.84	312.84
118-570-041	453 OBSIDIAN WAY	Residential	312.84	312.84
118-570-042	455 OBSIDIAN WAY	Residential	312.84	312.84
118-570-043	457 OBSIDIAN WAY	Residential	312.84	312.84
118-570-044	459 OBSIDIAN WAY	Residential	312.84	312.84
118-570-045	461 OBSIDIAN WAY	Residential	312.84	312.84
118-570-046	463 OBSIDIAN WAY	Residential	312.84	312.84
118-570-047	465 OBSIDIAN WAY	Residential	312.84	312.84
118-570-048	467 OBSIDIAN WAY	Residential	312.84	312.84
118-570-049	469 OBSIDIAN WAY	Residential	312.84	312.84
118-570-050	471 OBSIDIAN WAY	Residential	312.84	312.84
118-570-051	473 OBSIDIAN WAY	Residential	312.84	312.84
118-570-052	84 WILDCAT WAY	Residential	312.84	312.84
118-570-053	380 BLUE OAK LN	Residential	312.84	312.84
118-570-054	376 BLUE OAK LN	Residential	312.84	312.84
118-570-055	374 BLUE OAK LN	Residential	312.84	312.84
118-570-056	372 BLUE OAK LN	Residential	312.84	312.84
118-570-057	370 BLUE OAK LN	Residential	312.84	312.84
118-570-058	368 BLUE OAK LN	Residential	312.84	312.84
118-570-059	366 BLUE OAK LN	Residential	312.84	312.84
118-570-060	362 BLUE OAK LN	Residential	312.84	312.84
118-570-061	383 BLUE OAK LN	Residential	312.84	312.84
118-570-062	53 TUYSHAK CT	Residential	312.84	312.84
118-570-063	55 TUYSHAK CT	Residential	312.84	312.84
118-580-001	200 CONDOR WAY	Residential	312.84	312.84
118-580-002	202 CONDOR WAY	Residential	312.84	312.84
118-580-003	204 CONDOR WAY	Residential	312.84	312.84
118-580-004	206 CONDOR WAY	Residential	312.84	312.84
118-580-005	208 CONDOR WAY	Residential	312.84	312.84
118-580-006	210 CONDOR WAY	Residential	312.84	312.84
118-580-007	212 CONDOR WAY	Residential	312.84	312.84
118-580-008	214 CONDOR WAY	Residential	312.84	312.84
118-580-009	216 CONDOR WAY	Residential	312.84	312.84
118-580-010	218 CONDOR WAY	Residential	312.84	312.84
118-580-011	220 CONDOR WAY	Residential	312.84	312.84
118-580-012	222 CONDOR WAY	Residential	312.84	312.84
118-580-013	224 CONDOR WAY	Residential	312.84	312.84
118-580-014	226 CONDOR WAY	Residential	312.84	312.84
118-580-015	5000 KELLER RIDGE DR	Residential	312.84	312.84

Slight variances may occur due to rounding

City of Clayton
CFD 2007-1 Citywide Landscaping Tax
Final Billing Detail Report for Fiscal Year 2026/27

APN	Situs Address	Status	Maximum Special Tax	Levy
118-580-016	5002 KELLER RIDGE DR	Residential	312.84	312.84
118-580-017	5004 KELLER RIDGE DR	Residential	312.84	312.84
118-580-018	5006 KELLER RIDGE DR	Residential	312.84	312.84
118-580-019	5008 KELLER RIDGE DR	Residential	312.84	312.84
118-580-020	5010 KELLER RIDGE DR	Residential	312.84	312.84
118-580-021	5012 KELLER RIDGE DR	Residential	312.84	312.84
118-580-022	5037 KELLER RIDGE DR	Residential	312.84	312.84
118-580-023	5035 KELLER RIDGE DR	Residential	312.84	312.84
118-580-024	5033 KELLER RIDGE DR	Residential	312.84	312.84
118-580-025	5031 KELLER RIDGE DR	Residential	312.84	312.84
118-580-026	5029 KELLER RIDGE DR	Residential	312.84	312.84
118-580-027	5027 KELLER RIDGE DR	Residential	312.84	312.84
118-580-028	5025 KELLER RIDGE DR	Residential	312.84	312.84
118-580-029	5023 KELLER RIDGE DR	Residential	312.84	312.84
118-580-030	5021 KELLER RIDGE DR	Residential	312.84	312.84
118-580-031	5019 KELLER RIDGE DR	Residential	312.84	312.84
118-580-032	5017 KELLER RIDGE DR	Residential	312.84	312.84
118-580-033	5015 KELLER RIDGE DR	Residential	312.84	312.84
118-580-034	5013 KELLER RIDGE DR	Residential	312.84	312.84
118-580-035	5011 KELLER RIDGE DR	Residential	312.84	312.84
118-590-004	4705 KELLER RIDGE DR	Residential	312.84	312.84
118-590-005	4707 KELLER RIDGE DR	Residential	312.84	312.84
118-590-006	4703 KELLER RIDGE DR	Residential	312.84	312.84
118-590-007	4701 KELLER RIDGE DR	Residential	312.84	312.84
118-590-009	4605 KELLER RIDGE DR	Residential	312.84	312.84
118-590-010	4607 KELLER RIDGE DR	Residential	312.84	312.84
118-590-011	4603 KELLER RIDGE DR	Residential	312.84	312.84
118-590-012	4601 KELLER RIDGE DR	Residential	312.84	312.84
118-590-015	4507 KELLER RIDGE DR	Residential	312.84	312.84
118-590-016	4505 KELLER RIDGE DR	Residential	312.84	312.84
118-590-017	4501 KELLER RIDGE DR	Residential	312.84	312.84
118-590-018	4503 KELLER RIDGE DR	Residential	312.84	312.84
118-590-022	4905 KELLER RIDGE DR	Residential	312.84	312.84
118-590-023	4907 KELLER RIDGE DR	Residential	312.84	312.84
118-590-024	4903 KELLER RIDGE DR	Residential	312.84	312.84
118-590-025	4901 KELLER RIDGE DR	Residential	312.84	312.84
118-590-027	4805 KELLER RIDGE DR	Residential	312.84	312.84
118-590-028	4807 KELLER RIDGE DR	Residential	312.84	312.84
118-590-029	4803 KELLER RIDGE DR	Residential	312.84	312.84
118-590-030	4801 KELLER RIDGE DR	Residential	312.84	312.84
118-600-001	905 CONDOR PL	Residential	312.84	312.84
118-600-002	907 CONDOR PL	Residential	312.84	312.84

Slight variances may occur due to rounding

City of Clayton
CFD 2007-1 Citywide Landscaping Tax
Final Billing Detail Report for Fiscal Year 2026/27

APN	Situs Address	Status	Maximum Special Tax	Levy
118-600-003	903 CONDOR PL	Residential	312.84	312.84
118-600-004	901 CONDOR PL	Residential	312.84	312.84
118-600-006	807 CONDOR PL	Residential	312.84	312.84
118-600-007	805 CONDOR PL	Residential	312.84	312.84
118-600-008	801 CONDOR PL	Residential	312.84	312.84
118-600-009	803 CONDOR PL	Residential	312.84	312.84
118-600-011	705 CONDOR PL	Residential	312.84	312.84
118-600-012	707 CONDOR PL	Residential	312.84	312.84
118-600-013	703 CONDOR PL	Residential	312.84	312.84
118-600-014	701 CONDOR PL	Residential	312.84	312.84
118-600-016	607 CONDOR PL	Residential	312.84	312.84
118-600-017	605 CONDOR PL	Residential	312.84	312.84
118-600-018	601 CONDOR PL	Residential	312.84	312.84
118-600-019	603 CONDOR PL	Residential	312.84	312.84
118-600-021	505 CONDOR PL	Residential	312.84	312.84
118-600-022	507 CONDOR PL	Residential	312.84	312.84
118-600-023	503 CONDOR PL	Residential	312.84	312.84
118-600-024	501 CONDOR PL	Residential	312.84	312.84
118-600-026	405 CONDOR PL	Residential	312.84	312.84
118-600-027	407 CONDOR PL	Residential	312.84	312.84
118-600-028	403 CONDOR PL	Residential	312.84	312.84
118-600-029	401 CONDOR PL	Residential	312.84	312.84
118-600-031	307 CONDOR PL	Residential	312.84	312.84
118-600-032	305 CONDOR PL	Residential	312.84	312.84
118-600-033	301 CONDOR PL	Residential	312.84	312.84
118-600-034	303 CONDOR PL	Residential	312.84	312.84
118-600-036	207 CONDOR PL	Residential	312.84	312.84
118-600-037	205 CONDOR PL	Residential	312.84	312.84
118-600-038	201 CONDOR PL	Residential	312.84	312.84
118-600-039	203 CONDOR PL	Residential	312.84	312.84
118-610-001	1947 EAGLE PEAK AVE	Residential	312.84	312.84
118-610-002	1945 EAGLE PEAK AVE	Residential	312.84	312.84
118-610-003	1941 EAGLE PEAK AVE	Residential	312.84	312.84
118-610-004	1943 EAGLE PEAK AVE	Residential	312.84	312.84
118-610-006	1925 EAGLE PEAK AVE	Residential	312.84	312.84
118-610-007	1927 EAGLE PEAK AVE	Residential	312.84	312.84
118-610-008	1923 EAGLE PEAK AVE	Residential	312.84	312.84
118-610-009	1921 EAGLE PEAK AVE	Residential	312.84	312.84
118-610-012	3905 COYOTE CIR	Residential	312.84	312.84
118-610-013	3907 COYOTE CIR	Residential	312.84	312.84
118-610-014	3903 COYOTE CIR	Residential	312.84	312.84
118-610-015	3901 COYOTE CIR	Residential	312.84	312.84

Slight variances may occur due to rounding

City of Clayton
CFD 2007-1 Citywide Landscaping Tax
Final Billing Detail Report for Fiscal Year 2026/27

APN	Situs Address	Status	Maximum Special Tax	Levy
118-610-020	3805 COYOTE CIR	Residential	312.84	312.84
118-610-021	3807 COYOTE CIR	Residential	312.84	312.84
118-610-022	3803 COYOTE CIR	Residential	312.84	312.84
118-610-023	3801 COYOTE CIR	Residential	312.84	312.84
118-610-024	3707 COYOTE CIR	Residential	312.84	312.84
118-610-025	3705 COYOTE CIR	Residential	312.84	312.84
118-610-026	3701 COYOTE CIR	Residential	312.84	312.84
118-610-027	3703 COYOTE CIR	Residential	312.84	312.84
118-610-028	3605 COYOTE CIR	Residential	312.84	312.84
118-610-029	3607 COYOTE CIR	Residential	312.84	312.84
118-610-030	3603 COYOTE CIR	Residential	312.84	312.84
118-610-031	3601 COYOTE CIR	Residential	312.84	312.84
118-620-001	6001 GOLDEN EAGLE WAY	Residential	312.84	312.84
118-620-002	6003 GOLDEN EAGLE WAY	Residential	312.84	312.84
118-620-003	6005 GOLDEN EAGLE WAY	Residential	312.84	312.84
118-620-004	6007 GOLDEN EAGLE WAY	Residential	312.84	312.84
118-620-005	6009 GOLDEN EAGLE WAY	Residential	312.84	312.84
118-620-006	6011 GOLDEN EAGLE WAY	Residential	312.84	312.84
118-620-007	6013 GOLDEN EAGLE WAY	Residential	312.84	312.84
118-620-008	3089 WINDMILL CANYON DR	Residential	312.84	312.84
118-620-009	3091 WINDMILL CANYON DR	Residential	312.84	312.84
118-620-010	3093 WINDMILL CANYON DR	Residential	312.84	312.84
118-620-011	3095 WINDMILL CANYON DR	Residential	312.84	312.84
118-620-012	3097 WINDMILL CANYON DR	Residential	312.84	312.84
118-620-013	3099 WINDMILL CANYON DR	Residential	312.84	312.84
118-620-014	3101 WINDMILL CANYON DR	Residential	312.84	312.84
118-620-015	3103 WINDMILL CANYON DR	Residential	312.84	312.84
118-620-016	3105 WINDMILL CANYON DR	Residential	312.84	312.84
118-620-017	3107 WINDMILL CANYON DR	Residential	312.84	312.84
118-620-018	3109 WINDMILL CANYON DR	Residential	312.84	312.84
118-620-019	3111 WINDMILL CANYON DR	Residential	312.84	312.84
118-620-020	6036 GOLDEN EAGLE WAY	Residential	312.84	312.84
118-620-021	6034 GOLDEN EAGLE WAY	Residential	312.84	312.84
118-620-022	6032 GOLDEN EAGLE WAY	Residential	312.84	312.84
118-620-023	6030 GOLDEN EAGLE WAY	Residential	312.84	312.84
118-620-024	6028 GOLDEN EAGLE WAY	Residential	312.84	312.84
118-620-025	6026 GOLDEN EAGLE WAY	Residential	312.84	312.84
118-620-026	6024 GOLDEN EAGLE WAY	Residential	312.84	312.84
118-620-027	6022 GOLDEN EAGLE WAY	Residential	312.84	312.84
118-620-028	6018 GOLDEN EAGLE WAY	Residential	312.84	312.84
118-620-029	7001 MOLLUK WAY	Residential	312.84	312.84
118-620-030	7003 MOLLUK WAY	Residential	312.84	312.84

Slight variances may occur due to rounding

City of Clayton
CFD 2007-1 Citywide Landscaping Tax
Final Billing Detail Report for Fiscal Year 2026/27

APN	Situs Address	Status	Maximum Special Tax	Levy
118-620-031	7005 MOLLUK WAY	Residential	312.84	312.84
118-620-032	7007 MOLLUK WAY	Residential	312.84	312.84
118-620-033	7009 MOLLUK WAY	Residential	312.84	312.84
118-620-034	7011 MOLLUK WAY	Residential	312.84	312.84
118-620-035	7015 MOLLUK WAY	Residential	312.84	312.84
118-620-036	7019 MOLLUK WAY	Residential	312.84	312.84
118-620-037	7021 MOLLUK WAY	Residential	312.84	312.84
118-620-038	7023 MOLLUK WAY	Residential	312.84	312.84
118-620-039	7025 MOLLUK WAY	Residential	312.84	312.84
118-620-040	7027 MOLLUK WAY	Residential	312.84	312.84
118-620-041	7028 MOLLUK WAY	Residential	312.84	312.84
118-620-042	7026 MOLLUK WAY	Residential	312.84	312.84
118-620-043	7024 MOLLUK WAY	Residential	312.84	312.84
118-620-044	7022 MOLLUK WAY	Residential	312.84	312.84
118-620-045	7020 MOLLUK WAY	Residential	312.84	312.84
118-620-046	7018 MOLLUK WAY	Residential	312.84	312.84
118-620-047	7016 MOLLUK WAY	Residential	312.84	312.84
118-620-048	7014 MOLLUK WAY	Residential	312.84	312.84
118-620-049	7012 MOLLUK WAY	Residential	312.84	312.84
118-620-050	7010 MOLLUK WAY	Residential	312.84	312.84
118-620-051	7008 MOLLUK WAY	Residential	312.84	312.84
118-620-052	7006 MOLLUK WAY	Residential	312.84	312.84
118-620-053	7004 MOLLUK WAY	Residential	312.84	312.84
118-620-054	7002 MOLLUK WAY	Residential	312.84	312.84
118-620-055	7000 MOLLUK WAY	Residential	312.84	312.84
118-620-056	5151 KELLER RIDGE DR	Residential	312.84	312.84
118-620-057	5153 KELLER RIDGE DR	Residential	312.84	312.84
118-620-058	5155 KELLER RIDGE DR	Residential	312.84	312.84
118-620-059	5157 KELLER RIDGE DR	Residential	312.84	312.84
118-620-060	5159 KELLER RIDGE DR	Residential	312.84	312.84
118-620-061	5161 KELLER RIDGE DR	Residential	312.84	312.84
118-620-062	5163 KELLER RIDGE DR	Residential	312.84	312.84
118-630-001	6015 GOLDEN EAGLE WAY	Residential	312.84	312.84
118-630-002	6017 GOLDEN EAGLE WAY	Residential	312.84	312.84
118-630-003	6019 GOLDEN EAGLE WAY	Residential	312.84	312.84
118-630-004	6021 GOLDEN EAGLE WAY	Residential	312.84	312.84
118-630-005	6023 GOLDEN EAGLE WAY	Residential	312.84	312.84
118-630-006	6025 GOLDEN EAGLE WAY	Residential	312.84	312.84
118-630-007	6027 GOLDEN EAGLE WAY	Residential	312.84	312.84
118-630-008	6031 GOLDEN EAGLE WAY	Residential	312.84	312.84
118-630-009	3072 WINDMILL CANYON DR	Residential	312.84	312.84
118-630-010	3070 WINDMILL CANYON DR	Residential	312.84	312.84

Slight variances may occur due to rounding

City of Clayton
CFD 2007-1 Citywide Landscaping Tax
Final Billing Detail Report for Fiscal Year 2026/27

APN	Situs Address	Status	Maximum Special Tax	Levy
118-630-011	3068 WINDMILL CANYON DR	Residential	312.84	312.84
118-630-012	3066 WINDMILL CANYON DR	Residential	312.84	312.84
118-630-013	3064 WINDMILL CANYON DR	Residential	312.84	312.84
118-630-014	3062 WINDMILL CANYON DR	Residential	312.84	312.84
118-630-015	3060 WINDMILL CANYON DR	Residential	312.84	312.84
118-630-016	3058 WINDMILL CANYON DR	Residential	312.84	312.84
118-630-017	3056 WINDMILL CANYON DR	Residential	312.84	312.84
118-630-018	3054 WINDMILL CANYON DR	Residential	312.84	312.84
118-630-019	3055 WINDMILL CANYON DR	Residential	312.84	312.84
118-630-020	3057 WINDMILL CANYON DR	Residential	312.84	312.84
118-630-021	3059 WINDMILL CANYON DR	Residential	312.84	312.84
118-630-022	3061 WINDMILL CANYON DR	Residential	312.84	312.84
118-630-023	3063 WINDMILL CANYON DR	Residential	312.84	312.84
118-630-024	3065 WINDMILL CANYON DR	Residential	312.84	312.84
118-630-025	3067 WINDMILL CANYON DR	Residential	312.84	312.84
118-630-026	3069 WINDMILL CANYON DR	Residential	312.84	312.84
118-630-027	3071 WINDMILL CANYON DR	Residential	312.84	312.84
118-630-028	3073 WINDMILL CANYON DR	Residential	312.84	312.84
118-630-029	3075 WINDMILL CANYON DR	Residential	312.84	312.84
118-630-030	3077 WINDMILL CANYON DR	Residential	312.84	312.84
118-630-031	3079 WINDMILL CANYON DR	Residential	312.84	312.84
118-630-032	3081 WINDMILL CANYON DR	Residential	312.84	312.84
118-630-033	3083 WINDMILL CANYON DR	Residential	312.84	312.84
118-630-034	3085 WINDMILL CANYON DR	Residential	312.84	312.84
118-630-035	3087 WINDMILL CANYON DR	Residential	312.84	312.84
118-630-036	3090 WINDMILL CANYON DR	Residential	312.84	312.84
118-630-037	3088 WINDMILL CANYON DR	Residential	312.84	312.84
118-630-038	3084 WINDMILL CANYON DR	Residential	312.84	312.84
118-630-039	3080 WINDMILL CANYON DR	Residential	312.84	312.84
118-630-040	3078 WINDMILL CANYON DR	Residential	312.84	312.84
118-640-001	5171 KELLER RIDGE DR	Residential	312.84	312.84
118-640-002	5173 KELLER RIDGE DR	Residential	312.84	312.84
118-640-003	5175 KELLER RIDGE DR	Residential	312.84	312.84
118-640-004	5177 KELLER RIDGE DR	Residential	312.84	312.84
118-640-005	5179 KELLER RIDGE DR	Residential	312.84	312.84
118-640-006	5181 KELLER RIDGE DR	Residential	312.84	312.84
118-640-007	5183 KELLER RIDGE DR	Residential	312.84	312.84
118-640-008	5185 KELLER RIDGE DR	Residential	312.84	312.84
118-640-009	5187 KELLER RIDGE DR	Residential	312.84	312.84
118-640-010	5189 KELLER RIDGE DR	Residential	312.84	312.84
118-640-011	705 ACORN DR	Residential	312.84	312.84
118-640-012	707 ACORN DR	Residential	312.84	312.84

Slight variances may occur due to rounding

City of Clayton
CFD 2007-1 Citywide Landscaping Tax
Final Billing Detail Report for Fiscal Year 2026/27

APN	Situs Address	Status	Maximum Special Tax	Levy
118-640-014	711 ACORN DR	Residential	312.84	312.84
118-640-015	713 ACORN DR	Residential	312.84	312.84
118-640-016	715 ACORN DR	Residential	312.84	312.84
118-640-017	717 ACORN DR	Residential	312.84	312.84
118-640-018	719 ACORN DR	Residential	312.84	312.84
118-640-019	721 ACORN DR	Residential	312.84	312.84
118-640-020	716 ACORN DR	Residential	312.84	312.84
118-640-022	901 DEER PL	Residential	312.84	312.84
118-640-024	905 DEER PL	Residential	312.84	312.84
118-640-025	904 DEER PL	Residential	312.84	312.84
118-640-026	902 DEER PL	Residential	312.84	312.84
118-640-027	5188 KELLER RIDGE DR	Residential	312.84	312.84
118-640-028	5186 KELLER RIDGE DR	Residential	312.84	312.84
118-640-029	5184 KELLER RIDGE DR	Residential	312.84	312.84
118-640-030	8001 KELOK WAY	Residential	312.84	312.84
118-640-031	8003 KELOK WAY	Residential	312.84	312.84
118-640-032	8005 KELOK WAY	Residential	312.84	312.84
118-640-033	8007 KELOK WAY	Residential	312.84	312.84
118-640-034	81 BEAR PL	Residential	312.84	312.84
118-640-035	83 BEAR PL	Residential	312.84	312.84
118-640-036	80 BEAR PL	Residential	312.84	312.84
118-640-037	8011 KELOK WAY	Residential	312.84	312.84
118-640-038	8010 KELOK WAY	Residential	312.84	312.84
118-640-039	8008 KELOK WAY	Residential	312.84	312.84
118-640-040	8006 KELOK WAY	Residential	312.84	312.84
118-640-041	8004 KELOK WAY	Residential	312.84	312.84
118-640-042	8002 KELOK WAY	Residential	312.84	312.84
118-640-043	8000 KELOK WAY	Residential	312.84	312.84
118-640-044	5174 KELLER RIDGE DR	Residential	312.84	312.84
118-640-046	903 DEER PL	Residential	312.84	312.84
118-640-047	714 ACORN DR	Residential	312.84	312.84
118-640-048	709 ACORN DR	Residential	312.84	312.84
118-650-001	5191 KELLER RIDGE DR	Residential	312.84	312.84
118-650-002	9001 ELK DR	Residential	312.84	312.84
118-650-003	9003 ELK DR	Residential	312.84	312.84
118-650-004	9005 ELK DR	Residential	312.84	312.84
118-650-005	701 ACORN DR	Residential	312.84	312.84
118-650-006	703 ACORN DR	Residential	312.84	312.84
118-650-007	908 DEER PL	Residential	312.84	312.84
118-650-008	906 DEER PL	Residential	312.84	312.84
118-650-009	801 GRAY FOX PL	Residential	312.84	312.84
118-650-010	803 GRAY FOX PL	Residential	312.84	312.84

Slight variances may occur due to rounding

City of Clayton
CFD 2007-1 Citywide Landscaping Tax
Final Billing Detail Report for Fiscal Year 2026/27

APN	Situs Address	Status	Maximum Special Tax	Levy
118-650-011	805 GRAY FOX PL	Residential	312.84	312.84
118-650-012	807 GRAY FOX PL	Residential	312.84	312.84
118-650-013	809 GRAY FOX PL	Residential	312.84	312.84
118-650-014	806 GRAY FOX PL	Residential	312.84	312.84
118-650-015	804 GRAY FOX PL	Residential	312.84	312.84
118-650-016	800 GRAY FOX PL	Residential	312.84	312.84
118-650-017	9007 ELK DR	Residential	312.84	312.84
118-650-018	9009 ELK DR	Residential	312.84	312.84
118-650-019	9011 ELK DR	Residential	312.84	312.84
118-650-020	9013 ELK DR	Residential	312.84	312.84
118-650-021	9008 ELK DR	Residential	312.84	312.84
118-650-022	9006 ELK DR	Residential	312.84	312.84
118-650-023	9004 ELK DR	Residential	312.84	312.84
118-650-024	9002 ELK DR	Residential	312.84	312.84
118-650-025	5193 KELLER RIDGE DR	Residential	312.84	312.84
118-650-026	5194 KELLER RIDGE DR	Residential	312.84	312.84
118-650-027	5192 KELLER RIDGE DR	Residential	312.84	312.84
118-650-028	5190 KELLER RIDGE DR	Residential	312.84	312.84
118-650-029	85 BEAR PL	Residential	312.84	312.84
118-650-030	84 BEAR PL	Residential	312.84	312.84
118-650-031	82 BEAR PL	Residential	312.84	312.84
118-660-001	4405 COYOTE CIR	Residential	312.84	312.84
118-660-002	4407 COYOTE CIR	Residential	312.84	312.84
118-660-003	4403 COYOTE CIR	Residential	312.84	312.84
118-660-004	4401 COYOTE CIR	Residential	312.84	312.84
118-660-006	4307 COYOTE CIR	Residential	312.84	312.84
118-660-007	4305 COYOTE CIR	Residential	312.84	312.84
118-660-008	4301 COYOTE CIR	Residential	312.84	312.84
118-660-009	4303 COYOTE CIR	Residential	312.84	312.84
118-660-013	4005 COYOTE CIR	Residential	312.84	312.84
118-660-014	4007 COYOTE CIR	Residential	312.84	312.84
118-660-015	4003 COYOTE CIR	Residential	312.84	312.84
118-660-016	4001 COYOTE CIR	Residential	312.84	312.84
118-660-019	3407 COYOTE CIR	Residential	312.84	312.84
118-660-020	3405 COYOTE CIR	Residential	312.84	312.84
118-660-021	3401 COYOTE CIR	Residential	312.84	312.84
118-660-022	3403 COYOTE CIR	Residential	312.84	312.84
118-660-024	3307 COYOTE CIR	Residential	312.84	312.84
118-660-025	3305 COYOTE CIR	Residential	312.84	312.84
118-660-026	3301 COYOTE CIR	Residential	312.84	312.84
118-660-027	3303 COYOTE CIR	Residential	312.84	312.84
118-660-029	3205 COYOTE CIR	Residential	312.84	312.84

Slight variances may occur due to rounding

City of Clayton
CFD 2007-1 Citywide Landscaping Tax
Final Billing Detail Report for Fiscal Year 2026/27

APN	Situs Address	Status	Maximum Special Tax	Levy
118-660-030	3207 COYOTE CIR	Residential	312.84	312.84
118-660-031	3203 COYOTE CIR	Residential	312.84	312.84
118-660-032	3201 COYOTE CIR	Residential	312.84	312.84
118-660-036	2907 COYOTE CIR	Residential	312.84	312.84
118-660-037	2905 COYOTE CIR	Residential	312.84	312.84
118-660-038	2901 COYOTE CIR	Residential	312.84	312.84
118-660-039	2903 COYOTE CIR	Residential	312.84	312.84
118-660-047	4207 COYOTE CIR	Residential	312.84	312.84
118-660-048	4205 COYOTE CIR	Residential	312.84	312.84
118-660-049	4201 COYOTE CIR	Residential	312.84	312.84
118-660-050	4203 COYOTE CIR	Residential	312.84	312.84
118-660-052	4107 COYOTE CIR	Residential	312.84	312.84
118-660-053	4105 COYOTE CIR	Residential	312.84	312.84
118-660-054	4101 COYOTE CIR	Residential	312.84	312.84
118-660-055	4103 COYOTE CIR	Residential	312.84	312.84
118-660-057	3105 COYOTE CIR	Residential	312.84	312.84
118-660-058	3107 COYOTE CIR	Residential	312.84	312.84
118-660-059	3103 COYOTE CIR	Residential	312.84	312.84
118-660-060	3101 COYOTE CIR	Residential	312.84	312.84
118-660-062	3005 COYOTE CIR	Residential	312.84	312.84
118-660-063	3007 COYOTE CIR	Residential	312.84	312.84
118-660-064	3003 COYOTE CIR	Residential	312.84	312.84
118-660-065	3001 COYOTE CIR	Residential	312.84	312.84
118-660-067	3507 COYOTE CIR	Residential	312.84	312.84
118-660-068	3505 COYOTE CIR	Residential	312.84	312.84
118-660-069	3501 COYOTE CIR	Residential	312.84	312.84
118-660-070	3503 COYOTE CIR	Residential	312.84	312.84
118-660-071	3104 COYOTE CIR	Residential	312.84	312.84
118-660-072	3102 COYOTE CIR	Residential	312.84	312.84
118-660-073	3106 COYOTE CIR	Residential	312.84	312.84
118-660-074	3108 COYOTE CIR	Residential	312.84	312.84
118-660-075	3902 COYOTE CIR	Residential	312.84	312.84
118-660-076	3904 COYOTE CIR	Residential	312.84	312.84
118-660-077	3906 COYOTE CIR	Residential	312.84	312.84
118-660-078	3908 COYOTE CIR	Residential	312.84	312.84
118-660-079	4104 COYOTE CIR	Residential	312.84	312.84
118-660-080	4102 COYOTE CIR	Residential	312.84	312.84
118-660-081	4106 COYOTE CIR	Residential	312.84	312.84
118-660-082	4108 COYOTE CIR	Residential	312.84	312.84
118-670-001	8012 KELOK WAY	Residential	312.84	312.84
118-670-002	8014 KELOK WAY	Residential	312.84	312.84
118-670-003	8016 KELOK WAY	Residential	312.84	312.84

Slight variances may occur due to rounding

City of Clayton
CFD 2007-1 Citywide Landscaping Tax
Final Billing Detail Report for Fiscal Year 2026/27

APN	Situs Address	Status	Maximum Special Tax	Levy
118-670-004	8018 KELOK WAY	Residential	312.84	312.84
118-670-005	8020 KELOK WAY	Residential	312.84	312.84
118-670-006	8022 KELOK WAY	Residential	312.84	312.84
118-670-007	8024 KELOK WAY	Residential	312.84	312.84
118-670-008	8026 KELOK WAY	Residential	312.84	312.84
118-670-009	8028 KELOK WAY	Residential	312.84	312.84
118-670-010	8030 KELOK WAY	Residential	312.84	312.84
118-670-011	8032 KELOK WAY	Residential	312.84	312.84
118-670-012	8034 KELOK WAY	Residential	312.84	312.84
118-670-013	8036 KELOK WAY	Residential	312.84	312.84
118-670-014	8038 KELOK WAY	Residential	312.84	312.84
118-670-015	8040 KELOK WAY	Residential	312.84	312.84
118-670-016	8042 KELOK WAY	Residential	312.84	312.84
118-670-017	8053 KELOK WAY	Residential	312.84	312.84
118-670-018	8051 KELOK WAY	Residential	312.84	312.84
118-670-019	8049 KELOK WAY	Residential	312.84	312.84
118-670-020	8047 KELOK WAY	Residential	312.84	312.84
118-670-021	8045 KELOK WAY	Residential	312.84	312.84
118-670-022	8043 KELOK WAY	Residential	312.84	312.84
118-670-023	8041 KELOK WAY	Residential	312.84	312.84
118-670-024	8039 KELOK WAY	Residential	312.84	312.84
118-670-025	8037 KELOK WAY	Residential	312.84	312.84
118-670-026	5229 KELLER RIDGE DR	Residential	312.84	312.84
118-670-027	5227 KELLER RIDGE DR	Residential	312.84	312.84
118-670-028	5225 KELLER RIDGE DR	Residential	312.84	312.84
118-670-029	5223 KELLER RIDGE DR	Residential	312.84	312.84
118-670-030	5222 KELLER RIDGE DR	Residential	312.84	312.84
118-670-031	5224 KELLER RIDGE DR	Residential	312.84	312.84
118-670-032	5226 KELLER RIDGE DR	Residential	312.84	312.84
118-670-033	5230 KELLER RIDGE DR	Residential	312.84	312.84
118-670-034	8027 KELOK WAY	Residential	312.84	312.84
118-670-035	8025 KELOK WAY	Residential	312.84	312.84
118-670-036	8023 KELOK WAY	Residential	312.84	312.84
118-670-037	8021 KELOK WAY	Residential	312.84	312.84
118-670-038	8019 KELOK WAY	Residential	312.84	312.84
118-670-039	8017 KELOK WAY	Residential	312.84	312.84
118-670-040	90 KELOK CT	Residential	312.84	312.84
118-670-041	92 KELOK CT	Residential	312.84	312.84
118-670-042	94 KELOK WAY	Residential	312.84	312.84
118-670-043	8015 KELOK WAY	Residential	312.84	312.84
118-670-044	8013 KELOK WAY	Residential	312.84	312.84
118-680-001	5221 KELLER RIDGE DR	Residential	312.84	312.84

Slight variances may occur due to rounding

City of Clayton
CFD 2007-1 Citywide Landscaping Tax
Final Billing Detail Report for Fiscal Year 2026/27

APN	Situs Address	Status	Maximum Special Tax	Levy
118-680-002	5219 KELLER RIDGE DR	Residential	312.84	312.84
118-680-003	5217 KELLER RIDGE DR	Residential	312.84	312.84
118-680-004	5215 KELLER RIDGE DR	Residential	312.84	312.84
118-680-005	5213 KELLER RIDGE DR	Residential	312.84	312.84
118-680-006	5211 KELLER RIDGE DR	Residential	312.84	312.84
118-680-007	5209 KELLER RIDGE DR	Residential	312.84	312.84
118-680-008	5207 KELLER RIDGE DR	Residential	312.84	312.84
118-680-009	5205 KELLER RIDGE DR	Residential	312.84	312.84
118-680-010	5203 KELLER RIDGE DR	Residential	312.84	312.84
118-680-011	5201 KELLER RIDGE DR	Residential	312.84	312.84
118-680-012	5199 KELLER RIDGE DR	Residential	312.84	312.84
118-680-013	5197 KELLER RIDGE DR	Residential	312.84	312.84
118-680-014	5195 KELLER RIDGE DR	Residential	312.84	312.84
118-680-015	5198 KELLER RIDGE DR	Residential	312.84	312.84
118-680-016	5200 KELLER RIDGE DR	Residential	312.84	312.84
118-680-017	5202 KELLER RIDGE DR	Residential	312.84	312.84
118-680-018	5204 KELLER RIDGE DR	Residential	312.84	312.84
118-680-019	5206 KELLER RIDGE DR	Residential	312.84	312.84
118-680-020	5208 KELLER RIDGE DR	Residential	312.84	312.84
118-680-021	5210 KELLER RIDGE DR	Residential	312.84	312.84
118-680-022	5212 KELLER RIDGE DR	Residential	312.84	312.84
118-680-023	5214 KELLER RIDGE DR	Residential	312.84	312.84
118-680-024	5216 KELLER RIDGE DR	Residential	312.84	312.84
118-680-025	5218 KELLER RIDGE DR	Residential	312.84	312.84
118-680-026	5220 KELLER RIDGE DR	Residential	312.84	312.84
118-690-001	101 GOLD RUSH CT	Residential	312.84	312.84
118-690-002	103 GOLD RUSH CT	Residential	312.84	312.84
118-690-003	105 GOLD RUSH CT	Residential	312.84	312.84
118-690-004	107 GOLD RUSH CT	Residential	312.84	312.84
118-690-005	109 GOLD RUSH CT	Residential	312.84	312.84
118-690-006	301 COAL MINE CT	Residential	312.84	312.84
118-690-007	303 COAL MINE CT	Residential	312.84	312.84
118-690-008	305 COAL MINE CT	Residential	312.84	312.84
118-690-009	307 COAL MINE CT	Residential	312.84	312.84
118-690-010	309 COAL MINE CT	Residential	312.84	312.84
118-690-011	306 COAL MINE CT	Residential	312.84	312.84
118-690-012	119 GOLD RUSH CT	Residential	312.84	312.84
118-690-013	121 GOLD RUSH CT	Residential	312.84	312.84
118-690-014	125 GOLD RUSH CT	Residential	312.84	312.84
118-690-015	126 GOLD RUSH CT	Residential	312.84	312.84
118-690-016	124 GOLD RUSH CT	Residential	312.84	312.84
118-690-017	122 GOLD RUSH CT	Residential	312.84	312.84

Slight variances may occur due to rounding

City of Clayton
CFD 2007-1 Citywide Landscaping Tax
Final Billing Detail Report for Fiscal Year 2026/27

APN	Situs Address	Status	Maximum Special Tax	Levy
118-690-018	120 GOLD RUSH CT	Residential	312.84	312.84
118-690-019	118 GOLD RUSH CT	Residential	312.84	312.84
118-690-020	116 GOLD RUSH CT	Residential	312.84	312.84
118-690-021	114 GOLD RUSH CT	Residential	312.84	312.84
118-690-022	112 GOLD RUSH CT	Residential	312.84	312.84
118-690-023	110 GOLD RUSH CT	Residential	312.84	312.84
118-690-024	108 GOLD RUSH CT	Residential	312.84	312.84
118-690-025	106 GOLD RUSH CT	Residential	312.84	312.84
118-690-026	104 GOLD RUSH CT	Residential	312.84	312.84
118-690-027	201 PROSPECTOR PL	Residential	312.84	312.84
118-690-028	203 PROSPECTOR PL	Residential	312.84	312.84
118-690-029	204 PROSPECTOR PL	Residential	312.84	312.84
118-690-030	202 PROSPECTOR PL	Residential	312.84	312.84
118-690-031	200 PROSPECTOR PL	Residential	312.84	312.84
118-690-032	102 GOLD RUSH CT	Residential	312.84	312.84
118-690-033	100 GOLD RUSH CT	Residential	312.84	312.84
118-700-001	1202 BRIDLEWOOD CT	Residential	312.84	312.84
118-700-002	1204 BRIDLEWOOD CT	Residential	312.84	312.84
118-700-003	1206 BRIDLEWOOD CT	Residential	312.84	312.84
118-700-004	1208 BRIDLEWOOD CT	Residential	312.84	312.84
118-700-005	1210 BRIDLEWOOD CT	Residential	312.84	312.84
118-700-006	1212 BRIDLEWOOD CT	Residential	312.84	312.84
118-700-007	1214 BRIDLEWOOD CT	Residential	312.84	312.84
118-700-008	1216 BRIDLEWOOD CT	Residential	312.84	312.84
118-700-009	1218 BRIDLEWOOD CT	Residential	312.84	312.84
118-700-010	1220 BRIDLEWOOD CT	Residential	312.84	312.84
118-700-011	1222 BRIDLEWOOD CT	Residential	312.84	312.84
118-700-012	1224 BRIDLEWOOD CT	Residential	312.84	312.84
118-700-013	1226 BRIDLEWOOD CT	Residential	312.84	312.84
118-700-014	1227 BRIDLEWOOD CT	Residential	312.84	312.84
118-700-015	1225 BRIDLEWOOD CT	Residential	312.84	312.84
118-700-016	1213 BRIDLEWOOD CT	Residential	312.84	312.84
118-700-017	1211 BRIDLEWOOD CT	Residential	312.84	312.84
118-700-018	1209 BRIDLEWOOD CT	Residential	312.84	312.84
118-700-019	1207 BRIDLEWOOD CT	Residential	312.84	312.84
119-011-003	6055 MAIN ST	Non-Residential	312.84	312.84
119-012-001	6115 MAIN ST	Non-Residential	312.84	312.84
119-013-002	6026 MAIN ST	Non-Residential	312.84	312.84
119-013-003	6024-6026 MAIN ST	Non-Residential	312.84	312.84
119-013-004	6062 MAIN ST	Non-Residential	312.84	312.84
119-013-007	6000 MAIN ST	Non-Residential	312.84	312.84
119-013-008	1025 DIABLO ST	Non-Residential	312.84	312.84

Slight variances may occur due to rounding

City of Clayton
CFD 2007-1 Citywide Landscaping Tax
Final Billing Detail Report for Fiscal Year 2026/27

APN	Situs Address	Status	Maximum Special Tax	Levy
119-013-009	1026 OAK ST	Non-Residential	312.84	312.84
119-014-004	6054 MAIN ST	Non-Residential	312.84	312.84
119-014-006	1028 DIABLO ST	Non-Residential	312.84	312.84
119-014-007	6078 MAIN ST	Non-Residential	312.84	312.84
119-014-008	6096 MAIN ST	Non-Residential	312.84	312.84
119-015-004	6104 MAIN ST	Non-Residential	312.84	312.84
119-016-006	1006 OAK ST	Residential	312.84	312.84
119-017-003	CENTER ST	Non-Residential	312.84	312.84
119-017-004	6070 CENTER ST	Residential	312.84	312.84
119-018-005	6110-6150 CENTER ST	Non-Residential	625.68	625.68
119-018-006	6160 CENTER ST	Non-Residential	312.84	312.84
119-021-013	6490 MARSH CREEK RD	Residential	312.84	312.84
119-021-019	MARSH CREEK RD	Residential	312.84	312.84
119-021-020	6530 MARSH CREEK RD	Residential	312.84	312.84
119-021-024	972 CLAYTON VIEW LN	Residential	312.84	312.84
119-021-030	968 OAK ST	Residential	312.84	312.84
119-021-038	964 OAK ST	Residential	312.84	312.84
119-021-039	972 OAK ST	Residential	312.84	312.84
119-021-041	988 OAK ST	Residential	312.84	312.84
119-021-047	6054 CLAYTON VIEW LN	Residential	312.84	312.84
119-021-050	964 CLAYTON VIEW LN	Residential	312.84	312.84
119-021-051	965 CLAYTON VIEW LN	Residential	312.84	312.84
119-021-054	6470 MARSH CREEK RD	Residential	312.84	312.84
119-021-055	6450 MARSH CREEK RD	Residential	312.84	312.84
119-021-056	980 OAK ST	Residential	312.84	312.84
119-021-059	6061 CLAYTON VIEW LN	Residential	312.84	312.84
119-021-060	974 CLAYTON VIEW LN	Residential	312.84	312.84
119-021-061	975 CLAYTON VIEW LN	Residential	312.84	312.84
119-021-063	6170 HIGH ST	Non-Residential	625.68	625.68
119-021-065	6191 HIGH ST	Non-Residential	312.84	312.84
119-021-066	990 OAK ST	Residential	312.84	312.84
119-021-070	6004 HIGH ST	Residential	312.84	312.84
119-021-071	6008 HIGH ST	Residential	312.84	312.84
119-021-072	6012 HIGH ST	Residential	312.84	312.84
119-021-073	6016 HIGH ST	Residential	312.84	312.84
119-021-074	6020 HIGH ST	Residential	312.84	312.84
119-021-075	6024 HIGH ST	Residential	312.84	312.84
119-021-076	6030 MITCHELL CREEK PL	Residential	312.84	312.84
119-021-077	6026 MITCHELL CREEK PL	Residential	312.84	312.84
119-021-078	6022 MITCHELL CREEK PL	Residential	312.84	312.84
119-022-001	995 OAK ST	Residential	312.84	312.84
119-022-003	965 OAK ST	Residential	312.84	312.84

Slight variances may occur due to rounding

City of Clayton
CFD 2007-1 Citywide Landscaping Tax
Final Billing Detail Report for Fiscal Year 2026/27

APN	Situs Address	Status	Maximum Special Tax	Levy
119-022-004	961 OAK ST	Residential	312.84	312.84
119-022-006	973 OAK ST	Residential	312.84	312.84
119-022-007	977 OAK ST	Residential	312.84	312.84
119-022-008	991 OAK ST	Residential	312.84	312.84
119-022-010	989 OAK ST	Residential	312.84	312.84
119-022-011	983 OAK ST	Residential	312.84	312.84
119-040-021	5950 HIGH ST	Residential	312.84	312.84
119-040-023	5900 HIGH ST	Residential	312.84	312.84
119-040-024	6000 HIGH ST	Residential	312.84	312.84
119-040-027	929 OAK ST	Residential	312.84	312.84
119-040-028	920 OAK ST	Residential	312.84	312.84
119-040-029	939 OAK ST	Residential	312.84	312.84
119-040-030	937 OAK ST	Residential	312.84	312.84
119-040-031	953 OAK ST	Residential	312.84	312.84
119-040-032	949 OAK ST	Residential	312.84	312.84
119-040-033	951 OAK ST	Residential	312.84	312.84
119-040-035	925 DOUGLAS RD	Residential	312.84	312.84
119-040-036	945 OAK ST	Residential	312.84	312.84
119-040-037	OAK ST	Residential	312.84	312.84
119-050-029	1036 PINE HOLLOW CT	Residential	312.84	312.84
119-050-030	1034 PINE HOLLOW CT	Residential	312.84	312.84
119-050-031	1028 PINE HOLLOW CT	Residential	312.84	312.84
119-050-032	1016 PINE HOLLOW RD	Residential	312.84	312.84
119-050-036	1027 PINE HOLLOW CT	Residential	312.84	312.84
119-070-008	MARSH CREEK RD	Non-Residential	2,815.57	2,815.57
119-080-009	6955 MARSH CREEK RD	Non-Residential	4,379.78	4,379.78
119-101-001	5848 HERRIMAN DR	Residential	312.84	312.84
119-101-002	5856 HERRIMAN DR	Residential	312.84	312.84
119-101-003	5864 HERRIMAN DR	Residential	312.84	312.84
119-101-004	5872 HERRIMAN DR	Residential	312.84	312.84
119-101-005	5880 HERRIMAN DR	Residential	312.84	312.84
119-101-006	5888 HERRIMAN DR	Residential	312.84	312.84
119-101-007	5896 HERRIMAN DR	Residential	312.84	312.84
119-101-008	5904 HERRIMAN DR	Residential	312.84	312.84
119-101-009	5912 HERRIMAN DR	Residential	312.84	312.84
119-101-010	5920 HERRIMAN DR	Residential	312.84	312.84
119-101-011	5928 HERRIMAN DR	Residential	312.84	312.84
119-101-012	5936 HERRIMAN DR	Residential	312.84	312.84
119-101-013	5944 HERRIMAN DR	Residential	312.84	312.84
119-101-014	956 TIFFIN DR	Residential	312.84	312.84
119-101-015	962 TIFFIN DR	Residential	312.84	312.84
119-101-016	968 TIFFIN DR	Residential	312.84	312.84

Slight variances may occur due to rounding

City of Clayton
CFD 2007-1 Citywide Landscaping Tax
Final Billing Detail Report for Fiscal Year 2026/27

APN	Situs Address	Status	Maximum Special Tax	Levy
119-102-001	5927 HERRIMAN DR	Residential	312.84	312.84
119-102-002	5915 HERRIMAN DR	Residential	312.84	312.84
119-102-003	5909 HERRIMAN DR	Residential	312.84	312.84
119-102-004	5903 HERRIMAN DR	Residential	312.84	312.84
119-102-005	5895 HERRIMAN DR	Residential	312.84	312.84
119-102-006	5877 HERRIMAN DR	Residential	312.84	312.84
119-102-007	5859 HERRIMAN DR	Residential	312.84	312.84
119-102-008	5847 HERRIMAN DR	Residential	312.84	312.84
119-102-009	912 TIFFIN DR	Residential	312.84	312.84
119-102-010	953 KENSTON DR	Residential	312.84	312.84
119-102-011	947 KENSTON DR	Residential	312.84	312.84
119-102-012	941 KENSTON DR	Residential	312.84	312.84
119-102-013	935 KENSTON DR	Residential	312.84	312.84
119-102-014	929 KENSTON DR	Residential	312.84	312.84
119-102-015	923 KENSTON DR	Residential	312.84	312.84
119-102-016	917 KENSTON DR	Residential	312.84	312.84
119-102-017	911 KENSTON DR	Residential	312.84	312.84
119-102-018	910 KENSTON DR	Residential	312.84	312.84
119-102-019	916 KENSTON DR	Residential	312.84	312.84
119-102-020	922 KENSTON DR	Residential	312.84	312.84
119-102-021	928 KENSTON DR	Residential	312.84	312.84
119-102-022	934 KENSTON DR	Residential	312.84	312.84
119-102-023	942 KENSTON DR	Residential	312.84	312.84
119-102-024	932 TIFFIN DR	Residential	312.84	312.84
119-102-025	938 TIFFIN DR	Residential	312.84	312.84
119-102-026	5935 HERRIMAN DR	Residential	312.84	312.84
119-103-001	911 TIFFIN DR	Residential	312.84	312.84
119-103-002	919 TIFFIN DR	Residential	312.84	312.84
119-103-003	963 KENSTON DR	Residential	312.84	312.84
119-104-001	966 KENSTON DR	Residential	312.84	312.84
119-104-002	931 TIFFIN DR	Residential	312.84	312.84
119-104-003	953 TIFFIN DR	Residential	312.84	312.84
119-104-004	961 TIFFIN DR	Residential	312.84	312.84
119-104-005	967 TIFFIN DR	Residential	312.84	312.84
119-111-001	975 KENSTON DR	Residential	312.84	312.84
119-111-002	985 KENSTON DR	Residential	312.84	312.84
119-111-003	5 KENSTON CT	Residential	312.84	312.84
119-111-004	6 KENSTON CT	Residential	312.84	312.84
119-111-005	2 KENSTON CT	Residential	312.84	312.84
119-111-006	997 KENSTON DR	Residential	312.84	312.84
119-111-007	11 NEWMAN CT	Residential	312.84	312.84
119-111-008	17 NEWMAN CT	Residential	312.84	312.84

Slight variances may occur due to rounding

City of Clayton
CFD 2007-1 Citywide Landscaping Tax
Final Billing Detail Report for Fiscal Year 2026/27

APN	Situs Address	Status	Maximum Special Tax	Levy
119-111-009	16 NEWMAN CT	Residential	312.84	312.84
119-111-010	1019 KENSTON DR	Residential	312.84	312.84
119-112-001	1018 KENSTON DR	Residential	312.84	312.84
119-112-002	1002 KENSTON DR	Residential	312.84	312.84
119-112-003	996 KENSTON DR	Residential	312.84	312.84
119-112-004	990 KENSTON DR	Residential	312.84	312.84
119-112-005	984 KENSTON DR	Residential	312.84	312.84
119-112-006	978 KENSTON DR	Residential	312.84	312.84
119-112-007	972 KENSTON DR	Residential	312.84	312.84
119-112-008	975 TIFFIN DR	Residential	312.84	312.84
119-112-009	981 TIFFIN DR	Residential	312.84	312.84
119-112-010	987 TIFFIN DR	Residential	312.84	312.84
119-112-011	993 TIFFIN DR	Residential	312.84	312.84
119-112-012	999 TIFFIN DR	Residential	312.84	312.84
119-112-013	1003 TIFFIN DR	Residential	312.84	312.84
119-112-014	1009 TIFFIN DR	Residential	312.84	312.84
119-113-001	11 TIFFIN CT	Residential	312.84	312.84
119-113-002	17 TIFFIN CT	Residential	312.84	312.84
119-113-003	23 TIFFIN CT	Residential	312.84	312.84
119-113-004	29 TIFFIN CT	Residential	312.84	312.84
119-113-005	35 TIFFIN CT	Residential	312.84	312.84
119-113-006	32 TIFFIN CT	Residential	312.84	312.84
119-113-007	24 TIFFIN CT	Residential	312.84	312.84
119-113-008	1000 TIFFIN DR	Residential	312.84	312.84
119-113-009	992 TIFFIN DR	Residential	312.84	312.84
119-113-010	986 TIFFIN DR	Residential	312.84	312.84
119-113-011	7 ROLEN CT	Residential	312.84	312.84
119-113-012	9 ROLEN CT	Residential	312.84	312.84
119-113-013	4 ROLEN CT	Residential	312.84	312.84
119-113-014	2 ROLEN CT	Residential	312.84	312.84
119-113-015	974 TIFFIN DR	Residential	312.84	312.84
119-121-001	1068 MITCHELL CANYON RD	Residential	312.84	312.84
119-121-002	1074 MITCHELL CANYON RD	Residential	312.84	312.84
119-121-003	1080 MITCHELL CANYON RD	Residential	312.84	312.84
119-121-004	1086 MITCHELL CANYON RD	Residential	312.84	312.84
119-121-005	1092 MITCHELL CANYON RD	Residential	312.84	312.84
119-121-006	1098 MITCHELL CANYON RD	Residential	312.84	312.84
119-121-007	5850 PINE HOLLOW RD	Residential	312.84	312.84
119-121-008	5856 PINE HOLLOW RD	Residential	312.84	312.84
119-121-010	1049 KENSTON DR	Residential	312.84	312.84
119-121-011	1043 KENSTON DR	Residential	312.84	312.84
119-121-012	1037 KENSTON DR	Residential	312.84	312.84

Slight variances may occur due to rounding

City of Clayton
CFD 2007-1 Citywide Landscaping Tax
Final Billing Detail Report for Fiscal Year 2026/27

APN	Situs Address	Status	Maximum Special Tax	Levy
119-121-013	1031 KENSTON DR	Residential	312.84	312.84
119-121-014	1025 KENSTON DR	Residential	312.84	312.84
119-121-015	5858 PINE HOLLOW RD	Residential	312.84	312.84
119-121-016	1041 TIFFIN DR	Residential	312.84	312.84
119-122-001	1016 TIFFIN DR	Residential	312.84	312.84
119-122-002	1022 TIFFIN DR	Residential	312.84	312.84
119-122-003	1028 TIFFIN DR	Residential	312.84	312.84
119-122-006	1034 TIFFIN DR	Residential	312.84	312.84
119-122-007	1040 TIFFIN DR	Residential	312.84	312.84
119-122-008	1046 TIFFIN DR	Residential	312.84	312.84
119-123-001	1024 KENSTON DR	Residential	312.84	312.84
119-123-002	1038 KENSTON DR	Residential	312.84	312.84
119-123-003	1021 TIFFIN DR	Residential	312.84	312.84
119-123-004	1015 TIFFIN DR	Residential	312.84	312.84
119-130-001	1 WIDMAR CT	Residential	312.84	312.84
119-130-002	9 WIDMAR CT	Residential	312.84	312.84
119-130-003	17 WIDMAR CT	Residential	312.84	312.84
119-130-004	25 WIDMAR CT	Residential	312.84	312.84
119-130-007	10 WIDMAR CT	Residential	312.84	312.84
119-130-008	121 WIDMAR PL	Residential	312.84	312.84
119-130-009	129 WIDMAR PL	Residential	312.84	312.84
119-130-010	137 WIDMAR PL	Residential	312.84	312.84
119-130-011	145 WIDMAR PL	Residential	312.84	312.84
119-130-012	144 WIDMAR PL	Residential	312.84	312.84
119-130-013	136 WIDMAR PL	Residential	312.84	312.84
119-130-014	128 WIDMAR PL	Residential	312.84	312.84
119-130-015	120 WIDMAR PL	Residential	312.84	312.84
119-130-016	112 WIDMAR PL	Residential	312.84	312.84
119-130-017	18 WIDMAR CT	Residential	312.84	312.84
119-130-018	26 WIDMAR CT	Residential	312.84	312.84
119-141-002	202 MOUNTAIRE CIR	Residential	312.84	312.84
119-141-003	204 MOUNTAIRE CIR	Residential	312.84	312.84
119-141-004	206 MOUNTAIRE CIR	Residential	312.84	312.84
119-141-005	208 MOUNTAIRE CIR	Residential	312.84	312.84
119-141-006	210 MOUNTAIRE CIR	Residential	312.84	312.84
119-141-007	212 MOUNTAIRE CIR	Residential	312.84	312.84
119-141-008	214 MOUNTAIRE CIR	Residential	312.84	312.84
119-141-009	216 MOUNTAIRE CIR	Residential	312.84	312.84
119-141-010	218 MOUNTAIRE CIR	Residential	312.84	312.84
119-141-011	220 MOUNTAIRE CIR	Residential	312.84	312.84
119-142-001	219 MOUNTAIRE CIR	Residential	312.84	312.84
119-142-002	217 MOUNTAIRE CIR	Residential	312.84	312.84

Slight variances may occur due to rounding

City of Clayton
CFD 2007-1 Citywide Landscaping Tax
Final Billing Detail Report for Fiscal Year 2026/27

APN	Situs Address	Status	Maximum Special Tax	Levy
119-142-003	215 MOUNTAIRE CIR	Residential	312.84	312.84
119-142-004	213 MOUNTAIRE CIR	Residential	312.84	312.84
119-142-005	211 MOUNTAIRE CIR	Residential	312.84	312.84
119-142-006	209 MOUNTAIRE CIR	Residential	312.84	312.84
119-142-007	110 MT SHASTA CT	Residential	312.84	312.84
119-142-008	120 MT SHASTA CT	Residential	312.84	312.84
119-142-009	130 MT SHASTA CT	Residential	312.84	312.84
119-142-010	140 MT SHASTA CT	Residential	312.84	312.84
119-142-011	150 MT SHASTA CT	Residential	312.84	312.84
119-142-012	141 MT SHASTA CT	Residential	312.84	312.84
119-142-013	131 MT SHASTA CT	Residential	312.84	312.84
119-142-014	121 MT SHASTA CT	Residential	312.84	312.84
119-142-015	316 MT WASHINGTON WAY	Residential	312.84	312.84
119-142-016	10 MT RAINIER CT	Residential	312.84	312.84
119-142-017	20 MT RAINIER CT	Residential	312.84	312.84
119-142-018	30 MT RAINIER CT	Residential	312.84	312.84
119-142-019	40 MT RAINIER CT	Residential	312.84	312.84
119-143-002	10 MT SHASTA PL	Residential	312.84	312.84
119-143-003	20 MT SHASTA PL	Residential	312.84	312.84
119-143-004	30 MT SHASTA PL	Residential	312.84	312.84
119-143-005	41 MT SHASTA PL	Residential	312.84	312.84
119-143-006	31 MT SHASTA PL	Residential	312.84	312.84
119-143-007	21 MT SHASTA PL	Residential	312.84	312.84
119-143-008	307 MT WASHINGTON WAY	Residential	312.84	312.84
119-143-009	303 MT WASHINGTON WAY	Residential	312.84	312.84
119-151-001	151 MOUNTAIRE PKWY	Residential	312.84	312.84
119-151-002	159 MOUNTAIRE PKWY	Residential	312.84	312.84
119-151-003	163 MOUNTAIRE PKWY	Residential	312.84	312.84
119-151-004	167 MOUNTAIRE PKWY	Residential	312.84	312.84
119-151-005	171 MOUNTAIRE PKWY	Residential	312.84	312.84
119-151-006	175 MOUNTAIRE PKWY	Residential	312.84	312.84
119-151-007	179 MOUNTAIRE PKWY	Residential	312.84	312.84
119-152-001	10 MT EMORY CT	Residential	312.84	312.84
119-152-002	20 MT EMORY CT	Residential	312.84	312.84
119-152-003	30 MT EMORY CT	Residential	312.84	312.84
119-152-004	40 MT EMORY CT	Residential	312.84	312.84
119-152-005	51 MT EMORY CT	Residential	312.84	312.84
119-152-006	41 MT EMORY CT	Residential	312.84	312.84
119-152-007	31 MT EMORY CT	Residential	312.84	312.84
119-152-008	160 MOUNTAIRE PKWY	Residential	312.84	312.84
119-152-009	164 MOUNTAIRE PKWY	Residential	312.84	312.84
119-152-010	168 MOUNTAIRE PKWY	Residential	312.84	312.84

Slight variances may occur due to rounding

City of Clayton
CFD 2007-1 Citywide Landscaping Tax
Final Billing Detail Report for Fiscal Year 2026/27

APN	Situs Address	Status	Maximum Special Tax	Levy
119-152-011	172 MOUNTAIRE PKWY	Residential	312.84	312.84
119-152-012	176 MOUNTAIRE PKWY	Residential	312.84	312.84
119-152-013	180 MOUNTAIRE PKWY	Residential	312.84	312.84
119-152-014	10 MT ALPINE PL	Residential	312.84	312.84
119-152-015	20 MT ALPINE PL	Residential	312.84	312.84
119-152-016	30 MT ALPINE PL	Residential	312.84	312.84
119-152-017	40 MT ALPINE PL	Residential	312.84	312.84
119-152-018	50 MT ALPINE PL	Residential	312.84	312.84
119-152-019	51 MT ALPINE PL	Residential	312.84	312.84
119-152-020	41 MT ALPINE PL	Residential	312.84	312.84
119-152-021	31 MT ALPINE PL	Residential	312.84	312.84
119-152-022	21 MT ALPINE PL	Residential	312.84	312.84
119-152-023	11 MT ALPINE PL	Residential	312.84	312.84
119-152-025	339 MT WASHINGTON WAY	Residential	312.84	312.84
119-152-026	337 MT WASHINGTON WAY	Residential	312.84	312.84
119-152-027	335 MT WASHINGTON WAY	Residential	312.84	312.84
119-152-028	331 MT WASHINGTON WAY	Residential	312.84	312.84
119-152-029	327 MT WASHINGTON WAY	Residential	312.84	312.84
119-152-030	325 MT WASHINGTON WAY	Residential	312.84	312.84
119-152-031	321 MT WASHINGTON WAY	Residential	312.84	312.84
119-152-032	132 MOUNTAIRE PKWY	Residential	312.84	312.84
119-152-033	136 MOUNTAIRE PKWY	Residential	312.84	312.84
119-152-034	140 MOUNTAIRE PKWY	Residential	312.84	312.84
119-152-035	144 MOUNTAIRE PKWY	Residential	312.84	312.84
119-152-036	148 MOUNTAIRE PKWY	Residential	312.84	312.84
119-153-001	31 MT RAINIER CT	Residential	312.84	312.84
119-153-002	21 MT RAINIER CT	Residential	312.84	312.84
119-153-003	328 MT WASHINGTON WAY	Residential	312.84	312.84
119-153-004	332 MT WASHINGTON WAY	Residential	312.84	312.84
119-153-005	336 MT WASHINGTON WAY	Residential	312.84	312.84
119-171-001	281 MOUNTAIRE CIR	Residential	312.84	312.84
119-171-002	21 MT HAMILTON CT	Residential	312.84	312.84
119-171-003	31 MT HAMILTON CT	Residential	312.84	312.84
119-171-004	41 MT HAMILTON CT	Residential	312.84	312.84
119-171-005	51 MT HAMILTON CT	Residential	312.84	312.84
119-171-006	61 MT HAMILTON CT	Residential	312.84	312.84
119-171-007	40 MT HAMILTON CT	Residential	312.84	312.84
119-171-008	30 MT HAMILTON CT	Residential	312.84	312.84
119-171-009	20 MT HAMILTON CT	Residential	312.84	312.84
119-171-010	10 MT HAMILTON CT	Residential	312.84	312.84
119-171-012	279 MOUNTAIRE CIR	Residential	312.84	312.84
119-171-013	277 MOUNTAIRE CIR	Residential	312.84	312.84

Slight variances may occur due to rounding

City of Clayton
CFD 2007-1 Citywide Landscaping Tax
Final Billing Detail Report for Fiscal Year 2026/27

APN	Situs Address	Status	Maximum Special Tax	Levy
119-171-014	275 MOUNTAIRE CIR	Residential	312.84	312.84
119-171-015	273 MOUNTAIRE CIR	Residential	312.84	312.84
119-171-016	271 MOUNTAIRE CIR	Residential	312.84	312.84
119-171-017	20 MT TETON CT	Residential	312.84	312.84
119-171-018	30 MT TETON CT	Residential	312.84	312.84
119-171-019	40 MT TETON CT	Residential	312.84	312.84
119-171-020	61 MT TETON CT	Residential	312.84	312.84
119-171-021	51 MT TETON CT	Residential	312.84	312.84
119-171-022	41 MT TETON CT	Residential	312.84	312.84
119-171-023	31 MT TETON CT	Residential	312.84	312.84
119-171-024	21 MT TETON CT	Residential	312.84	312.84
119-171-025	11 MT TETON CT	Residential	312.84	312.84
119-172-001	10 MT TETON PL	Residential	312.84	312.84
119-172-002	20 MT TETON PL	Residential	312.84	312.84
119-172-003	30 MT TETON PL	Residential	312.84	312.84
119-172-004	41 MT TETON PL	Residential	312.84	312.84
119-172-005	31 MT TETON PL	Residential	312.84	312.84
119-172-006	21 MT TETON PL	Residential	312.84	312.84
119-172-007	11 MT TETON PL	Residential	312.84	312.84
119-172-008	274 MOUNTAIRE CIR	Residential	312.84	312.84
119-172-009	276 MOUNTAIRE CIR	Residential	312.84	312.84
119-172-010	10 MT TAMALPAIS CT	Residential	312.84	312.84
119-172-011	20 MT TAMALPAIS CT	Residential	312.84	312.84
119-172-012	30 MT TAMALPAIS CT	Residential	312.84	312.84
119-172-013	40 MT TAMALPAIS CT	Residential	312.84	312.84
119-172-014	50 MT TAMALPAIS CT	Residential	312.84	312.84
119-172-015	51 MT TAMALPAIS CT	Residential	312.84	312.84
119-172-016	41 MT TAMALPAIS CT	Residential	312.84	312.84
119-172-017	31 MT TAMALPAIS CT	Residential	312.84	312.84
119-172-018	21 MT TAMALPAIS CT	Residential	312.84	312.84
119-172-019	11 MT TAMALPAIS CT	Residential	312.84	312.84
119-172-020	502 MT DELL DR	Residential	312.84	312.84
119-172-021	506 MT DELL DR	Residential	312.84	312.84
119-172-022	510 MT DELL DR	Residential	312.84	312.84
119-172-023	514 MT DELL DR	Residential	312.84	312.84
119-173-001	515 MT DELL DR	Residential	312.84	312.84
119-173-002	509 MT DELL DR	Residential	312.84	312.84
119-173-003	420 MT TAMALPAIS DR	Residential	312.84	312.84
119-201-001	222 MOUNTAIRE CIR	Residential	312.84	312.84
119-201-002	10 MT SCOTT CT	Residential	312.84	312.84
119-201-003	20 MT SCOTT CT	Residential	312.84	312.84
119-201-004	30 MT SCOTT CT	Residential	312.84	312.84

Slight variances may occur due to rounding

City of Clayton
CFD 2007-1 Citywide Landscaping Tax
Final Billing Detail Report for Fiscal Year 2026/27

APN	Situs Address	Status	Maximum Special Tax	Levy
119-201-005	21 MT SCOTT CT	Residential	312.84	312.84
119-201-006	11 MT SCOTT CT	Residential	312.84	312.84
119-201-007	230 MOUNTAIRE CIR	Residential	312.84	312.84
119-201-008	232 MOUNTAIRE CIR	Residential	312.84	312.84
119-201-009	183 MT VERNON DR	Residential	312.84	312.84
119-201-010	179 MT VERNON DR	Residential	312.84	312.84
119-201-011	175 MT VERNON DR	Residential	312.84	312.84
119-202-001	100 MT ETNA DR	Residential	312.84	312.84
119-203-001	101 MT ETNA DR	Residential	312.84	312.84
119-203-002	186 MT VERNON DR	Residential	312.84	312.84
119-203-003	192 MT VERNON DR	Residential	312.84	312.84
119-203-004	198 MT VERNON DR	Residential	312.84	312.84
119-203-005	238 MOUNTAIRE CIR	Residential	312.84	312.84
119-211-001	240 MOUNTAIRE CIR	Residential	312.84	312.84
119-211-002	242 MOUNTAIRE CIR	Residential	312.84	312.84
119-211-003	244 MOUNTAIRE CIR	Residential	312.84	312.84
119-211-004	246 MOUNTAIRE CIR	Residential	312.84	312.84
119-211-005	248 MOUNTAIRE CIR	Residential	312.84	312.84
119-211-006	250 MOUNTAIRE CIR	Residential	312.84	312.84
119-212-001	227 MOUNTAIRE CIR	Residential	312.84	312.84
119-212-002	229 MOUNTAIRE CIR	Residential	312.84	312.84
119-212-003	231 MOUNTAIRE CIR	Residential	312.84	312.84
119-212-004	233 MOUNTAIRE CIR	Residential	312.84	312.84
119-212-005	235 MOUNTAIRE CIR	Residential	312.84	312.84
119-212-006	21 MT RUSHMORE PL	Residential	312.84	312.84
119-212-007	41 MT RUSHMORE PL	Residential	312.84	312.84
119-212-008	51 MT RUSHMORE PL	Residential	312.84	312.84
119-212-009	61 MT RUSHMORE PL	Residential	312.84	312.84
119-212-010	71 MT RUSHMORE PL	Residential	312.84	312.84
119-212-011	81 MT RUSHMORE PL	Residential	312.84	312.84
119-212-012	91 MT RUSHMORE PL	Residential	312.84	312.84
119-212-013	90 MT RUSHMORE PL	Residential	312.84	312.84
119-212-014	80 MT RUSHMORE PL	Residential	312.84	312.84
119-212-015	70 MT RUSHMORE PL	Residential	312.84	312.84
119-212-016	60 MT RUSHMORE PL	Residential	312.84	312.84
119-212-017	50 MT RUSHMORE PL	Residential	312.84	312.84
119-212-018	40 MT RUSHMORE PL	Residential	312.84	312.84
119-212-019	20 MT RUSHMORE PL	Residential	312.84	312.84
119-212-020	241 MOUNTAIRE CIR	Residential	312.84	312.84
119-212-021	243 MOUNTAIRE CIR	Residential	312.84	312.84
119-212-022	245 MOUNTAIRE CIR	Residential	312.84	312.84
119-212-023	247 MOUNTAIRE CIR	Residential	312.84	312.84

Slight variances may occur due to rounding

City of Clayton
CFD 2007-1 Citywide Landscaping Tax
Final Billing Detail Report for Fiscal Year 2026/27

APN	Situs Address	Status	Maximum Special Tax	Levy
119-212-024	376 MT WASHINGTON WAY	Residential	312.84	312.84
119-212-025	372 MT WASHINGTON WAY	Residential	312.84	312.84
119-212-026	368 MT WASHINGTON WAY	Residential	312.84	312.84
119-212-027	364 MT WASHINGTON WAY	Residential	312.84	312.84
119-212-028	360 MT WASHINGTON WAY	Residential	312.84	312.84
119-212-029	356 MT WASHINGTON WAY	Residential	312.84	312.84
119-212-030	21 MT OLYMPUS PL	Residential	312.84	312.84
119-212-031	31 MT OLYMPUS PL	Residential	312.84	312.84
119-212-032	41 MT OLYMPUS PL	Residential	312.84	312.84
119-212-033	51 MT OLYMPUS PL	Residential	312.84	312.84
119-212-034	50 MT OLYMPUS PL	Residential	312.84	312.84
119-212-035	40 MT OLYMPUS PL	Residential	312.84	312.84
119-212-036	30 MT OLYMPUS PL	Residential	312.84	312.84
119-212-037	20 MT OLYMPUS PL	Residential	312.84	312.84
119-212-038	10 MT OLYMPUS PL	Residential	312.84	312.84
119-221-001	349 MT WASHINGTON WAY	Residential	312.84	312.84
119-221-002	355 MT WASHINGTON WAY	Residential	312.84	312.84
119-221-003	359 MT WASHINGTON WAY	Residential	312.84	312.84
119-221-004	363 MT WASHINGTON WAY	Residential	312.84	312.84
119-221-005	367 MT WASHINGTON WAY	Residential	312.84	312.84
119-221-006	369 MT WASHINGTON WAY	Residential	312.84	312.84
119-221-007	373 MT WASHINGTON WAY	Residential	312.84	312.84
119-221-008	377 MT WASHINGTON WAY	Residential	312.84	312.84
119-221-009	11 MT MCKINLEY CT	Residential	312.84	312.84
119-221-010	21 MT MCKINLEY CT	Residential	312.84	312.84
119-221-011	31 MT MCKINLEY CT	Residential	312.84	312.84
119-221-012	41 MT MCKINLEY CT	Residential	312.84	312.84
119-221-013	51 MT MCKINLEY CT	Residential	312.84	312.84
119-221-014	61 MT MCKINLEY CT	Residential	312.84	312.84
119-221-015	71 MT MCKINLEY CT	Residential	312.84	312.84
119-221-016	81 MT MCKINLEY CT	Residential	312.84	312.84
119-221-017	90 MT MCKINLEY CT	Residential	312.84	312.84
119-221-018	80 MT MCKINLEY CT	Residential	312.84	312.84
119-221-019	70 MT MCKINLEY CT	Residential	312.84	312.84
119-221-020	60 MT MCKINLEY CT	Residential	312.84	312.84
119-221-021	50 MT MCKINLEY CT	Residential	312.84	312.84
119-221-022	40 MT MCKINLEY CT	Residential	312.84	312.84
119-221-023	30 MT MCKINLEY CT	Residential	312.84	312.84
119-221-024	20 MT MCKINLEY CT	Residential	312.84	312.84
119-221-025	10 MT MCKINLEY CT	Residential	312.84	312.84
119-221-026	263 MOUNTAIRE CIR	Residential	312.84	312.84
119-222-001	381 MT WASHINGTON WAY	Residential	312.84	312.84

Slight variances may occur due to rounding

City of Clayton
CFD 2007-1 Citywide Landscaping Tax
Final Billing Detail Report for Fiscal Year 2026/27

APN	Situs Address	Status	Maximum Special Tax	Levy
119-222-002	256 MOUNTAIRE CIR	Residential	312.84	312.84
119-222-003	258 MOUNTAIRE CIR	Residential	312.84	312.84
119-222-004	260 MOUNTAIRE CIR	Residential	312.84	312.84
119-222-005	262 MOUNTAIRE CIR	Residential	312.84	312.84
119-222-006	264 MOUNTAIRE CIR	Residential	312.84	312.84
119-231-001	2 MT WILSON WAY	Residential	312.84	312.84
119-231-002	4 MT WILSON WAY	Residential	312.84	312.84
119-231-003	6 MT WILSON WAY	Residential	312.84	312.84
119-231-004	8 MT WILSON WAY	Residential	312.84	312.84
119-231-005	10 MT WILSON WAY	Residential	312.84	312.84
119-231-006	12 MT WILSON WAY	Residential	312.84	312.84
119-231-007	14 MT WILSON WAY	Residential	312.84	312.84
119-231-008	16 MT WILSON WAY	Residential	312.84	312.84
119-231-009	18 MT WILSON WAY	Residential	312.84	312.84
119-231-010	20 MT WILSON WAY	Residential	312.84	312.84
119-231-011	24 MT WILSON WAY	Residential	312.84	312.84
119-231-012	26 MT WILSON WAY	Residential	312.84	312.84
119-232-002	46 LONG CREEK CIR	Residential	312.84	312.84
119-232-003	44 LONG CREEK CIR	Residential	312.84	312.84
119-232-004	42 LONG CREEK CIR	Residential	312.84	312.84
119-232-005	40 LONG CREEK CIR	Residential	312.84	312.84
119-232-006	36 LONG CREEK CIR	Residential	312.84	312.84
119-232-007	34 LONG CREEK CIR	Residential	312.84	312.84
119-232-008	32 LONG CREEK CIR	Residential	312.84	312.84
119-232-009	30 LONG CREEK CIR	Residential	312.84	312.84
119-232-010	28 LONG CREEK CIR	Residential	312.84	312.84
119-232-011	26 LONG CREEK CIR	Residential	312.84	312.84
119-232-012	22 LONG CREEK CIR	Residential	312.84	312.84
119-232-013	20 LONG CREEK CIR	Residential	312.84	312.84
119-232-014	18 LONG CREEK CIR	Residential	312.84	312.84
119-232-015	16 LONG CREEK CIR	Residential	312.84	312.84
119-232-016	14 LONG CREEK CIR	Residential	312.84	312.84
119-232-017	12 LONG CREEK CIR	Residential	312.84	312.84
119-232-018	8 LONG CREEK CIR	Residential	312.84	312.84
119-232-019	6 LONG CREEK CIR	Residential	312.84	312.84
119-232-020	4 LONG CREEK CIR	Residential	312.84	312.84
119-232-021	2 LONG CREEK CIR	Residential	312.84	312.84
119-232-022	1 LONG CREEK CIR	Residential	312.84	312.84
119-232-023	3 LONG CREEK CIR	Residential	312.84	312.84
119-232-024	5 LONG CREEK CIR	Residential	312.84	312.84
119-232-025	7 LONG CREEK CIR	Residential	312.84	312.84
119-232-026	9 LONG CREEK CIR	Residential	312.84	312.84

Slight variances may occur due to rounding

City of Clayton
CFD 2007-1 Citywide Landscaping Tax
Final Billing Detail Report for Fiscal Year 2026/27

APN	Situs Address	Status	Maximum Special Tax	Levy
119-232-027	11 LONG CREEK CIR	Residential	312.84	312.84
119-232-028	15 LONG CREEK CIR	Residential	312.84	312.84
119-232-029	17 LONG CREEK CIR	Residential	312.84	312.84
119-232-030	19 LONG CREEK CIR	Residential	312.84	312.84
119-232-031	21 LONG CREEK CIR	Residential	312.84	312.84
119-232-032	23 LONG CREEK CIR	Residential	312.84	312.84
119-232-033	25 LONG CREEK CIR	Residential	312.84	312.84
119-232-034	37 MT WILSON WAY	Residential	312.84	312.84
119-232-035	35 MT WILSON WAY	Residential	312.84	312.84
119-232-036	33 MT WILSON WAY	Residential	312.84	312.84
119-232-037	31 MT WILSON WAY	Residential	312.84	312.84
119-232-038	29 MT WILSON WAY	Residential	312.84	312.84
119-232-039	27 MT WILSON WAY	Residential	312.84	312.84
119-232-040	25 MT WILSON WAY	Residential	312.84	312.84
119-232-041	23 MT WILSON WAY	Residential	312.84	312.84
119-232-042	21 MT WILSON WAY	Residential	312.84	312.84
119-232-043	19 MT WILSON WAY	Residential	312.84	312.84
119-232-044	17 MT WILSON WAY	Residential	312.84	312.84
119-232-045	15 MT WILSON WAY	Residential	312.84	312.84
119-232-046	7 MT WILSON WAY	Residential	312.84	312.84
119-232-047	5 MT WILSON WAY	Residential	312.84	312.84
119-232-048	3 MT WILSON WAY	Residential	312.84	312.84
119-232-049	1 MT WILSON WAY	Residential	312.84	312.84
119-241-002	40 MT WILSON WAY	Residential	312.84	312.84
119-241-003	2 DONNER CREEK CT	Residential	312.84	312.84
119-241-004	4 DONNER CREEK CT	Residential	312.84	312.84
119-241-005	6 DONNER CREEK CT	Residential	312.84	312.84
119-241-006	8 DONNER CREEK CT	Residential	312.84	312.84
119-241-007	19 DONNER CREEK CT	Residential	312.84	312.84
119-241-008	17 DONNER CREEK CT	Residential	312.84	312.84
119-241-009	15 DONNER CREEK CT	Residential	312.84	312.84
119-241-010	11 DONNER CREEK CT	Residential	312.84	312.84
119-241-011	9 DONNER CREEK CT	Residential	312.84	312.84
119-241-012	7 DONNER CREEK CT	Residential	312.84	312.84
119-241-013	5 DONNER CREEK CT	Residential	312.84	312.84
119-241-014	3 DONNER CREEK CT	Residential	312.84	312.84
119-241-015	1 DONNER CREEK CT	Residential	312.84	312.84
119-242-001	22 CLARK CREEK CIR	Residential	312.84	312.84
119-242-002	20 CLARK CREEK CIR	Residential	312.84	312.84
119-242-003	18 CLARK CREEK CIR	Residential	312.84	312.84
119-242-004	16 CLARK CREEK CIR	Residential	312.84	312.84
119-242-005	14 CLARK CREEK CIR	Residential	312.84	312.84

Slight variances may occur due to rounding

City of Clayton
CFD 2007-1 Citywide Landscaping Tax
Final Billing Detail Report for Fiscal Year 2026/27

APN	Situs Address	Status	Maximum Special Tax	Levy
119-242-006	12 CLARK CREEK CIR	Residential	312.84	312.84
119-242-007	10 CLARK CREEK CIR	Residential	312.84	312.84
119-242-008	8 CLARK CREEK CIR	Residential	312.84	312.84
119-242-009	6 CLARK CREEK CIR	Residential	312.84	312.84
119-242-010	4 CLARK CREEK CIR	Residential	312.84	312.84
119-242-011	2 CLARK CREEK CIR	Residential	312.84	312.84
119-242-012	1 CLARK CREEK CIR	Residential	312.84	312.84
119-242-013	3 CLARK CREEK CIR	Residential	312.84	312.84
119-242-014	5 CLARK CREEK CIR	Residential	312.84	312.84
119-242-015	7 CLARK CREEK CIR	Residential	312.84	312.84
119-242-016	9 CLARK CREEK CIR	Residential	312.84	312.84
119-242-017	11 CLARK CREEK CIR	Residential	312.84	312.84
119-242-018	15 CLARK CREEK CIR	Residential	312.84	312.84
119-242-019	17 CLARK CREEK CIR	Residential	312.84	312.84
119-242-020	19 CLARK CREEK CIR	Residential	312.84	312.84
119-242-021	21 CLARK CREEK CIR	Residential	312.84	312.84
119-242-022	23 CLARK CREEK CIR	Residential	312.84	312.84
119-242-023	25 CLARK CREEK CIR	Residential	312.84	312.84
119-242-024	27 LONG CREEK CIR	Residential	312.84	312.84
119-242-025	29 LONG CREEK CIR	Residential	312.84	312.84
119-242-026	31 LONG CREEK CIR	Residential	312.84	312.84
119-242-027	33 LONG CREEK CIR	Residential	312.84	312.84
119-242-028	35 LONG CREEK CIR	Residential	312.84	312.84
119-242-029	39 LONG CREEK CIR	Residential	312.84	312.84
119-242-030	41 LONG CREEK CIR	Residential	312.84	312.84
119-242-031	43 LONG CREEK CIR	Residential	312.84	312.84
119-242-032	45 LONG CREEK CIR	Residential	312.84	312.84
119-242-033	47 LONG CREEK CIR	Residential	312.84	312.84
119-242-034	49 LONG CREEK CIR	Residential	312.84	312.84
119-242-035	51 LONG CREEK CIR	Residential	312.84	312.84
119-261-001	27 WEATHERLY DR	Residential	312.84	312.84
119-262-001	31 WEATHERLY DR	Residential	312.84	312.84
119-262-002	33 WEATHERLY DR	Residential	312.84	312.84
119-262-003	39 WEATHERLY DR	Residential	312.84	312.84
119-262-004	45 WEATHERLY DR	Residential	312.84	312.84
119-262-005	51 WEATHERLY DR	Residential	312.84	312.84
119-262-006	57 WEATHERLY DR	Residential	312.84	312.84
119-262-007	63 WEATHERLY DR	Residential	312.84	312.84
119-262-008	70 WEATHERLY DR	Residential	312.84	312.84
119-262-009	68 WEATHERLY DR	Residential	312.84	312.84
119-262-010	62 WEATHERLY DR	Residential	312.84	312.84
119-262-011	12 CASA VERDE PL	Residential	312.84	312.84

Slight variances may occur due to rounding

City of Clayton
CFD 2007-1 Citywide Landscaping Tax
Final Billing Detail Report for Fiscal Year 2026/27

APN	Situs Address	Status	Maximum Special Tax	Levy
119-262-012	18 CASA VERDE PL	Residential	312.84	312.84
119-262-013	24 CASA VERDE PL	Residential	312.84	312.84
119-262-014	56 WEATHERLY DR	Residential	312.84	312.84
119-262-015	50 WEATHERLY DR	Residential	312.84	312.84
119-262-016	44 WEATHERLY DR	Residential	312.84	312.84
119-262-017	38 WEATHERLY DR	Residential	312.84	312.84
119-262-018	32 WEATHERLY DR	Residential	312.84	312.84
119-262-019	63 EL MOLINO DR	Residential	312.84	312.84
119-263-001	26 WEATHERLY DR	Residential	312.84	312.84
119-271-001	26 REGENCY DR	Residential	312.84	312.84
119-271-002	32 REGENCY DR	Residential	312.84	312.84
119-271-003	38 REGENCY DR	Residential	312.84	312.84
119-271-004	44 REGENCY DR	Residential	312.84	312.84
119-271-005	14 RIALTO DR	Residential	312.84	312.84
119-273-001	8 RIALTO DR	Residential	312.84	312.84
119-273-002	2 RIALTO DR	Residential	312.84	312.84
119-274-001	85 REGENCY DR	Residential	312.84	312.84
119-274-002	79 REGENCY DR	Residential	312.84	312.84
119-274-003	73 REGENCY DR	Residential	312.84	312.84
119-274-004	67 REGENCY DR	Residential	312.84	312.84
119-274-006	61 REGENCY DR	Residential	312.84	312.84
119-274-007	55 REGENCY DR	Residential	312.84	312.84
119-274-008	1 EL MOLINO DR	Residential	312.84	312.84
119-275-001	43 REGENCY DR	Residential	312.84	312.84
119-275-002	37 REGENCY DR	Residential	312.84	312.84
119-275-003	31 REGENCY DR	Residential	312.84	312.84
119-275-004	25 REGENCY DR	Residential	312.84	312.84
119-275-005	3 WEATHERLY DR	Residential	312.84	312.84
119-275-006	9 WEATHERLY DR	Residential	312.84	312.84
119-275-007	15 WEATHERLY DR	Residential	312.84	312.84
119-275-008	34 BARCELONA WAY	Residential	312.84	312.84
119-275-009	28 BARCELONA WAY	Residential	312.84	312.84
119-275-010	22 BARCELONA WAY	Residential	312.84	312.84
119-275-011	15 BARCELONA WAY	Residential	312.84	312.84
119-275-012	9 BARCELONA WAY	Residential	312.84	312.84
119-275-013	3 BARCELONA WAY	Residential	312.84	312.84
119-275-014	21 WEATHERLY DR	Residential	312.84	312.84
119-281-001	1 BARCELONA WAY	Residential	312.84	312.84
119-281-002	7 BARCELONA WAY	Residential	312.84	312.84
119-281-003	13 BARCELONA WAY	Residential	312.84	312.84
119-281-004	19 BARCELONA WAY	Residential	312.84	312.84
119-281-005	25 BARCELONA WAY	Residential	312.84	312.84

Slight variances may occur due to rounding

City of Clayton
CFD 2007-1 Citywide Landscaping Tax
Final Billing Detail Report for Fiscal Year 2026/27

APN	Situs Address	Status	Maximum Special Tax	Levy
119-281-006	32 BARCELONA WAY	Residential	312.84	312.84
119-281-007	38 BARCELONA WAY	Residential	312.84	312.84
119-281-008	44 BARCELONA WAY	Residential	312.84	312.84
119-281-009	50 BARCELONA WAY	Residential	312.84	312.84
119-281-010	5 CAPISTRANO CT	Residential	312.84	312.84
119-281-011	11 CAPISTRANO CT	Residential	312.84	312.84
119-281-012	17 CAPISTRANO CT	Residential	312.84	312.84
119-281-013	23 CAPISTRANO CT	Residential	312.84	312.84
119-281-014	29 CAPISTRANO CT	Residential	312.84	312.84
119-281-015	35 CAPISTRANO CT	Residential	312.84	312.84
119-281-016	56 BARCELONA WAY	Residential	312.84	312.84
119-281-017	14 WEATHERLY DR	Residential	312.84	312.84
119-281-018	8 WEATHERLY DR	Residential	312.84	312.84
119-281-019	2 WEATHERLY DR	Residential	312.84	312.84
119-281-020	19 REGENCY DR	Residential	312.84	312.84
119-281-021	15 REGENCY DR	Residential	312.84	312.84
119-281-022	7 REGENCY DR	Residential	312.84	312.84
119-281-023	1 REGENCY DR	Residential	312.84	312.84
119-282-001	14 REGENCY DR	Residential	312.84	312.84
119-282-002	8 REGENCY DR	Residential	312.84	312.84
119-282-003	2 REGENCY DR	Residential	312.84	312.84
119-283-002	20 REGENCY DR	Residential	312.84	312.84
119-283-003	1 PETAR CT	Residential	312.84	312.84
119-290-001	419 MT TAMALPAIS DR	Residential	312.84	312.84
119-290-002	415 MT TAMALPAIS DR	Residential	312.84	312.84
119-290-003	411 MT TAMALPAIS DR	Residential	312.84	312.84
119-290-004	20 MT TAMALPAIS PL	Residential	312.84	312.84
119-290-005	60 MT TAMALPAIS PL	Residential	312.84	312.84
119-290-006	70 MT TAMALPAIS PL	Residential	312.84	312.84
119-290-007	61 MT TAMALPAIS PL	Residential	312.84	312.84
119-290-008	51 MT TAMALPAIS PL	Residential	312.84	312.84
119-290-009	41 MT TAMALPAIS PL	Residential	312.84	312.84
119-290-010	31 MT TAMALPAIS PL	Residential	312.84	312.84
119-290-011	21 MT TAMALPAIS PL	Residential	312.84	312.84
119-290-012	11 MT TAMALPAIS PL	Residential	312.84	312.84
119-290-013	401 MT TAMALPAIS DR	Residential	312.84	312.84
119-290-014	280 MOUNTAIRE CIR	Residential	312.84	312.84
119-290-015	282 MOUNTAIRE CIR	Residential	312.84	312.84
119-290-016	10 MOUNTAIRE PL	Residential	312.84	312.84
119-290-017	20 MOUNTAIRE PL	Residential	312.84	312.84
119-290-018	30 MOUNTAIRE PL	Residential	312.84	312.84
119-290-019	40 MOUNTAIRE PL	Residential	312.84	312.84

Slight variances may occur due to rounding

City of Clayton
CFD 2007-1 Citywide Landscaping Tax
Final Billing Detail Report for Fiscal Year 2026/27

APN	Situs Address	Status	Maximum Special Tax	Levy
119-290-020	50 MOUNTAIRE PL	Residential	312.84	312.84
119-290-021	60 MOUNTAIRE PL	Residential	312.84	312.84
119-290-022	41 MOUNTAIRE PL	Residential	312.84	312.84
119-290-023	22 MOUNTAIRE CT	Residential	312.84	312.84
119-290-024	32 MOUNTAIRE CT	Residential	312.84	312.84
119-290-025	43 MOUNTAIRE CT	Residential	312.84	312.84
119-290-026	33 MOUNTAIRE CT	Residential	312.84	312.84
119-290-027	23 MOUNTAIRE CT	Residential	312.84	312.84
119-290-028	11 MOUNTAIRE PL	Residential	312.84	312.84
119-290-029	288 MOUNTAIRE CIR	Residential	312.84	312.84
119-290-030	290 MOUNTAIRE CIR	Residential	312.84	312.84
119-301-001	518 MT DELL DR	Residential	312.84	312.84
119-301-002	522 MT DELL DR	Residential	312.84	312.84
119-301-003	526 MT DELL DR	Residential	312.84	312.84
119-301-004	530 MT DELL DR	Residential	312.84	312.84
119-301-005	534 MT DELL DR	Residential	312.84	312.84
119-301-006	538 MT DELL DR	Residential	312.84	312.84
119-301-007	542 MT DELL DR	Residential	312.84	312.84
119-301-008	546 MT DELL DR	Residential	312.84	312.84
119-301-009	550 MT DELL DR	Residential	312.84	312.84
119-301-010	554 MT DELL DR	Residential	312.84	312.84
119-301-011	558 MT DELL DR	Residential	312.84	312.84
119-301-012	562 MT DELL DR	Residential	312.84	312.84
119-301-013	566 MT DELL DR	Residential	312.84	312.84
119-301-014	570 MT DELL DR	Residential	312.84	312.84
119-301-015	574 MT DELL DR	Residential	312.84	312.84
119-301-016	578 MT DELL DR	Residential	312.84	312.84
119-301-017	582 MT DELL DR	Residential	312.84	312.84
119-301-018	586 MT DELL DR	Residential	312.84	312.84
119-301-019	590 MT DELL DR	Residential	312.84	312.84
119-301-020	592 MT DELL DR	Residential	312.84	312.84
119-301-021	594 MT DELL DR	Residential	312.84	312.84
119-301-022	596 MT DELL DR	Residential	312.84	312.84
119-301-023	598 MT DELL DR	Residential	312.84	312.84
119-302-002	519 MT DELL DR	Residential	312.84	312.84
119-302-003	523 MT DELL DR	Residential	312.84	312.84
119-302-004	527 MT DELL DR	Residential	312.84	312.84
119-302-005	531 MT DELL DR	Residential	312.84	312.84
119-302-006	535 MT DELL DR	Residential	312.84	312.84
119-302-007	539 MT DELL DR	Residential	312.84	312.84
119-302-008	533 MT DELL DR	Residential	312.84	312.84
119-302-009	537 MT DELL DR	Residential	312.84	312.84

Slight variances may occur due to rounding

City of Clayton
CFD 2007-1 Citywide Landscaping Tax
Final Billing Detail Report for Fiscal Year 2026/27

APN	Situs Address	Status	Maximum Special Tax	Levy
119-302-010	541 MT DELL DR	Residential	312.84	312.84
119-302-011	545 MT DELL DR	Residential	312.84	312.84
119-302-012	549 MT DELL DR	Residential	312.84	312.84
119-302-013	553 MT DELL DR	Residential	312.84	312.84
119-302-014	557 MT DELL DR	Residential	312.84	312.84
119-302-015	561 MT DELL DR	Residential	312.84	312.84
119-302-016	565 MT DELL DR	Residential	312.84	312.84
119-302-017	569 MT DELL DR	Residential	312.84	312.84
119-302-018	573 MT DELL DR	Residential	312.84	312.84
119-302-019	577 MT DELL DR	Residential	312.84	312.84
119-302-020	581 MT DELL DR	Residential	312.84	312.84
119-302-021	583 MT DELL DR	Residential	312.84	312.84
119-302-022	585 MT DELL DR	Residential	312.84	312.84
119-302-023	587 MT DELL DR	Residential	312.84	312.84
119-302-024	589 MT DELL DR	Residential	312.84	312.84
119-302-025	591 MT DELL DR	Residential	312.84	312.84
119-302-026	593 MT DELL DR	Residential	312.84	312.84
119-302-027	595 MT DELL DR	Residential	312.84	312.84
119-302-028	597 MT DELL DR	Residential	312.84	312.84
119-302-029	599 MT DELL DR	Residential	312.84	312.84
119-311-002	172 MT ETNA DR	Residential	312.84	312.84
119-311-003	168 MT ETNA DR	Residential	312.84	312.84
119-311-004	164 MT ETNA DR	Residential	312.84	312.84
119-311-005	160 MT ETNA DR	Residential	312.84	312.84
119-311-006	156 MT ETNA DR	Residential	312.84	312.84
119-311-007	152 MT ETNA DR	Residential	312.84	312.84
119-311-008	148 MT ETNA DR	Residential	312.84	312.84
119-311-009	144 MT ETNA DR	Residential	312.84	312.84
119-311-010	140 MT ETNA DR	Residential	312.84	312.84
119-311-011	136 MT ETNA DR	Residential	312.84	312.84
119-311-012	132 MT ETNA DR	Residential	312.84	312.84
119-311-013	128 MT ETNA DR	Residential	312.84	312.84
119-311-014	124 MT ETNA DR	Residential	312.84	312.84
119-311-015	120 MT ETNA DR	Residential	312.84	312.84
119-311-016	116 MT ETNA DR	Residential	312.84	312.84
119-311-017	112 MT ETNA DR	Residential	312.84	312.84
119-311-018	108 MT ETNA DR	Residential	312.84	312.84
119-311-019	104 MT ETNA DR	Residential	312.84	312.84
119-311-021	102 MT ETNA DR	Residential	312.84	312.84
119-312-002	165 MT ETNA DR	Residential	312.84	312.84
119-312-003	161 MT ETNA DR	Residential	312.84	312.84
119-312-004	157 MT ETNA DR	Residential	312.84	312.84

Slight variances may occur due to rounding

City of Clayton
CFD 2007-1 Citywide Landscaping Tax
Final Billing Detail Report for Fiscal Year 2026/27

APN	Situs Address	Status	Maximum Special Tax	Levy
119-312-005	153 MT ETNA DR	Residential	312.84	312.84
119-312-006	149 MT ETNA DR	Residential	312.84	312.84
119-312-007	145 MT ETNA DR	Residential	312.84	312.84
119-312-008	141 MT ETNA DR	Residential	312.84	312.84
119-312-009	137 MT ETNA DR	Residential	312.84	312.84
119-312-010	133 MT ETNA DR	Residential	312.84	312.84
119-312-011	129 MT ETNA DR	Residential	312.84	312.84
119-312-012	125 MT ETNA DR	Residential	312.84	312.84
119-312-013	121 MT ETNA DR	Residential	312.84	312.84
119-312-014	117 MT ETNA DR	Residential	312.84	312.84
119-312-015	113 MT ETNA DR	Residential	312.84	312.84
119-312-016	109 MT ETNA DR	Residential	312.84	312.84
119-312-017	105 MT ETNA DR	Residential	312.84	312.84
119-321-001	8 PETAR CT	Residential	312.84	312.84
119-321-002	14 PETAR CT	Residential	312.84	312.84
119-321-003	20 PETAR CT	Residential	312.84	312.84
119-321-004	26 PETAR CT	Residential	312.84	312.84
119-321-005	32 PETAR CT	Residential	312.84	312.84
119-321-006	38 PETAR CT	Residential	312.84	312.84
119-321-007	44 PETAR CT	Residential	312.84	312.84
119-321-008	50 PETAR CT	Residential	312.84	312.84
119-321-009	51 PETAR CT	Residential	312.84	312.84
119-321-010	45 PETAR CT	Residential	312.84	312.84
119-321-011	39 PETAR CT	Residential	312.84	312.84
119-321-012	33 PETAR CT	Residential	312.84	312.84
119-321-013	27 PETAR CT	Residential	312.84	312.84
119-321-014	21 PETAR CT	Residential	312.84	312.84
119-321-015	15 PETAR CT	Residential	312.84	312.84
119-321-016	7 PETAR CT	Residential	312.84	312.84
119-322-001	1 MALIBU CT	Residential	312.84	312.84
119-322-002	7 MALIBU CT	Residential	312.84	312.84
119-322-003	15 MALIBU CT	Residential	312.84	312.84
119-322-004	21 MALIBU CT	Residential	312.84	312.84
119-322-005	26 MALIBU CT	Residential	312.84	312.84
119-322-006	20 MALIBU CT	Residential	312.84	312.84
119-322-007	14 MALIBU CT	Residential	312.84	312.84
119-322-008	8 MALIBU CT	Residential	312.84	312.84
119-322-009	1 EL PORTAL DR	Residential	312.84	312.84
119-322-010	7 EL PORTAL DR	Residential	312.84	312.84
119-322-011	7 MIRANGO CT	Residential	312.84	312.84
119-322-012	15 MIRANGO CT	Residential	312.84	312.84
119-322-013	21 MIRANGO CT	Residential	312.84	312.84

Slight variances may occur due to rounding

City of Clayton
CFD 2007-1 Citywide Landscaping Tax
Final Billing Detail Report for Fiscal Year 2026/27

APN	Situs Address	Status	Maximum Special Tax	Levy
119-322-014	27 MIRANGO CT	Residential	312.84	312.84
119-322-015	32 MIRANGO CT	Residential	312.84	312.84
119-322-016	26 MIRANGO CT	Residential	312.84	312.84
119-322-017	20 MIRANGO CT	Residential	312.84	312.84
119-322-018	14 MIRANGO CT	Residential	312.84	312.84
119-322-019	8 MIRANGO CT	Residential	312.84	312.84
119-322-020	2 MIRANGO CT	Residential	312.84	312.84
119-322-021	15 EL PORTAL DR	Residential	312.84	312.84
119-322-022	1 EL PORTAL CT	Residential	312.84	312.84
119-322-023	7 EL PORTAL CT	Residential	312.84	312.84
119-322-024	15 EL PORTAL CT	Residential	312.84	312.84
119-322-025	8 EL PORTAL CT	Residential	312.84	312.84
119-322-026	2 EL PORTAL CT	Residential	312.84	312.84
119-322-027	21 EL PORTAL DR	Residential	312.84	312.84
119-322-028	27 EL PORTAL DR	Residential	312.84	312.84
119-322-029	33 EL PORTAL DR	Residential	312.84	312.84
119-331-001	7 EL MOLINO DR	Residential	312.84	312.84
119-331-002	15 EL MOLINO DR	Residential	312.84	312.84
119-331-003	21 EL MOLINO DR	Residential	312.84	312.84
119-331-004	27 EL MOLINO DR	Residential	312.84	312.84
119-331-005	33 EL MOLINO DR	Residential	312.84	312.84
119-331-006	39 EL MOLINO DR	Residential	312.84	312.84
119-331-007	1 LONDON CT	Residential	312.84	312.84
119-331-008	7 LONDON CT	Residential	312.84	312.84
119-331-009	15 LONDON CT	Residential	312.84	312.84
119-331-010	21 LONDON CT	Residential	312.84	312.84
119-331-011	27 LONDON CT	Residential	312.84	312.84
119-331-012	33 LONDON CT	Residential	312.84	312.84
119-331-013	26 LONDON CT	Residential	312.84	312.84
119-331-014	20 LONDON CT	Residential	312.84	312.84
119-331-015	14 LONDON CT	Residential	312.84	312.84
119-331-016	8 LONDON CT	Residential	312.84	312.84
119-331-017	2 LONDON CT	Residential	312.84	312.84
119-331-018	45 EL MOLINO DR	Residential	312.84	312.84
119-331-019	51 EL MOLINO DR	Residential	312.84	312.84
119-332-001	38 EL MOLINO DR	Residential	312.84	312.84
119-332-002	32 EL MOLINO DR	Residential	312.84	312.84
119-332-003	26 EL MOLINO DR	Residential	312.84	312.84
119-332-004	20 EL MOLINO DR	Residential	312.84	312.84
119-332-005	14 EL MOLINO DR	Residential	312.84	312.84
119-332-006	8 EL MOLINO DR	Residential	312.84	312.84
119-332-007	2 EL MOLINO DR	Residential	312.84	312.84

Slight variances may occur due to rounding

City of Clayton
CFD 2007-1 Citywide Landscaping Tax
Final Billing Detail Report for Fiscal Year 2026/27

APN	Situs Address	Status	Maximum Special Tax	Levy
119-351-001	20 RIALTO DR	Residential	312.84	312.84
119-351-002	26 RIALTO DR	Residential	312.84	312.84
119-351-003	32 RIALTO DR	Residential	312.84	312.84
119-351-004	38 RIALTO DR	Residential	312.84	312.84
119-351-005	44 RIALTO DR	Residential	312.84	312.84
119-352-001	43 RIALTO DR	Residential	312.84	312.84
119-352-002	39 RIALTO DR	Residential	312.84	312.84
119-352-003	33 RIALTO DR	Residential	312.84	312.84
119-352-004	27 RIALTO DR	Residential	312.84	312.84
119-352-005	21 RIALTO DR	Residential	312.84	312.84
119-352-006	92 REGENCY DR	Residential	312.84	312.84
119-352-007	98 REGENCY DR	Residential	312.84	312.84
119-352-008	104 REGENCY DR	Residential	312.84	312.84
119-352-009	110 REGENCY DR	Residential	312.84	312.84
119-352-010	116 REGENCY DR	Residential	312.84	312.84
119-352-011	122 REGENCY DR	Residential	312.84	312.84
119-352-012	128 REGENCY DR	Residential	312.84	312.84
119-352-013	134 REGENCY DR	Residential	312.84	312.84
119-352-014	140 REGENCY DR	Residential	312.84	312.84
119-352-015	146 REGENCY DR	Residential	312.84	312.84
119-352-016	152 REGENCY DR	Residential	312.84	312.84
119-352-017	158 REGENCY DR	Residential	312.84	312.84
119-352-018	164 REGENCY DR	Residential	312.84	312.84
119-352-019	170 REGENCY DR	Residential	312.84	312.84
119-352-020	176 REGENCY DR	Residential	312.84	312.84
119-353-001	157 REGENCY DR	Residential	312.84	312.84
119-353-002	151 REGENCY DR	Residential	312.84	312.84
119-353-003	145 REGENCY DR	Residential	312.84	312.84
119-353-004	139 REGENCY DR	Residential	312.84	312.84
119-353-005	133 REGENCY DR	Residential	312.84	312.84
119-353-006	127 REGENCY DR	Residential	312.84	312.84
119-353-007	121 REGENCY DR	Residential	312.84	312.84
119-353-008	115 REGENCY DR	Residential	312.84	312.84
119-353-009	109 REGENCY DR	Residential	312.84	312.84
119-353-010	103 REGENCY DR	Residential	312.84	312.84
119-353-011	97 REGENCY DR	Residential	312.84	312.84
119-353-012	91 REGENCY DR	Residential	312.84	312.84
119-361-002	107 OAK CT	Residential	312.84	312.84
119-361-003	115 OAK CT	Residential	312.84	312.84
119-361-004	121 OAK CT	Residential	312.84	312.84
119-361-005	111 OAK CT	Residential	312.84	312.84
119-361-006	209 ROUNDHILL PL	Residential	312.84	312.84

Slight variances may occur due to rounding

City of Clayton
CFD 2007-1 Citywide Landscaping Tax
Final Billing Detail Report for Fiscal Year 2026/27

APN	Situs Address	Status	Maximum Special Tax	Levy
119-361-007	215 ROUNDHILL PL	Residential	312.84	312.84
119-361-008	221 ROUNDHILL PL	Residential	312.84	312.84
119-361-009	239 ROUNDHILL PL	Residential	312.84	312.84
119-361-010	251 ROUNDHILL PL	Residential	312.84	312.84
119-361-011	101 OAK CT	Residential	312.84	312.84
119-362-001	250 ROUNDHILL PL	Residential	312.84	312.84
119-362-002	244 ROUNDHILL PL	Residential	312.84	312.84
119-362-003	238 ROUNDHILL PL	Residential	312.84	312.84
119-362-004	232 ROUNDHILL PL	Residential	312.84	312.84
119-362-005	226 ROUNDHILL PL	Residential	312.84	312.84
119-362-006	220 ROUNDHILL PL	Residential	312.84	312.84
119-362-007	214 ROUNDHILL PL	Residential	312.84	312.84
119-362-008	208 ROUNDHILL PL	Residential	312.84	312.84
119-362-009	102 OAK CT	Residential	312.84	312.84
119-371-001	109 MOUNTAIRE PKWY	Residential	312.84	312.84
119-371-002	113 MOUNTAIRE PKWY	Residential	312.84	312.84
119-371-003	117 MOUNTAIRE PKWY	Residential	312.84	312.84
119-371-004	97 MT WHITNEY WAY	Residential	312.84	312.84
119-371-005	101 MT WHITNEY WAY	Residential	312.84	312.84
119-371-006	105 MT WHITNEY WAY	Residential	312.84	312.84
119-371-007	109 MT WHITNEY WAY	Residential	312.84	312.84
119-371-008	7 MT LEE PL	Residential	312.84	312.84
119-371-009	11 MT LEE PL	Residential	312.84	312.84
119-371-010	14 MT LEE PL	Residential	312.84	312.84
119-371-011	10 MT LEE PL	Residential	312.84	312.84
119-372-001	116 MT WHITNEY WAY	Residential	312.84	312.84
119-372-002	112 MT WHITNEY WAY	Residential	312.84	312.84
119-372-003	108 MT WHITNEY WAY	Residential	312.84	312.84
119-372-004	104 MT WHITNEY WAY	Residential	312.84	312.84
119-372-005	100 MT WHITNEY WAY	Residential	312.84	312.84
119-372-006	133 MOUNTAIRE PKWY	Residential	312.84	312.84
119-372-007	137 MOUNTAIRE PKWY	Residential	312.84	312.84
119-372-008	141 MOUNTAIRE PKWY	Residential	312.84	312.84
119-372-009	145 MOUNTAIRE PKWY	Residential	312.84	312.84
119-381-002	187 MOUNTAIRE PKWY	Residential	312.84	312.84
119-381-003	191 MOUNTAIRE PKWY	Residential	312.84	312.84
119-381-004	199 MOUNTAIRE PKWY	Residential	312.84	312.84
119-381-005	194 MT WILSON WAY	Residential	312.84	312.84
119-381-006	148 MT WHITNEY WAY	Residential	312.84	312.84
119-381-007	144 MT WHITNEY WAY	Residential	312.84	312.84
119-381-008	140 MT WHITNEY WAY	Residential	312.84	312.84
119-381-009	136 MT WHITNEY WAY	Residential	312.84	312.84

Slight variances may occur due to rounding

City of Clayton
CFD 2007-1 Citywide Landscaping Tax
Final Billing Detail Report for Fiscal Year 2026/27

APN	Situs Address	Status	Maximum Special Tax	Levy
119-381-010	132 MT WHITNEY WAY	Residential	312.84	312.84
119-381-011	128 MT WHITNEY WAY	Residential	312.84	312.84
119-381-012	124 MT WHITNEY WAY	Residential	312.84	312.84
119-381-013	120 MT WHITNEY WAY	Residential	312.84	312.84
119-382-001	7 MT EDEN PL	Residential	312.84	312.84
119-382-002	11 MT EDEN PL	Residential	312.84	312.84
119-382-003	18 MT EDEN PL	Residential	312.84	312.84
119-382-004	14 MT EDEN PL	Residential	312.84	312.84
119-382-005	10 MT EDEN PL	Residential	312.84	312.84
119-382-006	129 MT WHITNEY WAY	Residential	312.84	312.84
119-382-007	7 MT WHITNEY CT	Residential	312.84	312.84
119-382-008	11 MT WHITNEY CT	Residential	312.84	312.84
119-382-009	15 MT WHITNEY CT	Residential	312.84	312.84
119-382-010	18 MT WHITNEY CT	Residential	312.84	312.84
119-382-011	14 MT WHITNEY CT	Residential	312.84	312.84
119-382-012	10 MT WHITNEY CT	Residential	312.84	312.84
119-382-013	190 MT WILSON WAY	Residential	312.84	312.84
119-383-002	191 MT WILSON WAY	Residential	312.84	312.84
119-383-003	195 MT WILSON WAY	Residential	312.84	312.84
119-383-004	203 MOUNTAIRE PKWY	Residential	312.84	312.84
119-384-001	200 MOUNTAIRE PKWY	Residential	312.84	312.84
119-384-002	204 MOUNTAIRE PKWY	Residential	312.84	312.84
119-391-001	170 MT VERNON DR	Residential	312.84	312.84
119-391-002	166 MT VERNON DR	Residential	312.84	312.84
119-391-003	162 MT VERNON DR	Residential	312.84	312.84
119-391-004	158 MT VERNON DR	Residential	312.84	312.84
119-391-005	154 MT VERNON DR	Residential	312.84	312.84
119-391-006	150 MT VERNON DR	Residential	312.84	312.84
119-391-007	200 FLEMING DR	Residential	312.84	312.84
119-391-008	204 FLEMING DR	Residential	312.84	312.84
119-391-009	208 FLEMING DR	Residential	312.84	312.84
119-391-010	212 FLEMING DR	Residential	312.84	312.84
119-391-011	216 FLEMING DR	Residential	312.84	312.84
119-392-001	310 ROUNDHILL PL	Residential	312.84	312.84
119-392-002	312 ROUNDHILL PL	Residential	312.84	312.84
119-392-003	314 ROUNDHILL PL	Residential	312.84	312.84
119-392-005	320 ROUNDHILL PL	Residential	312.84	312.84
119-392-007	330 ROUNDHILL CT	Residential	312.84	312.84
119-392-008	332 ROUNDHILL CT	Residential	312.84	312.84
119-392-009	334 ROUNDHILL CT	Residential	312.84	312.84
119-392-010	335 ROUNDHILL CT	Residential	312.84	312.84
119-392-011	333 ROUNDHILL CT	Residential	312.84	312.84

Slight variances may occur due to rounding

City of Clayton
CFD 2007-1 Citywide Landscaping Tax
Final Billing Detail Report for Fiscal Year 2026/27

APN	Situs Address	Status	Maximum Special Tax	Levy
119-392-012	331 ROUNDHILL CT	Residential	312.84	312.84
119-392-013	329 ROUNDHILL CT	Residential	312.84	312.84
119-392-014	327 ROUNDHILL CT	Residential	312.84	312.84
119-392-015	325 ROUNDHILL CT	Residential	312.84	312.84
119-392-016	323 ROUNDHILL PL	Residential	312.84	312.84
119-392-017	321 ROUNDHILL PL	Residential	312.84	312.84
119-392-018	11 FLEMING CT	Residential	312.84	312.84
119-392-019	21 FLEMING CT	Residential	312.84	312.84
119-392-020	31 FLEMING CT	Residential	312.84	312.84
119-392-021	41 FLEMING CT	Residential	312.84	312.84
119-392-022	40 FLEMING CT	Residential	312.84	312.84
119-392-023	30 FLEMING CT	Residential	312.84	312.84
119-392-024	20 FLEMING CT	Residential	312.84	312.84
119-392-025	10 FLEMING CT	Residential	312.84	312.84
119-392-026	159 MT VERNON DR	Residential	312.84	312.84
119-392-027	163 MT VERNON DR	Residential	312.84	312.84
119-392-028	167 MT VERNON DR	Residential	312.84	312.84
119-392-029	171 MT VERNON DR	Residential	312.84	312.84
119-392-030	316 ROUNDHILL PL	Residential	312.84	312.84
119-392-031	322 ROUNDHILL PL	Residential	312.84	312.84
119-400-003	6780 MARSH CREEK RD	Non-Residential	625.68	625.68
119-400-005	6760 MARSH CREEK RD	Non-Residential	312.84	312.84
119-400-007	1401 GREYSTONE LN	Residential	312.84	312.84
119-400-008	1403 GREYSTONE LN	Residential	312.84	312.84
119-400-009	1405 GREYSTONE LN	Residential	312.84	312.84
119-400-010	1407 GREYSTONE LN	Residential	312.84	312.84
119-400-011	1409 GREYSTONE LN	Residential	312.84	312.84
119-400-012	1411 GREYSTONE LN	Residential	312.84	312.84
119-400-017	1410 GREYSTONE LN	Residential	312.84	312.84
119-400-018	1408 GREYSTONE LN	Residential	312.84	312.84
119-400-020	1415 GREYSTONE LN	Residential	312.84	312.84
119-400-021	1417 GREYSTONE LN	Residential	312.84	312.84
119-400-022	1414 GREYSTONE LN	Residential	312.84	312.84
119-400-023	1412 GREYSTONE LN	Residential	312.84	312.84
119-400-025	6710 MARSH CREEK RD	Residential	312.84	312.84
119-400-026	6700 MARSH CREEK RD	Residential	312.84	312.84
119-400-027	6690 MARSH CREEK RD	Residential	312.84	312.84
119-400-028	6750 MARSH CREEK RD	Residential	312.84	312.84
119-400-029	MARSH CREEK RD	Residential	312.84	312.84
119-400-030	MARSH CREEK RD	Residential	312.84	312.84
119-411-001	186 MT WILSON WAY	Residential	312.84	312.84
119-411-002	182 MT WILSON WAY	Residential	312.84	312.84

Slight variances may occur due to rounding

City of Clayton
CFD 2007-1 Citywide Landscaping Tax
Final Billing Detail Report for Fiscal Year 2026/27

APN	Situs Address	Status	Maximum Special Tax	Levy
119-412-001	203 MT WILSON PL	Residential	312.84	312.84
119-412-002	207 MT WILSON PL	Residential	312.84	312.84
119-412-003	211 MT WILSON PL	Residential	312.84	312.84
119-412-006	222 MT WILSON PL	Residential	312.84	312.84
119-412-007	218 MT WILSON PL	Residential	312.84	312.84
119-412-008	214 MT WILSON PL	Residential	312.84	312.84
119-412-009	210 MT WILSON PL	Residential	312.84	312.84
119-412-010	206 MT WILSON PL	Residential	312.84	312.84
119-412-011	187 MT WILSON WAY	Residential	312.84	312.84
119-412-012	207 MOUNTAIRE PKWY	Residential	312.84	312.84
119-412-013	211 MOUNTAIRE PKWY	Residential	312.84	312.84
119-412-014	305 MT PALOMAR PL	Residential	312.84	312.84
119-412-015	309 MT PALOMAR PL	Residential	312.84	312.84
119-412-016	313 MT PALOMAR PL	Residential	312.84	312.84
119-412-017	317 MT PALOMAR PL	Residential	312.84	312.84
119-412-018	321 MOUNT PALOMAR PL	Residential	312.84	312.84
119-412-020	325 MT PALOMAR PL	Residential	312.84	312.84
119-412-021	329 MT PALOMAR PL	Residential	312.84	312.84
119-412-022	328 MT PALOMAR PL	Residential	312.84	312.84
119-412-023	324 MT PALOMAR PL	Residential	312.84	312.84
119-412-024	320 MT PALOMAR PL	Residential	312.84	312.84
119-412-025	316 MT PALOMAR PL	Residential	312.84	312.84
119-412-028	223 MOUNTAIRE PKWY	Residential	312.84	312.84
119-412-029	227 MOUNTAIRE PKWY	Residential	312.84	312.84
119-412-030	231 MOUNTAIRE PKWY	Residential	312.84	312.84
119-412-031	235 MOUNTAIRE PKWY	Residential	312.84	312.84
119-412-032	239 MOUNTAIRE PKWY	Residential	312.84	312.84
119-412-033	243 MOUNTAIRE PKWY	Residential	312.84	312.84
119-412-034	247 MOUNTAIRE PKWY	Residential	312.84	312.84
119-412-035	255 MOUNTAIRE PKWY	Residential	312.84	312.84
119-412-037	312 MT PALOMAR PL	Residential	312.84	312.84
119-412-038	308 MT PALOMAR PL	Residential	312.84	312.84
119-412-039	219 MT WILSON PL	Residential	312.84	312.84
119-412-040	215 MT WILSON PL	Residential	312.84	312.84
119-421-001	208 MOUNTAIRE PKWY	Residential	312.84	312.84
119-421-002	212 MOUNTAIRE PKWY	Residential	312.84	312.84
119-421-003	216 MOUNTAIRE PKWY	Residential	312.84	312.84
119-421-004	224 MOUNTAIRE PKWY	Residential	312.84	312.84
119-421-005	228 MOUNTAIRE PKWY	Residential	312.84	312.84
119-421-006	232 MOUNTAIRE PKWY	Residential	312.84	312.84
119-421-007	236 MOUNTAIRE PKWY	Residential	312.84	312.84
119-421-008	240 MOUNTAIRE PKWY	Residential	312.84	312.84

Slight variances may occur due to rounding

City of Clayton
CFD 2007-1 Citywide Landscaping Tax
Final Billing Detail Report for Fiscal Year 2026/27

APN	Situs Address	Status	Maximum Special Tax	Levy
119-421-009	604 MT DUNCAN DR	Residential	312.84	312.84
119-421-010	402 MT SEQUOIA CT	Residential	312.84	312.84
119-421-011	406 MT SEQUOIA CT	Residential	312.84	312.84
119-421-012	410 MT SEQUOIA CT	Residential	312.84	312.84
119-421-013	414 MT SEQUOIA CT	Residential	312.84	312.84
119-421-014	420 MT SEQUOIA CT	Residential	312.84	312.84
119-421-018	436 MT SEQUOIA CT	Residential	312.84	312.84
119-421-019	431 MT SEQUOIA CT	Residential	312.84	312.84
119-421-020	427 MT SEQUOIA CT	Residential	312.84	312.84
119-421-021	423 MT SEQUOIA CT	Residential	312.84	312.84
119-421-022	419 MT SEQUOIA CT	Residential	312.84	312.84
119-421-023	415 MT SEQUOIA CT	Residential	312.84	312.84
119-421-024	411 MT SEQUOIA CT	Residential	312.84	312.84
119-421-025	407 MT SEQUOIA CT	Residential	312.84	312.84
119-421-026	403 MT SEQUOIA CT	Residential	312.84	312.84
119-421-027	428 MT SEQUOIA CT	Residential	312.84	312.84
119-421-028	424 MT SEQUOIA CT	Residential	312.84	312.84
119-421-029	432 MT SEQUOIA CT	Residential	312.84	312.84
119-422-001	395 MT SEQUOIA CT	Residential	312.84	312.84
119-423-001	252 MOUNTAIRE PKWY	Residential	312.84	312.84
119-423-002	394 MT SEQUOIA PL	Residential	312.84	312.84
119-431-001	391 MT SEQUOIA PL	Residential	312.84	312.84
119-431-002	387 MT SEQUOIA PL	Residential	312.84	312.84
119-431-003	383 MT SEQUOIA PL	Residential	312.84	312.84
119-431-004	379 MT SEQUOIA PL	Residential	312.84	312.84
119-431-005	370 MT SEQUOIA PL	Residential	312.84	312.84
119-431-006	374 MT SEQUOIA PL	Residential	312.84	312.84
119-431-007	378 MT SEQUOIA PL	Residential	312.84	312.84
119-431-008	380 MT SEQUOIA PL	Residential	312.84	312.84
119-431-009	382 MT SEQUOIA PL	Residential	312.84	312.84
119-431-010	386 MT SEQUOIA PL	Residential	312.84	312.84
119-431-011	390 MT SEQUOIA PL	Residential	312.84	312.84
119-431-012	256 MOUNTAIRE PKWY	Residential	312.84	312.84
119-431-013	260 MOUNTAIRE PKWY	Residential	312.84	312.84
119-431-014	264 MOUNTAIRE PKWY	Residential	312.84	312.84
119-431-015	268 MOUNTAIRE PKWY	Residential	312.84	312.84
119-431-016	272 MOUNTAIRE PKWY	Residential	312.84	312.84
119-431-017	276 MOUNTAIRE PKWY	Residential	312.84	312.84
119-431-018	280 MOUNTAIRE PKWY	Residential	312.84	312.84
119-431-019	284 MOUNTAIRE PKWY	Residential	312.84	312.84
119-432-001	259 MOUNTAIRE PKWY	Residential	312.84	312.84
119-432-002	263 MOUNTAIRE PKWY	Residential	312.84	312.84

Slight variances may occur due to rounding

City of Clayton
CFD 2007-1 Citywide Landscaping Tax
Final Billing Detail Report for Fiscal Year 2026/27

APN	Situs Address	Status	Maximum Special Tax	Levy
119-432-003	267 MOUNTAIRE PKWY	Residential	312.84	312.84
119-432-004	269 MOUNTAIRE PKWY	Residential	312.84	312.84
119-432-005	271 MOUNTAIRE PKWY	Residential	312.84	312.84
119-432-006	273 MOUNTAIRE PKWY	Residential	312.84	312.84
119-432-007	277 MOUNTAIRE PKWY	Residential	312.84	312.84
119-432-008	281 MOUNTAIRE PKWY	Residential	312.84	312.84
119-432-009	285 MOUNTAIRE PKWY	Residential	312.84	312.84
119-432-010	289 MOUNTAIRE PKWY	Residential	312.84	312.84
119-432-011	293 MOUNTAIRE PKWY	Residential	312.84	312.84
119-440-001	102 MT EVEREST CT	Residential	312.84	312.84
119-440-002	108 MT EVEREST CT	Residential	312.84	312.84
119-440-003	114 MT EVEREST CT	Residential	312.84	312.84
119-440-004	120 MT EVEREST CT	Residential	312.84	312.84
119-440-005	126 MT EVEREST CT	Residential	312.84	312.84
119-440-006	132 MT EVEREST CT	Residential	312.84	312.84
119-440-008	144 MT EVEREST CT	Residential	312.84	312.84
119-440-009	148 MT EVEREST CT	Residential	312.84	312.84
119-440-013	127 MT EVEREST CT	Residential	312.84	312.84
119-440-014	121 MT EVEREST CT	Residential	312.84	312.84
119-440-015	115 MT EVEREST CT	Residential	312.84	312.84
119-440-016	109 MT EVEREST CT	Residential	312.84	312.84
119-440-017	103 MT EVEREST CT	Residential	312.84	312.84
119-440-018	145 MT EVEREST CT	Residential	312.84	312.84
119-440-019	133 MT EVEREST CT	Residential	312.84	312.84
119-440-020	139 MT EVEREST CT	Residential	312.84	312.84
119-440-021	138 MT EVEREST CT	Residential	312.84	312.84
119-451-001	201 CLIFFORD CT	Residential	312.84	312.84
119-451-002	207 CLIFFORD CT	Residential	312.84	312.84
119-451-003	211 CLIFFORD CT	Residential	312.84	312.84
119-451-004	208 CLIFFORD CT	Residential	312.84	312.84
119-451-005	202 CLIFFORD CT	Residential	312.84	312.84
119-451-006	301 MEREDITH CT	Residential	312.84	312.84
119-451-007	307 MEREDITH CT	Residential	312.84	312.84
119-451-008	314 MEREDITH CT	Residential	312.84	312.84
119-451-009	308 MEREDITH CT	Residential	312.84	312.84
119-451-010	302 MEREDITH CT	Residential	312.84	312.84
119-451-011	401 WRIGHT CT	Residential	312.84	312.84
119-451-012	407 WRIGHT CT	Residential	312.84	312.84
119-451-013	411 WRIGHT CT	Residential	312.84	312.84
119-451-014	420 WRIGHT CT	Residential	312.84	312.84
119-451-015	414 WRIGHT CT	Residential	312.84	312.84
119-451-016	408 WRIGHT CT	Residential	312.84	312.84

Slight variances may occur due to rounding

City of Clayton
CFD 2007-1 Citywide Landscaping Tax
Final Billing Detail Report for Fiscal Year 2026/27

APN	Situs Address	Status	Maximum Special Tax	Levy
119-451-017	402 WRIGHT CT	Residential	312.84	312.84
119-451-018	501 E MYRICK CT	Residential	312.84	312.84
119-451-019	507 E MYRICK CT	Residential	312.84	312.84
119-451-020	511 E MYRICK CT	Residential	312.84	312.84
119-451-021	517 E MYRICK CT	Residential	312.84	312.84
119-451-022	523 E MYRICK CT	Residential	312.84	312.84
119-451-023	520 E MYRICK CT	Residential	312.84	312.84
119-451-024	514 E MYRICK CT	Residential	312.84	312.84
119-451-025	508 E MYRICK CT	Residential	312.84	312.84
119-451-026	502 E MYRICK CT	Residential	312.84	312.84
119-452-001	601 W MYRICK CT	Residential	312.84	312.84
119-452-002	607 W MYRICK CT	Residential	312.84	312.84
119-452-003	611 W MYRICK CT	Residential	312.84	312.84
119-452-004	617 W MYRICK CT	Residential	312.84	312.84
119-452-005	623 W MYRICK CT	Residential	312.84	312.84
119-452-006	614 W MYRICK CT	Residential	312.84	312.84
119-452-007	608 W MYRICK CT	Residential	312.84	312.84
119-452-008	602 W MYRICK CT	Residential	312.84	312.84
119-452-009	131 EL MOLINO DR	Residential	312.84	312.84
119-452-010	137 EL MOLINO DR	Residential	312.84	312.84
119-461-001	908 BERENDSEN CT	Residential	312.84	312.84
119-461-002	94 EL MOLINO DR	Residential	312.84	312.84
119-461-003	88 EL MOLINO DR	Residential	312.84	312.84
119-461-004	82 EL MOLINO DR	Residential	312.84	312.84
119-461-005	76 EL MOLINO DR	Residential	312.84	312.84
119-461-006	70 EL MOLINO DR	Residential	312.84	312.84
119-462-001	69 EL MOLINO DR	Residential	312.84	312.84
119-462-002	75 EL MOLINO DR	Residential	312.84	312.84
119-462-003	87 EL MOLINO DR	Residential	312.84	312.84
119-462-004	793 BLOCHING CIR	Residential	312.84	312.84
119-462-005	789 BLOCHING CIR	Residential	312.84	312.84
119-462-006	785 BLOCHING CIR	Residential	312.84	312.84
119-462-007	781 BLOCHING CIR	Residential	312.84	312.84
119-462-008	777 BLOCHING CIR	Residential	312.84	312.84
119-462-009	771 BLOCHING CIR	Residential	312.84	312.84
119-462-010	765 BLOCHING CIR	Residential	312.84	312.84
119-462-011	759 BLOCHING CIR	Residential	312.84	312.84
119-462-012	753 BLOCHING CIR	Residential	312.84	312.84
119-462-013	747 BLOCHING CIR	Residential	312.84	312.84
119-462-015	738 BLOCHING CIR	Residential	312.84	312.84
119-462-016	732 BLOCHING CIR	Residential	312.84	312.84
119-462-017	726 BLOCHING CIR	Residential	312.84	312.84

Slight variances may occur due to rounding

City of Clayton
CFD 2007-1 Citywide Landscaping Tax
Final Billing Detail Report for Fiscal Year 2026/27

APN	Situs Address	Status	Maximum Special Tax	Levy
119-462-018	720 BLOCHING CIR	Residential	312.84	312.84
119-462-019	714 BLOCHING CIR	Residential	312.84	312.84
119-462-020	708 BLOCHING CIR	Residential	312.84	312.84
119-462-021	702 BLOCHING CIR	Residential	312.84	312.84
119-463-001	801 EBERHARDT CT	Residential	312.84	312.84
119-463-002	807 EBERHARDT CT	Residential	312.84	312.84
119-463-003	811 EBERHARDT CT	Residential	312.84	312.84
119-463-004	817 EBERHARDT CT	Residential	312.84	312.84
119-463-005	820 EBERHARDT CT	Residential	312.84	312.84
119-463-006	814 EBERHARDT CT	Residential	312.84	312.84
119-463-007	808 EBERHARDT CT	Residential	312.84	312.84
119-463-008	802 EBERHARDT CT	Residential	312.84	312.84
119-463-009	901 BERENDSEN CT	Residential	312.84	312.84
119-463-010	907 BERENDSEN CT	Residential	312.84	312.84
119-463-011	911 BERENDSEN CT	Residential	312.84	312.84
119-464-001	701 BLOCHING CIR	Residential	312.84	312.84
119-464-002	707 BLOCHING CIR	Residential	312.84	312.84
119-464-003	711 BLOCHING CIR	Residential	312.84	312.84
119-464-004	717 BLOCHING CIR	Residential	312.84	312.84
119-464-007	735 BLOCHING CIR	Residential	312.84	312.84
119-464-008	741 BLOCHING CIR	Residential	312.84	312.84
119-464-009	746 BLOCHING CIR	Residential	312.84	312.84
119-464-010	752 BLOCHING CIR	Residential	312.84	312.84
119-464-011	758 BLOCHING CIR	Residential	312.84	312.84
119-464-012	764 BLOCHING CIR	Residential	312.84	312.84
119-464-013	770 BLOCHING CIR	Residential	312.84	312.84
119-464-014	776 BLOCHING CIR	Residential	312.84	312.84
119-464-015	782 BLOCHING CIR	Residential	312.84	312.84
119-464-016	788 BLOCHING CIR	Residential	312.84	312.84
119-464-017	794 BLOCHING CIR	Residential	312.84	312.84
119-464-018	798 BLOCHING CIR	Residential	312.84	312.84
119-464-019	729 BLOCHING CIR	Residential	312.84	312.84
119-464-020	723 BLOCHING CIR	Residential	312.84	312.84
119-472-001	208 EL MOLINO DR	Residential	312.84	312.84
119-472-002	202 EL MOLINO DR	Residential	312.84	312.84
119-472-003	196 EL MOLINO DR	Residential	312.84	312.84
119-472-004	190 EL MOLINO DR	Residential	312.84	312.84
119-472-005	184 EL MOLINO DR	Residential	312.84	312.84
119-472-006	178 EL MOLINO DR	Residential	312.84	312.84
119-472-007	101 SALAZAR CT	Residential	312.84	312.84
119-472-008	107 SALAZAR CT	Residential	312.84	312.84
119-472-009	111 SALAZAR CT	Residential	312.84	312.84

Slight variances may occur due to rounding

City of Clayton
CFD 2007-1 Citywide Landscaping Tax
Final Billing Detail Report for Fiscal Year 2026/27

APN	Situs Address	Status	Maximum Special Tax	Levy
119-472-010	120 SALAZAR CT	Residential	312.84	312.84
119-472-011	114 SALAZAR CT	Residential	312.84	312.84
119-472-012	108 SALAZAR CT	Residential	312.84	312.84
119-472-013	102 SALAZAR CT	Residential	312.84	312.84
119-472-015	102 SAMUEL CT	Residential	312.84	312.84
119-472-016	108 SAMUEL CT	Residential	312.84	312.84
119-472-017	114 SAMUEL CT	Residential	312.84	312.84
119-472-018	120 SAMUEL CT	Residential	312.84	312.84
119-472-019	121 SAMUEL CT	Residential	312.84	312.84
119-472-020	115 SAMUEL CT	Residential	312.84	312.84
119-472-021	107 SAMUEL CT	Residential	312.84	312.84
119-472-022	101 SAMUEL CT	Residential	312.84	312.84
119-472-023	202 BIGELOW ST	Residential	312.84	312.84
119-472-024	208 BIGELOW ST	Residential	312.84	312.84
119-472-025	214 BIGELOW ST	Residential	312.84	312.84
119-472-026	220 BIGELOW ST	Residential	312.84	312.84
119-472-027	226 BIGELOW ST	Residential	312.84	312.84
119-472-028	234 BIGELOW ST	Residential	312.84	312.84
119-472-029	240 BIGELOW ST	Residential	312.84	312.84
119-473-001	239 BIGELOW ST	Residential	312.84	312.84
119-473-002	233 BIGELOW ST	Residential	312.84	312.84
119-473-003	227 BIGELOW ST	Residential	312.84	312.84
119-473-004	221 BIGELOW ST	Residential	312.84	312.84
119-473-005	215 BIGELOW ST	Residential	312.84	312.84
119-473-006	207 BIGELOW ST	Residential	312.84	312.84
119-473-007	201 BIGELOW ST	Residential	312.84	312.84
119-473-008	280 BIGELOW ST	Residential	312.84	312.84
119-473-009	274 BIGELOW ST	Residential	312.84	312.84
119-473-010	268 BIGELOW ST	Residential	312.84	312.84
119-473-011	262 BIGELOW ST	Residential	312.84	312.84
119-473-012	256 BIGELOW ST	Residential	312.84	312.84
119-473-013	250 BIGELOW ST	Residential	312.84	312.84
119-480-002	245 BIGELOW ST	Residential	312.84	312.84
119-480-003	251 BIGELOW ST	Residential	312.84	312.84
119-480-004	257 BIGELOW ST	Residential	312.84	312.84
119-480-005	263 BIGELOW ST	Residential	312.84	312.84
119-480-006	269 BIGELOW ST	Residential	312.84	312.84
119-480-007	275 BIGELOW ST	Residential	312.84	312.84
119-480-008	7246 MARSH CREEK CIR	Residential	312.84	312.84
119-480-009	7252 MARSH CREEK CIR	Residential	312.84	312.84
119-480-010	7258 MARSH CREEK CIR	Residential	312.84	312.84
119-480-011	7264 MARSH CREEK CIR	Residential	312.84	312.84

Slight variances may occur due to rounding

City of Clayton
CFD 2007-1 Citywide Landscaping Tax
Final Billing Detail Report for Fiscal Year 2026/27

APN	Situs Address	Status	Maximum Special Tax	Levy
119-480-012	7270 MARSH CREEK CIR	Residential	312.84	312.84
119-480-013	7280 MARSH CREEK CIR	Residential	312.84	312.84
119-480-014	7290 MARSH CREEK CIR	Residential	312.84	312.84
119-490-001	635 MT DUNCAN DR	Residential	312.84	312.84
119-490-002	641 MT DUNCAN DR	Residential	312.84	312.84
119-490-003	645 MT DUNCAN DR	Residential	312.84	312.84
119-490-004	540 MT DAVIDSON CT	Residential	312.84	312.84
119-490-005	534 MT DAVIDSON CT	Residential	312.84	312.84
119-490-006	528 MT DAVIDSON CT	Residential	312.84	312.84
119-490-007	522 MT DAVIDSON CT	Residential	312.84	312.84
119-490-008	516 MT DAVIDSON CT	Residential	312.84	312.84
119-490-009	510 MT DAVIDSON CT	Residential	312.84	312.84
119-490-010	504 MT DAVIDSON CT	Residential	312.84	312.84
119-490-011	505 MT DAVIDSON CT	Residential	312.84	312.84
119-490-012	511 MT DAVIDSON CT	Residential	312.84	312.84
119-490-013	517 MT DAVIDSON CT	Residential	312.84	312.84
119-490-014	523 MT DAVIDSON CT	Residential	312.84	312.84
119-490-015	529 MT DAVIDSON CT	Residential	312.84	312.84
119-490-016	535 MT DAVIDSON CT	Residential	312.84	312.84
119-490-017	541 MT DAVIDSON CT	Residential	312.84	312.84
119-490-018	590 MT OLIVET PL	Residential	312.84	312.84
119-490-019	584 MT OLIVET PL	Residential	312.84	312.84
119-490-020	578 MT OLIVET PL	Residential	312.84	312.84
119-490-021	572 MT OLIVET PL	Residential	312.84	312.84
119-490-022	566 MT OLIVET PL	Residential	312.84	312.84
119-490-023	560 MT OLIVET PL	Residential	312.84	312.84
119-490-026	561 MT OLIVET PL	Residential	312.84	312.84
119-490-027	567 MT OLIVET PL	Residential	312.84	312.84
119-490-028	573 MT OLIVET PL	Residential	312.84	312.84
119-490-029	579 MT OLIVET PL	Residential	312.84	312.84
119-490-030	585 MT OLIVET PL	Residential	312.84	312.84
119-490-031	591 MT OLIVET PL	Residential	312.84	312.84
119-490-034	615 MT OLIVET CT	Residential	312.84	312.84
119-490-035	621 MT OLIVET CT	Residential	312.84	312.84
119-490-036	627 MT OLIVET CT	Residential	312.84	312.84
119-490-037	633 MT OLIVET CT	Residential	312.84	312.84
119-490-038	639 MT OLIVET CT	Residential	312.84	312.84
119-490-039	645 MT OLIVET CT	Residential	312.84	312.84
119-490-040	651 MT OLIVET CT	Residential	312.84	312.84
119-490-041	650 MT OLIVET CT	Residential	312.84	312.84
119-490-042	646 MT OLIVET CT	Residential	312.84	312.84
119-490-043	642 MT OLIVET CT	Residential	312.84	312.84

Slight variances may occur due to rounding

City of Clayton
CFD 2007-1 Citywide Landscaping Tax
Final Billing Detail Report for Fiscal Year 2026/27

APN	Situs Address	Status	Maximum Special Tax	Levy
119-490-044	638 MT OLIVET CT	Residential	312.84	312.84
119-490-045	632 MT OLIVET CT	Residential	312.84	312.84
119-490-046	626 MT OLIVET CT	Residential	312.84	312.84
119-490-047	620 MT OLIVET CT	Residential	312.84	312.84
119-490-048	652 MT DUNCAN DR	Residential	312.84	312.84
119-490-049	648 MT DUNCAN DR	Residential	312.84	312.84
119-490-050	640 MT DUNCAN DR	Residential	312.84	312.84
119-490-051	636 MT DUNCAN DR	Residential	312.84	312.84
119-490-052	632 MT DUNCAN DR	Residential	312.84	312.84
119-490-054	603 MT OLIVET PL	Residential	312.84	312.84
119-490-055	609 MT OLIVET CT	Residential	312.84	312.84
119-490-056	554 MT OLIVET PL	Residential	312.84	312.84
119-490-057	555 MT OLIVET PL	Residential	312.84	312.84
119-510-004	327 MT SIERRA PL	Residential	312.84	312.84
119-510-005	331 MT SIERRA PL	Residential	312.84	312.84
119-510-006	335 MT SIERRA PL	Residential	312.84	312.84
119-510-007	339 MT SIERRA PL	Residential	312.84	312.84
119-510-008	336 MT SIERRA PL	Residential	312.84	312.84
119-510-009	332 MT SIERRA PL	Residential	312.84	312.84
119-510-010	324 MT SIERRA PL	Residential	312.84	312.84
119-510-011	320 MT SIERRA PL	Residential	312.84	312.84
119-510-012	316 MT SIERRA PL	Residential	312.84	312.84
119-510-013	312 MT SIERRA PL	Residential	312.84	312.84
119-510-014	308 MT SIERRA PL	Residential	312.84	312.84
119-510-015	302 MT SIERRA PL	Residential	312.84	312.84
119-510-016	305 MOUNTAIRE PKWY	Residential	312.84	312.84
119-510-017	309 MOUNTAIRE PKWY	Residential	312.84	312.84
119-510-018	313 MOUNTAIRE PKWY	Residential	312.84	312.84
119-510-020	297 MOUNTAIRE PKWY	Residential	312.84	312.84
119-510-021	305 MT SIERRA PL	Residential	312.84	312.84
119-510-022	323 MT SIERRA PL	Residential	312.84	312.84
119-520-002	308 MOUNTAIRE PKWY	Residential	312.84	312.84
119-520-003	304 MOUNTAIRE PKWY	Residential	312.84	312.84
119-520-004	302 MOUNTAIRE PKWY	Residential	312.84	312.84
119-520-005	103 MT TRINITY CT	Residential	312.84	312.84
119-520-006	109 MT TRINITY CT	Residential	312.84	312.84
119-520-007	115 MT TRINITY CT	Residential	312.84	312.84
119-520-008	119 MT TRINITY CT	Residential	312.84	312.84
119-520-009	123 MT TRINITY CT	Residential	312.84	312.84
119-520-012	122 MT TRINITY CT	Residential	312.84	312.84
119-520-013	118 MT TRINITY CT	Residential	312.84	312.84
119-520-014	114 MT TRINITY CT	Residential	312.84	312.84

Slight variances may occur due to rounding

City of Clayton
CFD 2007-1 Citywide Landscaping Tax
Final Billing Detail Report for Fiscal Year 2026/27

APN	Situs Address	Status	Maximum Special Tax	Levy
119-520-015	102 MT TRINITY CT	Residential	312.84	312.84
119-520-016	127 MT TRINITY CT	Residential	312.84	312.84
119-520-017	126 MT TRINITY CT	Residential	312.84	312.84
119-530-001	1100 EASLEY DR	Residential	312.84	312.84
119-530-002	802 SAVIGNON CT	Residential	312.84	312.84
119-530-003	808 SAVIGNON CT	Residential	312.84	312.84
119-530-004	814 SAVIGNON CT	Residential	312.84	312.84
119-530-005	820 SAVIGNON CT	Residential	312.84	312.84
119-530-006	826 SAVIGNON CT	Residential	312.84	312.84
119-530-007	832 SAVIGNON CT	Residential	312.84	312.84
119-530-008	827 SAVIGNON CT	Residential	312.84	312.84
119-530-009	821 SAVIGNON CT	Residential	312.84	312.84
119-530-010	815 SAVIGNON CT	Residential	312.84	312.84
119-530-011	807 SAVIGNON CT	Residential	312.84	312.84
119-530-012	801 SAVIGNON CT	Residential	312.84	312.84
119-530-013	1126 EASLEY DR	Residential	312.84	312.84
119-530-014	708 REISLING CT	Residential	312.84	312.84
119-530-015	714 REISLING CT	Residential	312.84	312.84
119-530-016	709 REISLING CT	Residential	312.84	312.84
119-530-017	703 REISLING CT	Residential	312.84	312.84
119-530-018	1134 EASLEY DR	Residential	312.84	312.84
119-530-019	1140 EASLEY DR	Residential	312.84	312.84
119-530-020	1146 EASLEY DR	Residential	312.84	312.84
119-530-021	1152 EASLEY DR	Residential	312.84	312.84
119-530-022	1158 EASLEY DR	Residential	312.84	312.84
119-541-001	502 HAMBURG CIR	Residential	312.84	312.84
119-541-002	508 HAMBURG CIR	Residential	312.84	312.84
119-541-003	514 HAMBURG CIR	Residential	312.84	312.84
119-541-004	520 HAMBURG CIR	Residential	312.84	312.84
119-541-005	526 HAMBURG CIR	Residential	312.84	312.84
119-542-001	533 HAMBURG CIR	Residential	312.84	312.84
119-542-002	527 HAMBURG CIR	Residential	312.84	312.84
119-542-003	521 HAMBURG CIR	Residential	312.84	312.84
119-542-004	608 PINOT CT	Residential	312.84	312.84
119-542-005	614 PINOT CT	Residential	312.84	312.84
119-542-006	620 PINOT CT	Residential	312.84	312.84
119-542-007	615 PINOT CT	Residential	312.84	312.84
119-542-008	607 PINOT CT	Residential	312.84	312.84
119-542-009	515 HAMBURG CIR	Residential	312.84	312.84
119-542-010	507 HAMBURG CIR	Residential	312.84	312.84
119-542-011	501 HAMBURG CIR	Residential	312.84	312.84
119-542-012	1139 EASLEY DR	Residential	312.84	312.84

Slight variances may occur due to rounding

City of Clayton
CFD 2007-1 Citywide Landscaping Tax
Final Billing Detail Report for Fiscal Year 2026/27

APN	Situs Address	Status	Maximum Special Tax	Levy
119-542-013	1133 EASLEY DR	Residential	312.84	312.84
119-542-014	1121 EASLEY DR	Residential	312.84	312.84
119-542-015	1115 EASLEY DR	Residential	312.84	312.84
119-542-016	902 SYLVANER CT	Residential	312.84	312.84
119-542-017	908 SYLVANER CT	Residential	312.84	312.84
119-542-018	914 SYLVANER CT	Residential	312.84	312.84
119-542-019	920 SYLVANER CT	Residential	312.84	312.84
119-542-020	926 SYLVANER CT	Residential	312.84	312.84
119-542-021	921 SYLVANER CT	Residential	312.84	312.84
119-542-022	915 SYLVANER CT	Residential	312.84	312.84
119-542-023	907 SYLVANER CT	Residential	312.84	312.84
119-542-024	901 SYLVANER CT	Residential	312.84	312.84
119-551-001	1151 GAMAY DR	Residential	312.84	312.84
119-552-001	1157 GAMAY DR	Residential	312.84	312.84
119-552-002	1163 GAMAY DR	Residential	312.84	312.84
119-552-003	1169 GAMAY DR	Residential	312.84	312.84
119-552-004	1175 GAMAY DR	Residential	312.84	312.84
119-552-005	1181 GAMAY DR	Residential	312.84	312.84
119-552-006	1187 GAMAY DR	Residential	312.84	312.84
119-552-007	1193 GAMAY DR	Residential	312.84	312.84
119-552-008	1199 GAMAY DR	Residential	312.84	312.84
119-552-009	1205 GAMAY DR	Residential	312.84	312.84
119-552-010	1211 GAMAY DR	Residential	312.84	312.84
119-552-011	1217 GAMAY DR	Residential	312.84	312.84
119-553-001	306 SEMILLON CIR	Residential	312.84	312.84
119-553-002	314 SEMILLON CIR	Residential	312.84	312.84
119-553-003	320 SEMILLON CIR	Residential	312.84	312.84
119-553-004	326 SEMILLON CIR	Residential	312.84	312.84
119-553-006	329 SEMILLON CIR	Residential	312.84	312.84
119-553-007	335 SEMILLON CIR	Residential	312.84	312.84
119-553-008	341 SEMILLON CIR	Residential	312.84	312.84
119-553-009	347 SEMILLON CIR	Residential	312.84	312.84
119-553-010	353 SEMILLON CIR	Residential	312.84	312.84
119-553-011	402 ZINFANDEL CIR	Residential	312.84	312.84
119-553-012	408 ZINFANDEL CIR	Residential	312.84	312.84
119-553-013	414 ZINFANDEL CIR	Residential	312.84	312.84
119-553-014	420 ZINFANDEL CIR	Residential	312.84	312.84
119-553-015	426 ZINFANDEL CIR	Residential	312.84	312.84
119-553-016	435 ZINFANDEL CIR	Residential	312.84	312.84
119-553-017	441 ZINFANDEL CIR	Residential	312.84	312.84
119-553-018	447 ZINFANDEL CIR	Residential	312.84	312.84
119-554-001	327 SEMILLON CIR	Residential	312.84	312.84

Slight variances may occur due to rounding

City of Clayton
CFD 2007-1 Citywide Landscaping Tax
Final Billing Detail Report for Fiscal Year 2026/27

APN	Situs Address	Status	Maximum Special Tax	Levy
119-554-002	321 SEMILLON CIR	Residential	312.84	312.84
119-554-003	315 SEMILLON CIR	Residential	312.84	312.84
119-554-004	307 SEMILLON CIR	Residential	312.84	312.84
119-554-005	301 SEMILLON CIR	Residential	312.84	312.84
119-554-006	350 SEMILLON CIR	Residential	312.84	312.84
119-554-007	346 SEMILLON CIR	Residential	312.84	312.84
119-554-008	340 SEMILLON CIR	Residential	312.84	312.84
119-554-009	334 SEMILLON CIR	Residential	312.84	312.84
119-554-010	328 SEMILLON CIR	Residential	312.84	312.84
119-555-001	427 ZINFANDEL CIR	Residential	312.84	312.84
119-555-002	421 ZINFANDEL CIR	Residential	312.84	312.84
119-555-003	415 ZINFANDEL CIR	Residential	312.84	312.84
119-555-004	401 ZINFANDEL CIR	Residential	312.84	312.84
119-555-005	1164 GAMAY DR	Residential	312.84	312.84
119-555-006	1158 GAMAY DR	Residential	312.84	312.84
119-555-007	440 ZINFANDEL CIR	Residential	312.84	312.84
119-555-008	434 ZINFANDEL CIR	Residential	312.84	312.84
119-555-009	428 ZINFANDEL CIR	Residential	312.84	312.84
119-560-003	943 DOUGLAS CT	Residential	312.84	312.84
119-560-004	949 DOUGLAS CT	Residential	312.84	312.84
119-560-005	956 DOUGLAS CT	Residential	312.84	312.84
119-560-006	950 DOUGLAS CT	Residential	312.84	312.84
119-560-007	944 DOUGLAS CT	Residential	312.84	312.84
119-560-008	938 DOUGLAS CT	Residential	312.84	312.84
119-560-009	932 DOUGLAS CT	Residential	312.84	312.84
119-560-015	931 DOUGLAS CT	Residential	312.84	312.84
119-560-016	937 DOUGLAS CT	Residential	312.84	312.84
119-560-017	550 DOUGLAS RD	Residential	312.84	312.84
119-560-018	500 DOUGLAS RD	Residential	312.84	312.84
119-560-019	DOUGLAS RD	Residential	312.84	312.84
119-560-020	DOUGLAS RD	Residential	312.84	312.84
119-572-001	1302 EASLEY DR	Residential	312.84	312.84
119-572-002	1296 EASLEY DR	Residential	312.84	312.84
119-572-003	1290 EASLEY DR	Residential	312.84	312.84
119-572-004	1284 EASLEY DR	Residential	312.84	312.84
119-572-005	1278 EASLEY DR	Residential	312.84	312.84
119-572-006	1272 EASLEY DR	Residential	312.84	312.84
119-572-007	1266 EASLEY DR	Residential	312.84	312.84
119-572-008	1260 EASLEY DR	Residential	312.84	312.84
119-572-009	1254 EASLEY DR	Residential	312.84	312.84
119-573-001	1315 EASLEY DR	Residential	312.84	312.84
119-573-002	1307 EASLEY DR	Residential	312.84	312.84

Slight variances may occur due to rounding

City of Clayton
CFD 2007-1 Citywide Landscaping Tax
Final Billing Detail Report for Fiscal Year 2026/27

APN	Situs Address	Status	Maximum Special Tax	Levy
119-573-003	1301 EASLEY DR	Residential	312.84	312.84
119-573-004	1295 EASLEY DR	Residential	312.84	312.84
119-573-005	106 CABERNET CT	Residential	312.84	312.84
119-573-006	121 CABERNET CT	Residential	312.84	312.84
119-573-007	115 CABERNET CT	Residential	312.84	312.84
119-573-008	107 CABERNET CT	Residential	312.84	312.84
119-573-009	101 CABERNET CT	Residential	312.84	312.84
119-573-010	202 COLOMBARD CT	Residential	312.84	312.84
119-573-011	208 COLOMBARD CT	Residential	312.84	312.84
119-573-012	215 COLOMBARD CT	Residential	312.84	312.84
119-573-013	207 COLOMBARD CT	Residential	312.84	312.84
119-573-014	201 COLOMBARD CT	Residential	312.84	312.84
119-573-015	1255 EASLEY DR	Residential	312.84	312.84
119-581-001	372 CHARDONNAY CIR	Residential	312.84	312.84
119-581-002	366 CHARDONNAY CIR	Residential	312.84	312.84
119-581-003	360 CHARDONNAY CIR	Residential	312.84	312.84
119-581-004	354 CHARDONNAY CIR	Residential	312.84	312.84
119-581-005	348 CHARDONNAY CIR	Residential	312.84	312.84
119-581-006	342 CHARDONNAY CIR	Residential	312.84	312.84
119-581-007	336 CHARDONNAY CIR	Residential	312.84	312.84
119-581-008	333 CHARDONNAY CIR	Residential	312.84	312.84
119-581-009	327 CHARDONNAY CIR	Residential	312.84	312.84
119-581-010	321 CHARDONNAY CIR	Residential	312.84	312.84
119-581-011	315 CHARDONNAY CIR	Residential	312.84	312.84
119-581-012	307 CHARDONNAY CIR	Residential	312.84	312.84
119-581-013	301 CHARDONNAY CIR	Residential	312.84	312.84
119-582-001	341 CHARDONNAY CIR	Residential	312.84	312.84
119-582-002	347 CHARDONNAY CIR	Residential	312.84	312.84
119-582-003	353 CHARDONNAY CIR	Residential	312.84	312.84
119-582-004	359 CHARDONNAY CIR	Residential	312.84	312.84
119-582-005	365 CHARDONNAY CIR	Residential	312.84	312.84
119-582-006	371 CHARDONNAY CIR	Residential	312.84	312.84
119-582-007	302 CHARDONNAY CIR	Residential	312.84	312.84
119-582-008	308 CHARDONNAY CIR	Residential	312.84	312.84
119-582-009	314 CHARDONNAY CIR	Residential	312.84	312.84
119-582-010	320 CHARDONNAY CIR	Residential	312.84	312.84
119-582-011	326 CHARDONNAY CIR	Residential	312.84	312.84
119-582-012	332 CHARDONNAY CIR	Residential	312.84	312.84
119-583-001	1248 EASLEY DR	Residential	312.84	312.84
119-583-002	1242 EASLEY DR	Residential	312.84	312.84
119-583-003	1236 EASLEY DR	Residential	312.84	312.84
119-583-004	1230 EASLEY DR	Residential	312.84	312.84

Slight variances may occur due to rounding

City of Clayton
CFD 2007-1 Citywide Landscaping Tax
Final Billing Detail Report for Fiscal Year 2026/27

APN	Situs Address	Status	Maximum Special Tax	Levy
119-583-005	1224 EASLEY DR	Residential	312.84	312.84
119-583-006	1218 EASLEY DR	Residential	312.84	312.84
119-591-001	464 GRENACHE CIR	Residential	312.84	312.84
119-591-002	458 GRENACHE CIR	Residential	312.84	312.84
119-591-003	452 GRENACHE CIR	Residential	312.84	312.84
119-591-004	446 GRENACHE CIR	Residential	312.84	312.84
119-591-005	440 GRENACHE CIR	Residential	312.84	312.84
119-591-006	436 GRENACHE CIR	Residential	312.84	312.84
119-591-007	427 GRENACHE CIR	Residential	312.84	312.84
119-591-008	421 GRENACHE CIR	Residential	312.84	312.84
119-591-009	415 GRENACHE CIR	Residential	312.84	312.84
119-591-010	407 GRENACHE CIR	Residential	312.84	312.84
119-591-011	401 GRENACHE CIR	Residential	312.84	312.84
119-591-012	564 HAMBURG CIR	Residential	312.84	312.84
119-591-013	558 HAMBURG CIR	Residential	312.84	312.84
119-591-014	552 HAMBURG CIR	Residential	312.84	312.84
119-591-015	546 HAMBURG CIR	Residential	312.84	312.84
119-591-016	540 HAMBURG CIR	Residential	312.84	312.84
119-592-001	441 GRENACHE CIR	Residential	312.84	312.84
119-592-002	447 GRENACHE CIR	Residential	312.84	312.84
119-592-003	453 GRENACHE CIR	Residential	312.84	312.84
119-592-004	459 GRENACHE CIR	Residential	312.84	312.84
119-592-005	465 GRENACHE CIR	Residential	312.84	312.84
119-592-006	402 GRENACHE CIR	Residential	312.84	312.84
119-592-007	408 GRENACHE CIR	Residential	312.84	312.84
119-592-008	414 GRENACHE CIR	Residential	312.84	312.84
119-592-009	420 GRENACHE CIR	Residential	312.84	312.84
119-592-010	426 GRENACHE CIR	Residential	312.84	312.84
119-593-001	541 HAMBURG CIR	Residential	312.84	312.84
119-593-002	547 HAMBURG CIR	Residential	312.84	312.84
119-593-003	553 HAMBURG CIR	Residential	312.84	312.84
119-593-004	559 HAMBURG CIR	Residential	312.84	312.84
119-593-005	565 HAMBURG CIR	Residential	312.84	312.84
119-594-001	1212 EASLEY DR	Residential	312.84	312.84
119-594-002	1206 EASLEY DR	Residential	312.84	312.84
119-594-003	1200 EASLEY DR	Residential	312.84	312.84
119-594-004	1194 EASLEY DR	Residential	312.84	312.84
119-594-005	1188 EASLEY DR	Residential	312.84	312.84
119-594-006	1182 EASLEY DR	Residential	312.84	312.84
119-594-007	1176 EASLEY DR	Residential	312.84	312.84
119-594-008	1170 EASLEY DR	Residential	312.84	312.84
119-594-009	1164 EASLEY DR	Residential	312.84	312.84

Slight variances may occur due to rounding

City of Clayton
CFD 2007-1 Citywide Landscaping Tax
Final Billing Detail Report for Fiscal Year 2026/27

APN	Situs Address	Status	Maximum Special Tax	Levy
119-600-001	205 EL PUEBLO PL	Residential	312.84	312.84
119-600-002	209 EL PUEBLO PL	Residential	312.84	312.84
119-600-003	215 EL PUEBLO PL	Residential	312.84	312.84
119-600-004	219 EL PUEBLO PL	Residential	312.84	312.84
119-600-005	223 EL PUEBLO PL	Residential	312.84	312.84
119-600-006	229 EL PUEBLO PL	Residential	312.84	312.84
119-600-007	233 EL PUEBLO PL	Residential	312.84	312.84
119-600-008	237 EL PUEBLO PL	Residential	312.84	312.84
119-600-009	23 EL TORO CT	Residential	312.84	312.84
119-600-010	24 EL TORO CT	Residential	312.84	312.84
119-600-011	22 EL TORO CT	Residential	312.84	312.84
119-600-012	20 EL TORO CT	Residential	312.84	312.84
119-600-013	241 EL PUEBLO PL	Residential	312.84	312.84
119-600-014	245 EL PUEBLO PL	Residential	312.84	312.84
119-600-015	249 EL PUEBLO PL	Residential	312.84	312.84
119-600-016	253 EL PUEBLO PL	Residential	312.84	312.84
119-600-017	257 EL PUEBLO PL	Residential	312.84	312.84
119-600-018	261 EL PUEBLO PL	Residential	312.84	312.84
119-600-019	265 EL PUEBLO PL	Residential	312.84	312.84
119-600-020	269 EL PUEBLO PL	Residential	312.84	312.84
119-600-021	266 EL PUEBLO PL	Residential	312.84	312.84
119-600-022	262 EL PUEBLO PL	Residential	312.84	312.84
119-600-023	258 EL PUEBLO PL	Residential	312.84	312.84
119-600-024	254 EL PUEBLO PL	Residential	312.84	312.84
119-600-025	250 EL PUEBLO PL	Residential	312.84	312.84
119-600-026	246 EL PUEBLO PL	Residential	312.84	312.84
119-600-027	242 EL PUEBLO PL	Residential	312.84	312.84
119-600-028	230 EL PUEBLO PL	Residential	312.84	312.84
119-600-029	51 LA HONDA CT	Residential	312.84	312.84
119-600-030	53 LA HONDA CT	Residential	312.84	312.84
119-600-031	55 LA HONDA CT	Residential	312.84	312.84
119-600-032	56 LA HONDA CT	Residential	312.84	312.84
119-600-033	54 LA HONDA CT	Residential	312.84	312.84
119-600-034	52 LA HONDA CT	Residential	312.84	312.84
119-600-035	50 LA HONDA CT	Residential	312.84	312.84
119-600-036	101 LA ENCINAL CT	Residential	312.84	312.84
119-600-037	103 LA ENCINAL CT	Residential	312.84	312.84
119-600-038	105 LA ENCINAL CT	Residential	312.84	312.84
119-600-039	107 LA ENCINAL CT	Residential	312.84	312.84
119-600-040	115 LA ENCINAL CT	Residential	312.84	312.84
119-600-041	117 LA ENCINAL CT	Residential	312.84	312.84
119-600-042	119 LA ENCINAL CT	Residential	312.84	312.84

Slight variances may occur due to rounding

City of Clayton
CFD 2007-1 Citywide Landscaping Tax
Final Billing Detail Report for Fiscal Year 2026/27

APN	Situs Address	Status	Maximum Special Tax	Levy
119-600-043	121 LA ENCINAL CT	Residential	312.84	312.84
119-600-044	122 LA ENCINAL CT	Residential	312.84	312.84
119-600-045	120 LA ENCINAL CT	Residential	312.84	312.84
119-600-046	118 LA ENCINAL CT	Residential	312.84	312.84
119-600-047	116 LA ENCINAL CT	Residential	312.84	312.84
119-600-048	114 LA ENCINAL CT	Residential	312.84	312.84
119-600-049	112 LA ENCINAL CT	Residential	312.84	312.84
119-600-050	110 LA ENCINAL CT	Residential	312.84	312.84
119-600-051	108 LA ENCINAL CT	Residential	312.84	312.84
119-600-052	106 LA ENCINAL CT	Residential	312.84	312.84
119-600-053	104 LA ENCINAL CT	Residential	312.84	312.84
119-600-054	102 LA ENCINAL CT	Residential	312.84	312.84
119-600-055	100 LA ENCINAL CT	Residential	312.84	312.84
119-600-056	41 EL PORTAL DR	Residential	312.84	312.84
119-600-057	47 EL PORTAL DR	Residential	312.84	312.84
119-600-058	53 EL PORTAL DR	Residential	312.84	312.84
119-600-059	59 EL PORTAL DR	Residential	312.84	312.84
119-600-060	65 EL PORTAL DR	Residential	312.84	312.84
119-600-061	75 EL PORTAL DR	Residential	312.84	312.84
119-600-062	71 EL PORTAL DR	Residential	312.84	312.84
119-610-001	85 EL PORTAL PL	Residential	312.84	312.84
119-610-002	89 EL PORTAL PL	Residential	312.84	312.84
119-610-005	101 EL PORTAL PL	Residential	312.84	312.84
119-610-006	107 EL PORTAL PL	Residential	312.84	312.84
119-610-007	111 EL PORTAL PL	Residential	312.84	312.84
119-610-008	115 EL PORTAL PL	Residential	312.84	312.84
119-610-009	41 LA CANADA CT	Residential	312.84	312.84
119-610-010	43 LA CANADA CT	Residential	312.84	312.84
119-610-011	45 LA CANADA CT	Residential	312.84	312.84
119-610-012	47 LA CANADA CT	Residential	312.84	312.84
119-610-013	48 LA CANADA CT	Residential	312.84	312.84
119-610-014	46 LA CANADA CT	Residential	312.84	312.84
119-610-015	44 LA CANADA CT	Residential	312.84	312.84
119-610-016	40 LA CANADA CT	Residential	312.84	312.84
119-610-017	133 EL PORTAL PL	Residential	312.84	312.84
119-610-018	139 EL PORTAL PL	Residential	312.84	312.84
119-610-019	143 EL PORTAL PL	Residential	312.84	312.84
119-610-020	147 EL PORTAL PL	Residential	312.84	312.84
119-610-021	148 EL PORTAL PL	Residential	312.84	312.84
119-610-022	144 EL PORTAL PL	Residential	312.84	312.84
119-610-023	140 EL PORTAL PL	Residential	312.84	312.84
119-610-024	136 EL PORTAL PL	Residential	312.84	312.84

Slight variances may occur due to rounding

City of Clayton
CFD 2007-1 Citywide Landscaping Tax
Final Billing Detail Report for Fiscal Year 2026/27

APN	Situs Address	Status	Maximum Special Tax	Levy
119-610-025	134 EL PORTAL PL	Residential	312.84	312.84
119-610-026	132 EL PORTAL PL	Residential	312.84	312.84
119-610-027	130 EL PORTAL PL	Residential	312.84	312.84
119-610-028	126 EL PORTAL PL	Residential	312.84	312.84
119-610-029	122 EL PORTAL PL	Residential	312.84	312.84
119-610-030	118 EL PORTAL PL	Residential	312.84	312.84
119-610-031	114 EL PORTAL PL	Residential	312.84	312.84
119-610-032	110 EL PORTAL PL	Residential	312.84	312.84
119-610-033	108 EL PORTAL PL	Residential	312.84	312.84
119-610-034	106 EL PORTAL PL	Residential	312.84	312.84
119-610-035	93 EL PORTAL PL	Residential	312.84	312.84
119-610-036	97 EL PORTAL PL	Residential	312.84	312.84
119-620-001	200 STRANAHAN CIR	Residential	312.84	312.84
119-620-002	202 STRANAHAN CIR	Residential	312.84	312.84
119-620-003	204 STRANAHAN CIR	Residential	312.84	312.84
119-620-004	206 STRANAHAN CIR	Residential	312.84	312.84
119-620-005	208 STRANAHAN CIR	Residential	312.84	312.84
119-620-006	210 STRANAHAN CIR	Residential	312.84	312.84
119-620-007	212 STRANAHAN CIR	Residential	312.84	312.84
119-620-008	214 STRANAHAN CIR	Residential	312.84	312.84
119-620-009	216 STRANAHAN CIR	Residential	312.84	312.84
119-620-010	218 STRANAHAN CIR	Residential	312.84	312.84
119-620-011	220 STRANAHAN CIR	Residential	312.84	312.84
119-620-012	222 STRANAHAN CIR	Residential	312.84	312.84
119-620-013	224 STRANAHAN CIR	Residential	312.84	312.84
119-620-014	226 STRANAHAN CIR	Residential	312.84	312.84
119-620-015	228 STRANAHAN CIR	Residential	312.84	312.84
119-620-016	230 STRANAHAN CIR	Residential	312.84	312.84
119-620-017	232 STRANAHAN CIR	Residential	312.84	312.84
119-620-018	234 STRANAHAN CIR	Residential	312.84	312.84
119-620-019	236 STRANAHAN CIR	Residential	312.84	312.84
119-620-020	238 STRANAHAN CIR	Residential	312.84	312.84
119-620-021	240 STRANAHAN CIR	Residential	312.84	312.84
119-620-022	242 STRANAHAN CIR	Residential	312.84	312.84
119-620-023	244 STRANAHAN CIR	Residential	312.84	312.84
119-620-024	246 STRANAHAN CIR	Residential	312.84	312.84
119-620-025	248 STRANAHAN CIR	Residential	312.84	312.84
119-620-026	250 STRANAHAN CIR	Residential	312.84	312.84
119-620-027	252 STRANAHAN CIR	Residential	312.84	312.84
119-620-028	254 STRANAHAN CIR	Residential	312.84	312.84
119-620-029	256 STRANAHAN CIR	Residential	312.84	312.84
119-620-030	258 STRANAHAN CIR	Residential	312.84	312.84

Slight variances may occur due to rounding

City of Clayton
CFD 2007-1 Citywide Landscaping Tax
Final Billing Detail Report for Fiscal Year 2026/27

APN	Situs Address	Status	Maximum Special Tax	Levy
119-620-031	260 STRANAHAN CIR	Residential	312.84	312.84
119-620-032	262 STRANAHAN CIR	Residential	312.84	312.84
119-620-033	264 STRANAHAN CIR	Residential	312.84	312.84
119-620-034	266 STRANAHAN CIR	Residential	312.84	312.84
119-620-035	268 STRANAHAN CIR	Residential	312.84	312.84
119-620-036	270 STRANAHAN CIR	Residential	312.84	312.84
119-620-037	272 STRANAHAN CIR	Residential	312.84	312.84
119-620-038	274 STRANAHAN CIR	Residential	312.84	312.84
119-620-039	276 STRANAHAN CIR	Residential	312.84	312.84
119-620-040	278 STRANAHAN CIR	Residential	312.84	312.84
119-620-041	280 STRANAHAN CIR	Residential	312.84	312.84
119-620-042	282 STRANAHAN CIR	Residential	312.84	312.84
119-620-043	263 STRANAHAN CIR	Residential	312.84	312.84
119-620-044	261 STRANAHAN CIR	Residential	312.84	312.84
119-620-045	257 STRANAHAN CIR	Residential	312.84	312.84
119-620-046	251 STRANAHAN CIR	Residential	312.84	312.84
119-620-047	249 STRANAHAN CIR	Residential	312.84	312.84
119-620-048	247 STRANAHAN CIR	Residential	312.84	312.84
119-620-049	245 STRANAHAN CIR	Residential	312.84	312.84
119-620-050	243 STRANAHAN CIR	Residential	312.84	312.84
119-620-051	227 STRANAHAN CIR	Residential	312.84	312.84
119-620-052	225 STRANAHAN CIR	Residential	312.84	312.84
119-620-053	223 STRANAHAN CIR	Residential	312.84	312.84
119-620-054	221 STRANAHAN CIR	Residential	312.84	312.84
119-620-059	MARSH CREEK RD	Non-Residential	312.84	312.84
119-620-060	MARSH CREEK RD	Non-Residential	625.68	625.68
119-620-061	6201 CENTER ST	Non-Residential	312.84	312.84
119-630-003	22 SEMINARY RIDGE PL	Residential	312.84	312.84
119-630-004	18 SEMINARY RIDGE PL	Residential	312.84	312.84
119-630-005	14 SEMINARY RIDGE PL	Residential	312.84	312.84
119-630-006	10 SEMINARY RIDGE PL	Residential	312.84	312.84
119-630-008	15 SEMINARY RIDGE PL	Residential	312.84	312.84
119-630-009	19 SEMINARY RIDGE PL	Residential	312.84	312.84
119-630-010	23 SEMINARY RIDGE PL	Residential	312.84	312.84
119-630-011	PETAR CT	Non-Residential	1,564.21	1,564.21
119-630-012	27 SEMINARY RIDGE PL	Residential	312.84	312.84
119-630-013	26 SEMINARY RIDGE PL	Residential	312.84	312.84
119-630-014	9 SEMINARY RIDGE PL	Residential	312.84	312.84
119-640-001	6 SEMINARY RIDGE PL	Residential	312.84	312.84
119-640-004	7 PROMONTORY PL	Residential	312.84	312.84
119-640-010	16 PROMONTORY PL	Residential	312.84	312.84
119-640-011	12 PROMONTORY DR	Residential	312.84	312.84

Slight variances may occur due to rounding

City of Clayton
CFD 2007-1 Citywide Landscaping Tax
Final Billing Detail Report for Fiscal Year 2026/27

APN	Situs Address	Status	Maximum Special Tax	Levy
119-640-012	8 PROMONTORY PL	Residential	312.84	312.84
119-640-013	4 PROMONTORY PL	Residential	312.84	312.84
119-640-016	2 SEMINARY RIDGE PL	Residential	312.84	312.84
119-640-017	3 SEMINARY RIDGE PL	Residential	312.84	312.84
119-640-018	11 PROMONTORY PL	Residential	312.84	312.84
119-640-019	17 PROMONTORY PL	Residential	312.84	312.84
119-640-020	21 PROMONTORY PL	Residential	312.84	312.84
119-640-021	24 PROMONTORY PL	Residential	312.84	312.84
119-640-022	20 PROMONTORY PL	Residential	312.84	312.84
119-640-023	5 SEMINARY RIDGE PL	Residential	312.84	312.84
120-011-001	5834 CLAYTON RD	Residential	312.84	312.84
120-011-002	5836 CLAYTON RD	Residential	312.84	312.84
120-011-004	5845 E VERNA WAY	Residential	312.84	312.84
120-011-005	5839 VERNA WAY E	Residential	312.84	312.84
120-011-006	5833 E VERNA WAY	Residential	312.84	312.84
120-011-007	5838 CLAYTON RD	Residential	312.84	312.84
120-012-001	5832 E VERNA WAY	Residential	312.84	312.84
120-012-002	5838 E VERNA WAY	Residential	312.84	312.84
120-012-003	5844 E VERNA WAY	Residential	312.84	312.84
120-012-004	5841 FOUR OAKS LN	Residential	312.84	312.84
120-012-005	5835 FOUR OAKS LN	Residential	312.84	312.84
120-013-001	5826 FOUR OAKS LN	Residential	312.84	312.84
120-013-002	5832 FOUR OAKS LN	Residential	312.84	312.84
120-013-003	5838 FOUR OAKS LN	Residential	312.84	312.84
120-013-004	5839 PINE HOLLOW RD	Residential	312.84	312.84
120-013-007	5833 PINE HOLLOW RD	Residential	312.84	312.84
120-013-008	5827 PINE HOLLOW RD	Residential	312.84	312.84
120-014-001	5869 PINE HOLLOW RD	Residential	312.84	312.84
120-014-002	5863 PINE HOLLOW RD	Residential	312.84	312.84
120-014-003	5857 PINE HOLLOW RD	Residential	312.84	312.84
120-014-004	5851 PINE HOLLOW RD	Residential	312.84	312.84
120-014-005	5850 FOUR OAKS LN	Residential	312.84	312.84
120-014-006	5856 FOUR OAKS LN	Residential	312.84	312.84
120-014-007	5862 FOUR OAKS LN	Residential	312.84	312.84
120-014-008	5868 FOUR OAKS LN	Residential	312.84	312.84
120-015-001	5869 FOUR OAKS LN	Residential	312.84	312.84
120-015-007	1212 MITCHELL CANYON RD	Residential	312.84	312.84
120-015-008	5843 FOUR OAKS LN	Residential	312.84	312.84
120-015-010	5887 MT ZION DR	Residential	312.84	312.84
120-015-011	CLAYTON RD	Residential	312.84	312.84
120-015-012	5860 CLAYTON RD	Residential	312.84	312.84
120-023-001	43 ATCHINSON STAGE RD	Residential	312.84	312.84

Slight variances may occur due to rounding

City of Clayton
CFD 2007-1 Citywide Landscaping Tax
Final Billing Detail Report for Fiscal Year 2026/27

APN	Situs Address	Status	Maximum Special Tax	Levy
120-023-002	37 ATCHINSON STAGE RD	Residential	312.84	312.84
120-023-003	31 ATCHINSON STAGE RD	Residential	312.84	312.84
120-023-004	5760 VERNA WAY	Residential	312.84	312.84
120-024-001	1 ATCHINSON STAGE PL	Residential	312.84	312.84
120-024-002	7 ATCHINSON STAGE PL	Residential	312.84	312.84
120-024-003	13 ATCHINSON STAGE PL	Residential	312.84	312.84
120-024-004	20 ATCHINSON STAGE PL	Residential	312.84	312.84
120-024-005	26 ATCHINSON STAGE PL	Residential	312.84	312.84
120-024-006	32 ATCHINSON STAGE PL	Residential	312.84	312.84
120-024-007	67 NOTTINGHAM CIR	Residential	312.84	312.84
120-024-008	61 NOTTINGHAM CIR	Residential	312.84	312.84
120-024-009	55 NOTTINGHAM CIR	Residential	312.84	312.84
120-024-010	49 NOTTINGHAM CIR	Residential	312.84	312.84
120-024-011	43 NOTTINGHAM CIR	Residential	312.84	312.84
120-025-001	56 NOTTINGHAM CIR	Residential	312.84	312.84
120-025-002	62 NOTTINGHAM CIR	Residential	312.84	312.84
120-025-003	68 NOTTINGHAM CIR	Residential	312.84	312.84
120-025-004	74 NOTTINGHAM CIR	Residential	312.84	312.84
120-025-005	80 NOTTINGHAM CIR	Residential	312.84	312.84
120-025-006	5803 PINE HOLLOW RD	Residential	312.84	312.84
120-025-007	5809 PINE HOLLOW RD	Residential	312.84	312.84
120-025-008	5815 PINE HOLLOW RD	Residential	312.84	312.84
120-025-009	5821 PINE HOLLOW RD	Residential	312.84	312.84
120-031-001	5757 VERNA WAY	Residential	312.84	312.84
120-031-002	25 ATCHINSON STAGE RD	Residential	312.84	312.84
120-031-003	19 ATCHINSON STAGE RD	Residential	312.84	312.84
120-031-004	13 ATCHINSON STAGE RD	Residential	312.84	312.84
120-031-005	7 ATCHINSON STAGE RD	Residential	312.84	312.84
120-031-006	68 NOTTINGHAM PL	Residential	312.84	312.84
120-031-007	74 NOTTINGHAM PL	Residential	312.84	312.84
120-031-008	80 NOTTINGHAM PL	Residential	312.84	312.84
120-031-009	86 NOTTINGHAM PL	Residential	312.84	312.84
120-031-010	1 NOTTINGHAM PL	Residential	312.84	312.84
120-031-011	7 NOTTINGHAM PL	Residential	312.84	312.84
120-031-012	15 NOTTINGHAM PL	Residential	312.84	312.84
120-031-013	19 NOTTINGHAM PL	Residential	312.84	312.84
120-031-014	25 NOTTINGHAM PL	Residential	312.84	312.84
120-031-017	43 NOTTINGHAM PL	Residential	312.84	312.84
120-031-018	50 NOTTINGHAM PL	Residential	312.84	312.84
120-031-019	56 NOTTINGHAM PL	Residential	312.84	312.84
120-031-020	62 NOTTINGHAM PL	Residential	312.84	312.84
120-031-021	1 NOTTINGHAM WAY	Residential	312.84	312.84

Slight variances may occur due to rounding

City of Clayton
CFD 2007-1 Citywide Landscaping Tax
Final Billing Detail Report for Fiscal Year 2026/27

APN	Situs Address	Status	Maximum Special Tax	Levy
120-031-022	1 ATCHINSON STAGE RD	Residential	312.84	312.84
120-031-023	37 NOTTINGHAM PL	Residential	312.84	312.84
120-031-024	31 NOTTINGHAM PL	Residential	312.84	312.84
120-032-001	2 NOTTINGHAM CIR	Residential	312.84	312.84
120-032-002	8 NOTTINGHAM CIR	Residential	312.84	312.84
120-032-003	14 NOTTINGHAM CIR	Residential	312.84	312.84
120-032-004	20 NOTTINGHAM CIR	Residential	312.84	312.84
120-032-005	26 NOTTINGHAM CIR	Residential	312.84	312.84
120-032-006	32 NOTTINGHAM CIR	Residential	312.84	312.84
120-032-007	38 NOTTINGHAM CIR	Residential	312.84	312.84
120-032-008	44 NOTTINGHAM CIR	Residential	312.84	312.84
120-032-009	50 NOTTINGHAM CIR	Residential	312.84	312.84
120-033-001	37 NOTTINGHAM CIR	Residential	312.84	312.84
120-033-002	31 NOTTINGHAM CIR	Residential	312.84	312.84
120-033-003	25 NOTTINGHAM CIR	Residential	312.84	312.84
120-033-004	19 NOTTINGHAM CIR	Residential	312.84	312.84
120-033-005	13 NOTTINGHAM CIR	Residential	312.84	312.84
120-033-006	7 NOTTINGHAM CIR	Residential	312.84	312.84
120-033-007	1 NOTTINGHAM CIR	Residential	312.84	312.84
120-033-008	1 ATCHINSON STAGE CT	Residential	312.84	312.84
120-033-009	7 ATCHINSON STAGE CT	Residential	312.84	312.84
120-033-010	13 ATCHINSON STAGE CT	Residential	312.84	312.84
120-033-011	20 ATCHINSON STAGE CT	Residential	312.84	312.84
120-033-012	26 ATCHINSON STAGE CT	Residential	312.84	312.84
120-033-013	32 ATCHINSON STAGE CT	Residential	312.84	312.84
120-041-001	5701 VERNA WAY	Residential	312.84	312.84
120-041-002	5711 VERNA WAY	Residential	312.84	312.84
120-042-001	1360 LYDIA LN	Residential	312.84	312.84
120-042-002	5727 VERNA WAY	Residential	312.84	312.84
120-042-003	5733 VERNA WAY	Residential	312.84	312.84
120-042-004	5739 VERNA WAY	Residential	312.84	312.84
120-042-005	5745 VERNA WAY	Residential	312.84	312.84
120-042-006	5751 VERNA WAY	Residential	312.84	312.84
120-043-001	5700 VERNA WAY	Residential	312.84	312.84
120-043-003	5706 VERNA WAY	Residential	312.84	312.84
120-043-007	5748 VERNA WAY	Residential	312.84	312.84
120-043-009	5754 VERNA WAY	Residential	312.84	312.84
120-043-013	27 GIBSON LN	Residential	312.84	312.84
120-043-014	21 GIBSON LN	Residential	312.84	312.84
120-043-015	5651 PINE HOLLOW RD	Residential	312.84	312.84
120-043-021	5730 VERNA WAY	Residential	312.84	312.84
120-043-022	5736 VERNA WAY	Residential	312.84	312.84

Slight variances may occur due to rounding

City of Clayton
CFD 2007-1 Citywide Landscaping Tax
Final Billing Detail Report for Fiscal Year 2026/27

APN	Situs Address	Status	Maximum Special Tax	Levy
120-043-026	1 PARDI LN	Residential	312.84	312.84
120-043-027	3 PARDI LN	Residential	312.84	312.84
120-043-028	5 PARDI LN	Residential	312.84	312.84
120-043-029	7 PARDI LN	Residential	312.84	312.84
120-043-030	8 PARDI LN	Residential	312.84	312.84
120-043-031	6 PARDI LN	Residential	312.84	312.84
120-043-032	4 PARDI LN	Residential	312.84	312.84
120-043-033	2 PARDI LN	Residential	312.84	312.84
120-043-034	5715 PINE HOLLOW RD	Residential	312.84	312.84
120-043-035	5709 PINE HOLLOW RD	Residential	312.84	312.84
120-043-040	1 WHITE DIAMOND LN	Residential	312.84	312.84
120-043-041	2 WHITE DIAMOND LN	Residential	312.84	312.84
120-043-042	3 WHITE DIAMOND LN	Residential	312.84	312.84
120-043-043	4 WHITE DIAMOND LN	Residential	312.84	312.84
120-043-044	5669 PINE HOLLOW RD	Residential	312.84	312.84
120-043-045	5679 PINE HOLLOW RD	Residential	312.84	312.84
120-051-003	1390 LYDIA LN	Residential	312.84	312.84
120-051-004	1400 LYDIA LN	Residential	312.84	312.84
120-051-005	1410 LYDIA LN	Residential	312.84	312.84
120-051-006	1420 LYDIA LN	Residential	312.84	312.84
120-051-007	1430 LYDIA LN	Residential	312.84	312.84
120-051-008	1440 LYDIA LN	Residential	312.84	312.84
120-051-009	1450 LYDIA LN	Residential	312.84	312.84
120-051-010	1470 LYDIA LN	Residential	312.84	312.84
120-051-011	5720 CLAYTON RD	Residential	312.84	312.84
120-051-012	1370 LYDIA LN	Residential	312.84	312.84
120-051-013	1380 LYDIA LN	Residential	312.84	312.84
120-052-003	1481 LYDIA LN	Residential	312.84	312.84
120-052-004	1471 LYDIA LN	Residential	312.84	312.84
120-052-005	1461 LYDIA LN	Residential	312.84	312.84
120-052-006	1451 LYDIA LN	Residential	312.84	312.84
120-052-007	1441 LYDIA LN	Residential	312.84	312.84
120-052-008	1431 LYDIA LN	Residential	312.84	312.84
120-052-009	1421 LYDIA LN	Residential	312.84	312.84
120-052-010	1411 LYDIA LN	Residential	312.84	312.84
120-052-011	1401 LYDIA LN	Residential	312.84	312.84
120-052-012	1391 LYDIA LN	Residential	312.84	312.84
120-052-015	1381 LYDIA LN	Residential	312.84	312.84
120-052-016	1371 LYDIA LN	Residential	312.84	312.84
120-052-017	1491 LYDIA LN	Residential	312.84	312.84
120-052-018	5694 CLAYTON RD	Residential	312.84	312.84
120-101-001	1492 EL CAMINO DR	Residential	312.84	312.84

Slight variances may occur due to rounding

City of Clayton
CFD 2007-1 Citywide Landscaping Tax
Final Billing Detail Report for Fiscal Year 2026/27

APN	Situs Address	Status	Maximum Special Tax	Levy
120-101-002	1492 YOSEMITE CIR	Residential	312.84	312.84
120-101-003	1486 YOSEMITE CIR	Residential	312.84	312.84
120-101-004	1480 YOSEMITE CIR	Residential	312.84	312.84
120-101-005	1474 YOSEMITE CIR	Residential	312.84	312.84
120-101-006	1468 YOSEMITE CIR	Residential	312.84	312.84
120-101-007	1462 YOSEMITE CIR	Residential	312.84	312.84
120-101-008	1456 YOSEMITE CIR	Residential	312.84	312.84
120-101-009	1450 YOSEMITE CIR	Residential	312.84	312.84
120-101-010	1444 YOSEMITE CIR	Residential	312.84	312.84
120-101-011	1438 YOSEMITE CIR	Residential	312.84	312.84
120-101-012	1432 YOSEMITE CIR	Residential	312.84	312.84
120-101-013	1426 YOSEMITE CIR	Residential	312.84	312.84
120-101-014	1418 YOSEMITE CIR	Residential	312.84	312.84
120-101-015	1396 YOSEMITE CIR	Residential	312.84	312.84
120-102-001	5620 CALISTOGA WAY	Residential	312.84	312.84
120-102-002	5614 CALISTOGA WAY	Residential	312.84	312.84
120-102-003	5608 CALISTOGA WAY	Residential	312.84	312.84
120-102-004	1394 EL CAMINO DR	Residential	312.84	312.84
120-103-001	1395 EL CAMINO DR	Residential	312.84	312.84
120-103-002	1421 EL CAMINO DR	Residential	312.84	312.84
120-103-003	1427 EL CAMINO DR	Residential	312.84	312.84
120-103-004	1433 EL CAMINO DR	Residential	312.84	312.84
120-104-001	1445 EL CAMINO DR	Residential	312.84	312.84
120-104-002	1451 EL CAMINO DR	Residential	312.84	312.84
120-104-003	1457 EL CAMINO DR	Residential	312.84	312.84
120-104-004	1463 EL CAMINO DR	Residential	312.84	312.84
120-104-005	1469 EL CAMINO DR	Residential	312.84	312.84
120-104-006	1475 EL CAMINO DR	Residential	312.84	312.84
120-104-007	1481 EL CAMINO DR	Residential	312.84	312.84
120-104-008	1487 EL CAMINO DR	Residential	312.84	312.84
120-104-010	1493 EL CAMINO DR	Residential	312.84	312.84
120-105-001	5627 CALISTOGA WAY	Residential	312.84	312.84
120-105-002	1427 YOSEMITE CIR	Residential	312.84	312.84
120-105-003	1433 YOSEMITE CIR	Residential	312.84	312.84
120-105-004	1439 YOSEMITE CIR	Residential	312.84	312.84
120-105-005	1445 YOSEMITE CIR	Residential	312.84	312.84
120-105-006	1451 YOSEMITE CIR	Residential	312.84	312.84
120-105-007	1463 YOSEMITE CIR	Residential	312.84	312.84
120-105-008	1475 YOSEMITE CIR	Residential	312.84	312.84
120-105-009	1481 YOSEMITE CIR	Residential	312.84	312.84
120-105-010	1493 YOSEMITE CIR	Residential	312.84	312.84
120-105-011	1468 EL CAMINO DR	Residential	312.84	312.84

Slight variances may occur due to rounding

City of Clayton
CFD 2007-1 Citywide Landscaping Tax
Final Billing Detail Report for Fiscal Year 2026/27

APN	Situs Address	Status	Maximum Special Tax	Levy
120-105-012	1462 EL CAMINO DR	Residential	312.84	312.84
120-105-013	5607 LASSEN CT	Residential	312.84	312.84
120-105-014	5615 LASSEN CT	Residential	312.84	312.84
120-105-015	5614 LASSEN CT	Residential	312.84	312.84
120-105-016	5606 LASSEN CT	Residential	312.84	312.84
120-105-017	5600 LASSEN CT	Residential	312.84	312.84
120-105-018	5605 SHASTA CT	Residential	312.84	312.84
120-105-019	5611 SHASTA CT	Residential	312.84	312.84
120-105-020	5617 SHASTA CT	Residential	312.84	312.84
120-105-021	5616 SHASTA CT	Residential	312.84	312.84
120-105-022	5610 SHASTA CT	Residential	312.84	312.84
120-105-023	5604 SHASTA CT	Residential	312.84	312.84
120-105-024	1426 EL CAMINO DR	Residential	312.84	312.84
120-105-025	5609 CALISTOGA WAY	Residential	312.84	312.84
120-105-026	5615 CALISTOGA WAY	Residential	312.84	312.84
120-111-001	1390 YOSEMITE CIR	Residential	312.84	312.84
120-111-002	1384 YOSEMITE CIR	Residential	312.84	312.84
120-111-003	1378 YOSEMITE CIR	Residential	312.84	312.84
120-111-004	1372 YOSEMITE CIR	Residential	312.84	312.84
120-111-005	1366 YOSEMITE CIR	Residential	312.84	312.84
120-111-006	1360 YOSEMITE CIR	Residential	312.84	312.84
120-112-001	1348 YOSEMITE CIR	Residential	312.84	312.84
120-112-002	1342 YOSEMITE CIR	Residential	312.84	312.84
120-112-003	1336 YOSEMITE CIR	Residential	312.84	312.84
120-112-004	1330 YOSEMITE CIR	Residential	312.84	312.84
120-112-005	1324 YOSEMITE CIR	Residential	312.84	312.84
120-112-006	1310 EL CAMINO DR	Residential	312.84	312.84
120-112-007	5639 PINE HOLLOW RD	Residential	312.84	312.84
120-112-008	5645 PINE HOLLOW RD	Residential	312.84	312.84
120-113-001	1317 EL CAMINO DR	Residential	312.84	312.84
120-113-002	5592 YOSEMITE CT	Residential	312.84	312.84
120-113-003	5586 YOSEMITE CT	Residential	312.84	312.84
120-113-004	5580 YOSEMITE CT	Residential	312.84	312.84
120-113-005	5581 YOSEMITE CT	Residential	312.84	312.84
120-113-006	5587 YOSEMITE CT	Residential	312.84	312.84
120-113-007	1329 EL CAMINO DR	Residential	312.84	312.84
120-113-008	1335 EL CAMINO DR	Residential	312.84	312.84
120-113-009	1341 EL CAMINO DR	Residential	312.84	312.84
120-113-010	5590 MICHIGAN BLVD	Residential	312.84	312.84
120-114-001	5591 MICHIGAN BLVD	Residential	312.84	312.84
120-114-002	1353 EL CAMINO DR	Residential	312.84	312.84
120-114-003	1359 EL CAMINO DR	Residential	312.84	312.84

Slight variances may occur due to rounding

City of Clayton
CFD 2007-1 Citywide Landscaping Tax
Final Billing Detail Report for Fiscal Year 2026/27

APN	Situs Address	Status	Maximum Special Tax	Levy
120-114-004	1365 EL CAMINO DR	Residential	312.84	312.84
120-114-005	1371 EL CAMINO DR	Residential	312.84	312.84
120-114-006	1377 EL CAMINO DR	Residential	312.84	312.84
120-114-007	1383 EL CAMINO DR	Residential	312.84	312.84
120-114-008	1389 EL CAMINO DR	Residential	312.84	312.84
120-115-001	1388 EL CAMINO DR	Residential	312.84	312.84
120-115-002	5593 CORONADO CT	Residential	312.84	312.84
120-115-003	5599 CORONADO CT	Residential	312.84	312.84
120-115-004	5600 CORONADO CT	Residential	312.84	312.84
120-115-005	5594 CORONADO CT	Residential	312.84	312.84
120-115-006	1376 EL CAMINO DR	Residential	312.84	312.84
120-115-007	1366 EL CAMINO DR	Residential	312.84	312.84
120-115-008	5591 REDONDO CT	Residential	312.84	312.84
120-115-009	5595 REDONDO CT	Residential	312.84	312.84
120-115-010	5594 REDONDO CT	Residential	312.84	312.84
120-115-011	1352 EL CAMINO DR	Residential	312.84	312.84
120-115-012	1346 EL CAMINO DR	Residential	312.84	312.84
120-115-013	1342 EL CAMINO DR	Residential	312.84	312.84
120-115-014	1336 EL CAMINO DR	Residential	312.84	312.84
120-115-015	1330 EL CAMINO DR	Residential	312.84	312.84
120-115-016	1333 YOSEMITE CIR	Residential	312.84	312.84
120-115-017	1345 YOSEMITE CIR	Residential	312.84	312.84
120-115-018	1351 YOSEMITE CIR	Residential	312.84	312.84
120-115-019	1361 YOSEMITE DR	Residential	312.84	312.84
120-115-020	1367 YOSEMITE CIR	Residential	312.84	312.84
120-115-021	1373 YOSEMITE CIR	Residential	312.84	312.84
120-115-022	1379 YOSEMITE CIR	Residential	312.84	312.84
120-115-023	1385 YOSEMITE CIR	Residential	312.84	312.84
120-115-024	1391 YOSEMITE CIR	Residential	312.84	312.84
121-081-001	5824 PINE HOLLOW RD	Residential	312.84	312.84
121-081-002	1072 PANADERO WAY	Residential	312.84	312.84
121-081-003	1066 PANADERO WAY	Residential	312.84	312.84
121-081-004	1060 PANADERO CT	Residential	312.84	312.84
121-081-006	1048 PANADERO CT	Residential	312.84	312.84
121-081-007	1042 PANADERO CT	Residential	312.84	312.84
121-081-008	1036 PANADERO CT	Residential	312.84	312.84
121-081-009	1030 PANADERO CT	Residential	312.84	312.84
121-081-010	1018 PANADERO WAY	Residential	312.84	312.84
121-081-011	1012 PANADERO WAY	Residential	312.84	312.84
121-081-014	5825 DEL TRIGO LN	Residential	312.84	312.84
121-081-015	5831 DEL TRIGO LN	Residential	312.84	312.84
121-081-016	5837 DEL TRIGO LN	Residential	312.84	312.84

Slight variances may occur due to rounding

City of Clayton
CFD 2007-1 Citywide Landscaping Tax
Final Billing Detail Report for Fiscal Year 2026/27

APN	Situs Address	Status	Maximum Special Tax	Levy
121-081-017	1007 MITCHELL CANYON RD	Residential	312.84	312.84
121-081-018	1013 MITCHELL CANYON RD	Residential	312.84	312.84
121-081-019	1019 MITCHELL CANYON RD	Residential	312.84	312.84
121-081-022	5819 DEL TRIGO LN	Residential	312.84	312.84
121-081-023	1000 PANADERO WAY	Residential	312.84	312.84
121-081-026	1054 PANADERO CT	Residential	312.84	312.84
121-081-027	1025 MITCHELL CANYON RD	Residential	312.84	312.84
121-081-028	5840 PINE HOLLOW RD	Residential	312.84	312.84
121-081-029	1031 MITCHELL CANYON RD	Residential	312.84	312.84
121-082-001	999 MITCHELL CANYON RD	Residential	312.84	312.84
121-082-002	5830 DEL TRIGO LN	Residential	312.84	312.84
121-082-003	5824 DEL TRIGO LN	Residential	312.84	312.84
121-082-004	5818 DEL TRIGO LN	Residential	312.84	312.84
121-082-005	5812 DEL TRIGO LN	Residential	312.84	312.84
121-082-006	5806 DEL TRIGO LN	Residential	312.84	312.84
121-082-009	1 RHINE CT	Residential	312.84	312.84
121-082-010	7 RHINE CT	Residential	312.84	312.84
121-082-011	11 RHINE CT	Residential	312.84	312.84
121-082-012	17 RHINE CT	Residential	312.84	312.84
121-082-013	23 RHINE CT	Residential	312.84	312.84
121-082-014	29 RHINE CT	Residential	312.84	312.84
121-082-015	35 RHINE CT	Residential	312.84	312.84
121-082-016	30 RHINE CT	Residential	312.84	312.84
121-082-017	24 RHINE CT	Residential	312.84	312.84
121-082-018	18 RHINE CT	Residential	312.84	312.84
121-082-019	12 GOETHALS CT	Residential	312.84	312.84
121-082-020	10 GOETHALS CT	Residential	312.84	312.84
121-082-021	8 GOETHALS CT	Residential	312.84	312.84
121-082-022	6 GOETHALS CT	Residential	312.84	312.84
121-082-023	4 RHINE CT	Residential	312.84	312.84
121-082-024	961 MITCHELL CANYON RD	Residential	312.84	312.84
121-083-001	5807 DEL TRIGO LN	Residential	312.84	312.84
121-083-002	1007 PANADERO WAY	Residential	312.84	312.84
121-083-003	1013 PANADERO WAY	Residential	312.84	312.84
121-083-004	1019 PANADERO WAY	Residential	312.84	312.84
121-083-005	1025 PANADERO WAY	Residential	312.84	312.84
121-083-006	1031 PANADERO WAY	Residential	312.84	312.84
121-083-008	5800 PINE HOLLOW RD	Residential	312.84	312.84
121-083-009	5806 PINE HOLLOW RD	Residential	312.84	312.84
121-083-010	1065 PANADERO WAY	Residential	312.84	312.84
121-090-001	3 HERRIMAN CT	Residential	312.84	312.84
121-090-002	9 HERRIMAN CT	Residential	312.84	312.84

Slight variances may occur due to rounding

City of Clayton
CFD 2007-1 Citywide Landscaping Tax
Final Billing Detail Report for Fiscal Year 2026/27

APN	Situs Address	Status	Maximum Special Tax	Levy
121-090-003	15 HERRIMAN CT	Residential	312.84	312.84
121-090-004	21 HERRIMAN CT	Residential	312.84	312.84
121-090-005	27 HERRIMAN CT	Residential	312.84	312.84
121-090-006	33 HERRIMAN CT	Residential	312.84	312.84
121-090-010	835 MITCHELL CANYON RD	Residential	312.84	312.84
121-090-012	895 MITCHELL CANYON RD	Residential	312.84	312.84
121-090-019	28 HERRIMAN CT	Residential	312.84	312.84
121-090-020	10 HERRIMAN CT	Residential	312.84	312.84
121-090-021	4 HERRIMAN CT	Residential	312.84	312.84
121-090-023	5835 DIABLO MEADOWS CT	Residential	312.84	312.84
121-090-024	5831 DIABLO MEADOWS CT	Residential	312.84	312.84
121-090-025	5829 DIABLO MEADOWS CT	Residential	312.84	312.84
121-090-026	5827 DIABLO MEADOWS CT	Residential	312.84	312.84
121-090-027	5823 DIABLO MEADOWS CT	Residential	312.84	312.84
121-090-028	5819 DIABLO MEADOWS CT	Residential	312.84	312.84
121-090-029	5815 DIABLO MEADOWS CT	Residential	312.84	312.84
121-090-030	5806 DIABLO MEADOWS CT	Residential	312.84	312.84
121-090-031	5808 DIABLO MEADOWS CT	Residential	312.84	312.84
121-090-032	5812 DIABLO MEADOWS CT	Residential	312.84	312.84
121-090-033	5816 DIABLO MEADOWS CT	Residential	312.84	312.84
121-090-034	5818 DIABLO MEADOWS CT	Residential	312.84	312.84
121-090-035	5822 DIABLO MEADOWS CT	Residential	312.84	312.84
121-090-036	5826 DIABLO MEADOWS CT	Residential	312.84	312.84
121-090-037	5828 DIABLO MEADOWS CT	Residential	312.84	312.84
121-090-038	5832 DIABLO MEADOWS CT	Residential	312.84	312.84
121-090-039	5836 DIABLO MEADOWS CT	Residential	312.84	312.84
121-090-040	5838 DIABLO MEADOWS CT	Residential	312.84	312.84
121-170-001	5849 MITCHELL CANYON CT	Residential	312.84	312.84
121-170-002	5843 MITCHELL CANYON CT	Residential	312.84	312.84
121-170-003	5837 MITCHELL CANYON CT	Residential	312.84	312.84
121-170-004	5831 MITCHELL CANYON CT	Residential	312.84	312.84
121-170-005	5825 MITCHELL CANYON CT	Residential	312.84	312.84
121-170-006	5817 MITCHELL CANYON CT	Residential	312.84	312.84
121-170-007	5811 MITCHELL CANYON CT	Residential	312.84	312.84
121-170-008	5818 MITCHELL CANYON CT	Residential	312.84	312.84
121-170-009	5824 MITCHELL CANYON CT	Residential	312.84	312.84
121-170-010	5830 MITCHELL CANYON CT	Residential	312.84	312.84
121-170-011	5836 MITCHELL CANYON CT	Residential	312.84	312.84
121-170-012	5842 MITCHELL CANYON CT	Residential	312.84	312.84
121-170-013	5848 MITCHELL CANYON CT	Residential	312.84	312.84
121-170-014	5760 TAMARAC WAY	Residential	312.84	312.84
121-170-015	901 MITCHELL CANYON LN	Residential	312.84	312.84

Slight variances may occur due to rounding

City of Clayton
CFD 2007-1 Citywide Landscaping Tax
Final Billing Detail Report for Fiscal Year 2026/27

APN	Situs Address	Status	Maximum Special Tax	Levy
121-170-017	896 MITCHELL CANYON LN	Residential	312.84	312.84
121-170-020	5770 TAMARAC WAY	Residential	312.84	312.84
121-170-021	5780 TAMARAC WAY	Residential	312.84	312.84
121-170-022	898 MITCHELL CANYON LN	Residential	312.84	312.84
121-170-023	910 MITCHELL CANYON LN	Residential	312.84	312.84
4,121 Accounts			\$1,377,747.88	\$1,377,747.88

RESOLUTION NO. 13 -2026

**A RESOLUTION OF CONSIDERATION TO EXTEND FOR TEN YEARS
THE EXISTING SPECIAL TAX AND TO ALTER THE RATE AND
METHOD OF APPORTIONMENT (RMA) OF THE SPECIAL TAX FOR
COMMUNITY FACILITIES DISTRICT 2007-1**

**CITY OF CLAYTON
Community Facilities District 2007-1
(Citywide Landscape Maintenance
District)**

WHEREAS, the City of Clayton established Community Facilities District 2007-1 ("CFD") within the City of Clayton, authorized the levy of a special tax on real property within the CFD and established an initial appropriations limit for the CFD; and

WHEREAS, the special tax levied within the CFD is set to expire in Fiscal Year 2026-27; and

WHEREAS, pursuant to the Mello-Roos Community Facilities Act of 1982 ("Act"), Chapter 2.5 (commencing with Section 53311) of Part 1 of Division 2 of Title 5 of the Government Code, the City Council of the City of Clayton has determined the public convenience and necessity require that an extension of the existing special tax should be proposed within the CFD to extend the existing special tax for ten years, commencing Fiscal Year 2027/2028 (i.e. beginning July 1, 2027) through and including Fiscal year 2036/2037 (i.e. ending June 30, 2037); and

WHEREAS, the City Council further wishes to alter the rate and method of apportionment of the special tax ("RMA" and attached hereto in its unaltered form as Attachment "A") as set forth in Sections 3 and 4 hereto; and

WHEREAS, in order to effectuate such extension and alteration of the RMA, the City council wishes to adopt this Resolution of Consideration pursuant to Sections 53331 and 53334 of the Act to initiate proceedings for the consideration of such extended special tax levy and altered RMA; and

WHEREAS, the City Council wishes to schedule a public hearing on such proposed tax extension for July 7, 2026.

NOW, THEREFORE, BE IT RESOLVED BY THE CITY COUNCIL OF THE CITY OF CLAYTON THAT:

SECTION 1. Findings and Determinations. The City Council finds the preceding recitals are correct and are incorporated into this Resolution. The City Council further determines that

the changes proposed herein are required by the public convenience and necessity.

SECTION 2. Affected Area. The affected area is the Community Facilities District 2007-1 (Citywide Landscape Maintenance District) ("CFD"). The territory within the District is generally shown and described on the map of the boundaries of the CFD which was recorded in the Contra Costa Recorder's Office on January 23, 2007 in Book 81 at page 15 of Maps of Assessment and Community Facilities Districts.

SECTION 3. Extended Special Tax. The City Council proposes to extend the special tax commencing July 1, 2027 for Fiscal year 2027-2028, through June 30, 2037, for Fiscal Year 2036-2037.

SECTION 4. Alteration to RMA. The City Council further proposes to alter the RMA for the CFD by replacing the rates for special taxes in Section 4.3 of the RMA as set forth in the table below. Except as explicitly stated herein with respect to Sections 3 and 4 of this Resolution, no further alterations are proposed to the RMA.

Parcel Classification	Maximum Rate
Residential Parcels	\$354.45 per parcel ¹
Non-Residential Parcels	\$354.45 per acre or fraction thereof

¹ Actually levy amount is rounded to the nearest even cent for County tax submittal purposes.

SECTION 5. No Changes to Services. This Resolution does not propose any changes to the services or facilities provided by the CFD. The CFD would continue to provide operation and maintenance services for the Citywide Landscape Maintenance District through the extended term of Fiscal Year 2036/2037 as it currently does without any amendments or modifications.

SECTION 6. Appropriations Limit. The previously approved appropriations limit for the CFD shall not be affected by this Resolution and shall be adjusted by the City as permitted by applicable law.

SECTION 7. Preparation of Altered RMA. The City Council hereby directs NBS, as special tax consultant for the CFD, to prepare an altered RMA to effectuate this Resolution for consideration at the public hearing called in accordance with Section 8 herein, and should this matter be placed on the ballot, for consideration by the qualified electors of the City. The RMA for the Special Tax in its current, unaltered form is attached hereto as Attachment "A".

SECTION 8. Public Hearing. Notice is given that on July 7, 2026, at 7:00 p.m. or as soon thereafter as the matter may be heard, at Hoyer Hall, Clayton Community Library, 6125 Clayton Road, Clayton, CA 94517, a public hearing will be held where the City Council will consider the extension of the Special Tax as proposed herein. At the above-mentioned time and place for public hearing any persons interested, including taxpayers and property owners may appear and be heard. The testimony of all interested persons for or against the Special Tax will be heard and considered. Any protests may be made orally or in writing. However, any protests pertaining to

the regularity or sufficiency of the proceedings shall be in writing and clearly set forth the irregularities and defects to which the objection is made. All written protests shall be filed with the City Clerk on or before the time fixed for the public hearing. Written protests may be withdrawn in writing at any time before the conclusion of the public hearing. If a written majority protest is filed against the Special Tax, the proceedings shall be abandoned.

SECTION 9. Election. If, following the public hearing described in Section 8 above, the City Council determines to approve the extension of the existing Special Tax and the alteration to the RMA, the City Council shall then submit the amendment to the qualified electors of the CFD. As at least twelve (12) persons have been registered to vote within the CFD for each of the ninety (90) days preceding the close of the public hearing, the vote shall be by registered voters of the CFD, with each voter having one (1) vote. Approval of the Special Tax shall require two-thirds approval of those voting on the measure.

SECTION 10. Notice. The City Clerk shall provide notice of the public hearing identified in Section 8 as required by Government Code sections 53322 and 53335. The City Council elects not to provide the optional notice permitted by Government Code section 53322.4.

SECTION 11. Effective Date. This Resolution shall become effective immediately upon its adoption.

PASSED, APPROVED, AND ADOPTED by the City Council of the City of Clayton, California, at a regular meeting thereof held on June 2, 2026, by the following vote:

AYES:

NOES:

ABSENT:

ABSTAIN:

THE CITY COUNCIL OF CLAYTON, CA

ATTEST:

I certify that the foregoing resolution was duly and regularly passed by the City Council of the City Clayton at a regular meeting held on June 2, 2026.